

# Câmara Municipal de Votuporanga

## PALÁCIO 8 DE AGOSTO

PROCESSO LEGISLATIVO Nº 49/2025

REQUERIMENTO Nº 26/2025

Excelentíssimo Senhor Presidente,

REQUEIRO a Vossa Excelência, com base nos artigos 8º, X; artigo 20, XII; artigo 56, XIV e XIX; artigo 169, §5º, III, todos da Lei Orgânica do Município, e na forma do artigo 227 do Regimento Interno da Câmara Municipal, ouvida a Mesa, sejam solicitadas informações ao Sr. Prefeito Municipal, no sentido de esclarecer a esta Casa quanto aos seguintes assuntos referentes à administração:

Com relação às aulas em período integral:

1. O Município recebe algum recurso para a manutenção de aulas em período integral? Considerar a educação infantil e o ensino fundamental.
2. Se sim, qual o valor recebido?
3. Quantos alunos estão matriculados em período integral? Especificar por unidade escolar.
4. Quais são os critérios para o período integral?

Plenário “Dr. Octávio Viscardi”, 7 de fevereiro de 2025.

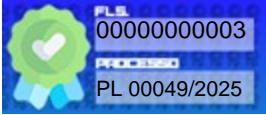
Respeitosamente,

**CABO RENATO ABDALA**

AUTOR

Documento assinado digitalmente nos termos da Resolução nº 01, de 02 de fevereiro de 2021, da Câmara Municipal de Votuporanga, conforme impressão à margem direita.





RELATÓRIO DE ASSINATURAS ELETRÔNICAS

PROCESSO LEGISLATIVO Nº 49/2025

NOME (ASSINANTE)	STATUS	ASSINADO EM
RENATO DE SOUZA OLIVEIRA	DOCUMENTO ASSINADO	10/02/2025 13:58:36

REGISTRO (LOG) DA ASSINATURA DIGITAL

10/02/2025 13:58:36: ASSINADO PELO(A) AUTOR(A) SR(A). RENATO DE SOUZA OLIVEIRA.  
10/02/2025 13:58:36: ASSINATURA DO(A) SR(A). RENATO DE SOUZA OLIVEIRA EFETIVADA.  
07/02/2025 11:45:27: DOCUMENTO PRONTO PARA ASSINATURA.

O presente RELATÓRIO DE ASSINATURAS ELETRÔNICAS refere-se ao documento REQUERIMENTO Nº 26/2025 de fls. 2 - chave de acesso: PROTM-39354V-5P6Y7I-8R7K2Q, adicionado ao PROCESSO LEGISLATIVO Nº 49/2025 em 07/02/2025 às 11:45:27.

A(s) assinatura(s) eletrônicas deste documento atendem ao disposto na legislação em vigor, em especial a Lei Federal nº 14.063/20, utilizando certificado digital ICP-Brasil, emitido por uma Autoridade Certificadora (AC) credenciada na Infraestrutura de Chaves Públicas Brasileira (ICP-Brasil), na forma da legislação vigente.

Documento enviado para assinatura ao(s): CÂMARA MUNICIPAL DE VOTUPORANGA.  
Para verificar a(s) assinatura(s), utilize o seu validador preferencial.  
e-CAM | PROCESSO ELETRÔNICO | <<<<<>>>>DOCUMENTO OFICIAL<<<<>>>> DATA / HORA: 10/02/2025 17:02:40 | CÂMARA MUNICIPAL DE VOTUPORANGA/SP.  
CHAVE DE ACESSO: PROTM-43304C-1E3L1J-4V5R3G | Para validar acesse nosso Portal em: <http://www.camaravotuporanga.sp.gov.br>.






**CÂMARA MUNICIPAL DE VOTUPORANGA - 49.677.917/0001-14**

RUA VENEZUELA, 3819 | VILA AMÉRICA | CEP. 15502-105

FONE: (17)3421-1188 |

VOTUPORANGA/SP

<http://www.camaravotuporanga.sp.gov.br>



## CERTIDÃO DE ADITAMENTO

**CERTIFICO** e dou fé que o documento **REQUERIMENTO Nº 26/2025**, de **fls. 2**, foi juntado ao **PROCESSO LEGISLATIVO Nº 49/2025** em **07/02/2025** às **11:45:27**.

Nada mais.

A presente certidão é gerada automaticamente pelo sistema.

Votuporanga/SP, 10 de fevereiro de 2025.

**PRISCILA MATTAR DELGOBO NEGRINI**  
AUXILIAR PARLAMENTAR

Documento enviado para assinatura ao(s): PRISCILA MATTAR DELGOBO NEGRINI.  
Para verificar a(s) assinatura(s), utilize o seu validador preferencial.  
e-CAM | PROCESSO ELETRÔNICO | <<<<<>>>>DOCUMENTO OFICIAL<<<<>>>> DATA / HORA: 10/02/2025 17:02:41 | CÂMARA MUNICIPAL DE VOTUPORANGA/SP.  
CHAVE DE ACESSO: PROTM-43316J-1H2W2U-8Q0V1A | Para validar acesse nosso Portal em: <http://www.camaravotuporanga.sp.gov.br>.








**CÂMARA MUNICIPAL DE VOTUPORANGA - 49.677.917/0001-14**

RUA VENEZUELA, 3819 | VILA AMÉRICA | CEP. 15502-105

FONE: (17)3421-1188 |

VOTUPORANGA/SP

<http://www.camaravotuporanga.sp.gov.br>



## CERTIDÃO DE PUBLICIDADE

**CERTIFICO** e dou fé que a **VISIBILIDADE** do **PROCESSO LEGISLATIVO Nº 49/2025** foi alterada para **PÚBLICO** em **10/02/2025** às **18:28:29**.

Com a alteração da visibilidade para PÚBLICO, o **PROCESSO LEGISLATIVO Nº 49/2025** torna-se disponível em sua integralidade para o público em geral.

Nada mais.

A presente certidão é gerada automaticamente pelo sistema.

Votuporanga/SP, 10 de fevereiro de 2025.

**PRISCILA MATTAR DELGOBO NEGRINI**  
AUXILIAR PARLAMENTAR

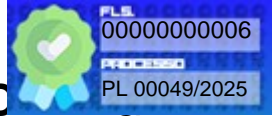
Documento enviado para assinatura ao(s): PRISCILA MATTAR DELGOBO NEGRINI.  
Para verificar a(s) assinatura(s), utilize o seu validador preferencial.  
e-CAM | PROCESSO ELETRÔNICO | <<<<>>>> DOCUMENTO OFICIAL <<<<>>>> DATA / HORA: 10/02/2025 18:24:15 | CÂMARA MUNICIPAL DE VOTUPORANGA/SP.  
CHAVE DE ACESSO: PROTM-437200-2L4U5Q-8E2Q7Q | Para validar acesse nosso Portal em: <http://www.camaravotuporanga.sp.gov.br>.





# PREFEITURA DO MUNICÍPIO DE VOTUPORANGA

## GABINETE DO PREFEITO



GAP/OF/Nº 147/2025

Votuporanga, 06 de março de 2025.

Senhor Presidente,

Cumprimentando-o cordialmente, revimo-nos deste para, em atendimento ao Requerimento nº 26/2025, de autoria do vereador Cabo Renato Abdala, encaminhar informações fornecidas pela Secretaria Municipal da Educação, conforme documentos em anexo.

Na oportunidade, reitero os protestos do mais alto apreço e distinta consideração.

Atenciosamente.

**Jorge Augusto Seba**  
**Prefeito Municipal**

Excelentíssimo Senhor  
**DANIEL DAVID**  
Presidente da Câmara Municipal de  
**VOTUPORANGA - SP.**

assinado por 1 pessoa: JORGE AUGUSTO SEBA  
para verificar a validade das assinaturas, acesse <https://votuporanga.1doc.com.br/verificacao/49B7-8F91-3B40-5F02> e informe o código 49B7-8F91-3B40-5F02





## VERIFICAÇÃO DAS ASSINATURAS



Código para verificação: 49B7-8F91-3B40-5F02

Este documento foi assinado digitalmente pelos seguintes signatários nas datas indicadas:



JORGE AUGUSTO SEBA (CPF 589.XXX.XXX-53) em 06/03/2025 10:18:28 GMT-03:00

Papel: Parte

Emitido por: AC SOLUTI Multipla v5 G2 << AC SOLUTI v5 G2 << Autoridade Certificadora Raiz Brasileira v5 (Assinatura ICP-Brasil)

Para verificar a validade das assinaturas, acesse a Central de Verificação por meio do link:

<https://votuporanga.1doc.com.br/verificacao/49B7-8F91-3B40-5F02>

## Proc. Administrativo 12- 2.206/2025

**De:** Ederson B. - SEEDU

**Para:** Envolvidos internos acompanhando

**Data:** 05/03/2025 às 17:13:57

**Setores envolvidos:**

SEGAB-DAAL, APAD, SEEDU, SEEDU-DSA-DPEM, SEFAZ

### Req 26 2025 Abdala - manutenção das aulas no período integral

Boa tarde!

Seguem as respostas:

#### 1. O Município recebe algum recurso para a manutenção de aulas em período integral?

R: A Resolução nº 18/2023 do FNDE estabelece as regras para a distribuição, repasse, execução e prestação de contas dos recursos do Programa Escola em Tempo Integral. Esses valores são transferidos como apoio financeiro complementar, sem necessidade de convênios ou contratos, sendo depositados diretamente em conta específica aberta pelo FNDE no Banco do Brasil.

Os repasses são compostos por recursos destinados tanto a despesas correntes (como pagamento de serviços e materiais de consumo) quanto a despesas de capital (como aquisição de equipamentos e melhorias na infraestrutura), conforme definido no momento da pactuação e de acordo com a disponibilidade orçamentária.

A Secretaria deve incluir esses valores no orçamento municipal, seguindo as normas da Lei nº 4.320/1964, e conta com um prazo de até dois anos para utilizar os recursos, a partir do fim da fase de pactuação, conforme o cronograma estabelecido pelo Ministério da Educação.

É fundamental que os recursos sejam aplicados dentro das categorias definidas (corrente ou capital) e conforme as regras previstas na Portaria MEC nº 1.495/2023 e na Lei de Diretrizes e Bases da Educação Nacional (Lei nº 9.394/1996). Além disso, a Constituição Federal proíbe o uso desses valores para pagamento de salários ou benefícios de servidores, assim como para antecipação de receitas e empréstimos.

Outro ponto importante é que os recursos do Programa não podem ser utilizados para pagar tarifas bancárias e tributos, exceto quando estes incidirem diretamente sobre os serviços ou materiais contratados para a execução das ações do Escola em Tempo Integral.

Por fim, para garantir transparência e controle adequado, os valores devem permanecer na conta específica do Programa e só podem ser movimentados por meio eletrônico, com identificação clara dos fornecedores e prestadores de serviço beneficiados, conforme determina o Decreto nº 7.507/2011.

#### 2) Se sim, qual o valor recebido?

R: Esclarecemos que, conforme estabelecido pela legislação vigente, a base de cálculo para a distribuição dos repasses educacionais é o Censo Escolar, cuja data de referência é última quarta-feira do mês de maio de cada ano, considerando sempre o anterior.

Com base no Censo Escolar de 2023/2024, o município registrou, segundo informe da secretaria da fazenda, na referida data, correspondente ao contido no censo 2023/2024: 5.635 alunos matriculados parcial e integral, qual resultou em um montante de R\$ 51.599.300,55, em repasses. Contudo, é imprescindível enfatizar que os valores repassados são sempre aproximados, uma vez que de maio até dezembro do mesmo ano letivo, novas matrículas

assinado por 1 pessoa: EDERSON MARCELO BATISTA  
para verificar a validade das assinaturas, acesse <https://votuporanga.1doc.com.br/verificacao/833A-26C2-4650-EA06> e informe o código 833A-26C2-4650-EA06

são realizadas, e os custos adicionais são arcados pelo próprio município até que sejam reconhecidos no próximo censo.

Conforme estabelece a **Lei do Censo Escolar (Lei nº 9394/1996 - LDB, Art. 5º, §1º, e Portaria Interministerial vigente)**, os dados do Censo Escolar servem de base para a previsão orçamentária e para o cálculo da distribuição dos recursos. Dessa forma, a contabilização precisa de alunos matriculados em tempo integral e demais categorias educacionais só será plenamente possível em 2026, quando a base do Censo Escolar de 2025 estiver consolidada.

Ainda, cabe salientar que os alunos que constam matriculados em um ano e que permanecem no sistema educacional no ano seguinte não são computados em duplicidade. Apenas os estudantes cadastrados até a data-base do Censo Escolar do ano vigente são considerados para fins de repasse.

Por fim, é fundamental compreender que os recursos recebidos pelo município referem-se sempre ao quantitativo de alunos registrados na data-base do Censo Escolar do ano anterior, conforme estabelecido na Portaria Interministerial correspondente. Esse mecanismo assegura a transparência e a previsibilidade dos repasses, ainda que haja a necessidade de ajustes orçamentários para cobrir eventuais variações nas matrículas ao longo do ano letivo.

**Dessa forma é imprescindível reforçar que a planilha anexa referente ao atendimento de 2025 será regularizada em seus recursos após o censo escolar na última quarta-feira do mês de maio de 2025, e posteriormente ficará sujeita a alterações de matrículas de responsabilidade do município a ser sanada no próximo censo de 2026.**

Importante ainda informar que todos estes dados são auditados pelo tribunal de contas, Ministério Público e Controladoria do Município.

### 3. Quantos alunos estão matriculados em período integral? Especificar por unidade escolar.

R: Segue planilha anexa referente aos alunos regularmente matriculados no ano de 2025 atualizado.

### 4. Quais são os critérios para o período integral?

R: Seguem citados os critérios: Para as matrículas do Tempo Integral é seguido a RESOLUÇÃO SEEDU Nº 06 DE 28 DE AGOSTO DE 2024. Em seu Artigo 5º - A inscrição para as classes integrais do Ensino Fundamental será realizada pelos pais/responsáveis na Unidade Escolar, conforme orientação e seguindo os critérios:

I - Apresentar documento comprobatório de trabalho dos pais ou responsáveis, sendo estes: a) Carteira de trabalho ou holerite; b) Inscrição do empregador como Microempreendedor Individual (MEI); c) Declaração do empregador ou da empresa (constar o carimbo da empresa); d) Em caso de profissional autônomo: documento emitido pelo contador ou declaração impressa preenchida a próprio punho de forma legível e contendo a atividade realizada, local, dias e horários com duas testemunhas identificadas, ou declaração de imposto de renda ou Declaração da Vigilância Sanitária.

II - Disponibilidade de vaga na Unidade Escolar a qual pertence o aluno.

III - O período será atendido em conformidade com a disponibilidade de vagas de período integral. Parágrafo Único - Nos casos em que os pais/responsáveis não apresentarem os documentos descritos no inciso I, o aluno será atendido em período parcial. Exceto quando a Gestão da Unidade Escolar ou outros Órgãos da Administração identificarem necessidade de atendimento, visando o bem-estar da criança. Esta solicitação será efetuada por meio de relatório.

Ainda é observado na mesma Resolução o Artigo 4º que define: Artigo 4º - Para a oferta de vagas de classes integrais serão consideradas para a coleta de classes os ambientes pedagógicos físicos disponíveis das Unidades Escolares de ensino integral de 7h, conforme informações inseridas no sistema Cadastro de Escolas da plataforma SED.

—  
**Ederson Marcelo Batista**  
*Secretário de Educação*

#### Anexos:

Critérios\_Tempo\_Integral\_Resposta\_04\_Requerimento.pdf

assinado por 1 pessoa: EDERSON MARCELO BATISTA  
para verificar a validade das assinaturas, acesse <https://votuporanga.1doc.com.br/verificacao/833A-26C2-4650-EA06> e informe o código 833A-26C2-4650-EA06

PORTARIA\_INTER\_MEC\_MF\_14\_27\_DE\_DEZEMBRO\_DE\_2024.pdf  
QUADRO\_DE\_NUMERO\_DE\_ALUNOS\_TEMPO\_INTEGRAL\_2025\_ATUALIZADO\_Questao\_03\_Requerimento.xlsx

assinado por 1 pessoa: EDERSON MARCELO BATISTA  
para verificar a validade das assinaturas, acesse <https://votuporanga.1doc.com.br/verificacao/833A-26C2-4650-EA06> e informe o código 833A-26C2-4650-EA06





## VERIFICAÇÃO DAS ASSINATURAS



Código para verificação: 833A-26C2-4650-EA06

Este documento foi assinado digitalmente pelos seguintes signatários nas datas indicadas:



EDERSON MARCELO BATISTA (CPF 222.XXX.XXX-08) em 06/03/2025 08:53:50 GMT-03:00

Papel: Parte

Emitido por: Sub-Autoridade Certificadora 1Doc (Assinatura 1Doc)

Para verificar a validade das assinaturas, acesse a Central de Verificação por meio do link:

<https://votuporanga.1doc.com.br/verificacao/833A-26C2-4650-EA06>

Escola	Total Alunos	Educação Infantil			Fundamental I			Fund II	
		0 a 3	4 e 5	4 e 5	1 A 5	INTEGRAL	EJA	6 A 9	C.ED.
ABILIO CALILE DOUTOR CEMEI	291	137	154	0	0	0	0	0	0
ALBERTO FERREIRA LOPES EMEI	76	0	0	76	0	0	0	0	0
AMELIA LUCINDA DE JESUS CEMEI	145	67	78	0	0	0	0	0	0
ANA FERREIRA DOS SANTOS CEMEI	75	36	39	0	0	0	0	0	0
ANITA LIEVANA CAMARGO PROFESSORA CENTRO EDUCACAO MUNICIPAL	445	0	0	0	154	291	0	0	0
ARACY PANAZZOLO DE MATTOS PROFESSORA CEMEI	183	89	94	0	0	0	0	0	0
BENEDITA ALVES DE OLIVEIRA CEMEI	69	37	32	0	0	0	0	0	0
BENEDITO ISRAEL DUARTE PROFESSOR CEM	544	0	0	0	405	139	0	0	0
CLARY BRANDAO BERTONCINI PROFESSORA CEM	337	0	0	0	171	166	0	0	0
ELZA MARIA DE SOUZA FAVA FIGUEIRA PROFESSORA CEMEI	289	147	142	0	0	0	0	0	0
FAUSTINO PEDROSO PROFESSOR CEM	588	0	0	0	235	353	0	0	0
FLORIANO MARZOCHI PROF CEMEI	174	89	85	0	0	0	0	0	0
GEYNER RODRIGUES PROFESSOR CEM	102	0	0	0	0	102	0	0	0
HELENA BUZATO RIGO PROFESSORA CEMEI	260	123	137	0	0	0	0	0	0
IRMA PANSANI MARIN PROFESSORA CEM	364	0	0	0	257	107	0	0	0
JOSE MODESTO SOBRINHO CAZECA CEMEI	221	102	119	0	0	0	0	0	0
LUIZA GIACOMINI CENTRO MUN DE EDUCACAO INFANTIL	144	71	73	0	0	0	0	0	0
MARIA APARECIDA BARBOSA TERRUEL PROFESSORA CEMEI	190	100	90	0	0	0	0	0	0
MARIA IZABEL MARTINS DE OLIVEIRA PROFESSORA CEM	308	0	0	0	257	51	0	0	0
MARIA LYGIA BERTONCINI LEITE PROFESSORA CEMEI	298	160	138	0	0	0	0	0	0
MARIA MARTINS E LOURENCO PROFESSORA CEM	290	0	0	0	160	130	0	0	0
MERCEDES FERNANDES DE LIMA PROFESSORA CEMEI	240	112	128	0	0	0	0	0	0
NARCISO PIERONI DEPUTADO CEM	467	0	0	0	269	190	8	0	0
NEYDE TONANNI MARAO PROFESSORA CEM	390	0	0	0	88	302	0	0	0
OROZILIA DO CARMO FERREIRA PROFESSORA CEMEI	220	123	97	0	0	0	0	0	0
OROZIMBO FURTADO FILHO PROFESSOR CEM	129	0	0	0	0	73	0	17	39
TEREZINHA GUERRA CEMEI	297	158	139	0	0	0	0	0	0
VALDIR GONCALVES DE LIMA PROFESSOR CEM	321	0	0	0	261	60	0	0	0
VALTER PERESI PROF CEMEI	195	195	0	0	0	0	0	0	0
VANDIRA FIGUEIRA DA COSTA ZACARIAS PROFESSORA CEMEI	259	174	85	0	0	0	0	0	0
VANIA CLAUDIA GUERCHE GRUND PROFESSORA CEMEI	82	56	26	0	0	0	0	0	0
<b>TOTAL GERAL</b>	<b>7993</b>	<b>1976</b>	<b>1656</b>	<b>76</b>	<b>2257</b>	<b>1964</b>	<b>8</b>	<b>17</b>	<b>39</b>





### **Quais são os Critérios para o período integral?**

Para as matrículas do Tempo Integral é seguido a RESOLUÇÃO SEEDU Nº 06 DE 28 DE AGOSTO DE 2024.

Em seu Artigo 5º - A inscrição para as classes integrais do Ensino Fundamental será realizada pelos pais/responsáveis na Unidade Escolar, conforme orientação e **seguindo os critérios:**

*I - Apresentar documento comprobatório de trabalho dos pais ou responsáveis, sendo estes:*

- a) Carteira de trabalho ou holerite;*
- b) Inscrição do empregador como Microempreendedor Individual (MEI);*
- c) Declaração do empregador ou da empresa (constar o carimbo da empresa);*
- d) Em caso de profissional autônomo: documento emitido pelo contador ou declaração impressa preenchida a próprio punho de forma legível e contendo a atividade realizada, local, dias e horários com duas testemunhas identificadas, ou declaração de imposto de renda ou Declaração da Vigilância Sanitária.*

*II - Disponibilidade de vaga na Unidade Escolar a qual pertence o aluno.*

*III - O período será atendido em conformidade com a disponibilidade de vagas de período integral.*

*Parágrafo Único - Nos casos em que os pais/responsáveis não apresentarem os documentos descritos no inciso I, o aluno será atendido em período parcial. Exceto quando a Gestão da Unidade Escolar ou outros Órgãos da Administração identificarem necessidade de atendimento, visando o bem-estar da criança. Esta solicitação será efetuada por meio de relatório.*

Ainda é observado na mesma Resolução o Artigo 4º que define:

*Artigo 4º - Para a oferta de vagas de classes integrais serão consideradas para a coleta de classes os ambientes pedagógicos físicos disponíveis das Unidades Escolares de ensino integral de 7h, conforme informações inseridas no sistema Cadastro de Escolas da plataforma SED.*

PORTARIA Nº 1.589, DE 24 DE DEZEMBRO DE 2024

A MINISTRA DE ESTADO DOS DIREITOS HUMANOS E DA CIDADANIA, no uso de suas atribuições, e, tendo em vista o contido no art. 2º da Lei nº 11.520, de 18 de setembro de 2007, nos Pareceres de Requerimento nº (4618757 e 4618760) e na Ata da 192ª Reunião Ordinária da Comissão Interministerial de Avaliação (4618763), ocorrida no dia 14 de novembro de 2024, resolve:

INDEFERIR

os requerimentos formulados pelos reclamantes de pensão especial às pessoas atingidas pela hanseníase e que foram submetidas a isolamento e internação compulsórios em hospitais-colônia, constantes no Anexo desta Portaria.

MACAÉ EVARISTO

ANEXO

REQUERENTE	PROCESSO SEI/MDHC
A.N.G.R.	00005.001445/2009-11
M.M.B.	00135.222999/2024-04

PORTARIA Nº 1.594, DE 26 DE DEZEMBRO DE 2024

A MINISTRA DE ESTADO DOS DIREITOS HUMANOS E DA CIDADANIA, no uso de suas atribuições legais, com fulcro no artigo 8º do Ato das Disposições Constitucionais Transitórias da Constituição Federal de 1988, regulamentado pela Lei nº 10.559, de 13 de novembro de 2002, publicada no Diário Oficial da União de 14 de novembro de 2002, em cumprimento à decisão judicial proferida nos autos do Processo Judicial nº 0007624-42.2008.4.01.3400, e nos termos do Parecer de Força Executória nº 00690/2024/COREMNE/PRU1R/PGU/AGU, além da Nota Técnica nº 141/2024/CIP/CGGA/CA/ADMV/GM.MDHC/MDHC, no Requerimento de Anistia nº 2004.01.48613, resolve:

Retificar a Portaria nº 2.382, do Ministério da Justiça, de 15 de dezembro de 2005, publicada no Diário Oficial da União nº 241, Seção 1, pág. 107, de 16 de dezembro de 2005, para conceder ao senhor CARLOS BARBOSA MORALES, a promoção à graduação de Suboficial, com proventos do posto de Segundo-Tenente.

MACAÉ EVARISTO

Ministério da Educação

GABINETE DO MINISTRO

PORTARIA INTERMINISTERIAL MEC/MF Nº 14, DE 27 DE DEZEMBRO DE 2024

Estabelece as estimativas, os valores, as aplicações e os cronogramas de desembolso das complementações da União ao Fundo de Manutenção e Desenvolvimento da Educação Básica e de Valorização dos Profissionais da Educação para o exercício de 2025, nas modalidades Valor Anual por Aluno - VAAF, Valor Anual Total por Aluno - VAAT e Valor Anual por Aluno decorrente da complementação VAAR - VAAR.

O MINISTRO DE ESTADO DA EDUCAÇÃO e o MINISTRO DE ESTADO DA FAZENDA, no uso das atribuições que lhes conferem o art. 87, parágrafo único, incisos II e IV, da Constituição, e tendo em vista o disposto no art. 16 da Lei nº 14.113, de 25 de dezembro de 2020, e no art. 13 do Decreto nº 10.656, de 22 de março de 2021, resolvem:

ANEXO I

Valor anual por aluno do Fundeb (VAAF) e receitas que compõem os Fundos

UF	Fator de Ponderação Base inicial <sup>1</sup>															Fatores adicionais <sup>2</sup>		Estimativas de receitas		
	Creche em tempo integral pública	Creche em tempo integral conveniada	Creche em tempo parcial pública	Creche em tempo parcial conveniada	Pré-Escola em tempo integral pública	Pré-Escola em tempo integral conveniada	Pré-Escola em tempo parcial pública	Pré-Escola em tempo parcial conveniada	Ensino Fundamental em tempo integral	Ensino Fundamental em tempo parcial - anos iniciais	Ensino Fundamental em tempo parcial - anos finais	Ensino Médio em tempo integral	Ensino Médio em tempo parcial	Educação de Jovens e Adultos	Educação Especial	Atendimento Educacional Especializado	Educação Profissional e Técnica	Contribuição dos Estados, Distrito Federal e Municípios ao Fundeb	Complementação VAAF	Total das receitas (VAAF)
AC	10.515,48	9.837,06	8.480,23	7.801,81	10.176,27	9.497,85	7.801,81	7.123,39	10.176,27	6.784,18	7.462,60	10.311,95	8.480,23	6.784,18	9.497,85	9.497,85	9.158,64	2.171.577.151,46	-	2.171.577.151,46
AL	8.444,37	7.899,57	6.809,98	6.265,18	8.171,97	7.627,17	6.265,18	5.720,38	8.171,97	5.447,98	5.992,78	8.280,93	6.809,98	5.447,98	7.627,17	7.627,17	7.354,77	4.546.158.480,40	941.380.558,29	5.487.539.038,69
AM	8.444,37	7.899,57	6.809,98	6.265,18	8.171,97	7.627,17	6.265,18	5.720,38	8.171,97	5.447,98	5.992,78	8.280,93	6.809,98	5.447,98	7.627,17	7.627,17	7.354,77	5.371.913.724,95	1.852.319.538,57	7.224.233.263,52
AP	11.677,76	10.924,36	9.417,55	8.664,15	11.301,06	10.547,66	8.664,15	7.910,74	11.301,06	7.534,04	8.287,44	11.451,74	9.417,55	7.534,04	10.547,66	10.547,66	10.170,95	1.822.906.201,64	-	1.822.906.201,64
BA	8.444,37	7.899,57	6.809,98	6.265,18	8.171,97	7.627,17	6.265,18	5.720,38	8.171,97	5.447,98	5.992,78	8.280,93	6.809,98	5.447,98	7.627,17	7.627,17	7.354,77	16.059.597.647,13	5.422.671.361,01	21.482.269.008,14
CE	8.444,37	7.899,57	6.809,98	6.265,18	8.171,97	7.627,17	6.265,18	5.720,38	8.171,97	5.447,98	5.992,78	8.280,93	6.809,98	5.447,98	7.627,17	7.627,17	7.354,77	9.380.169.865,95	4.792.500.581,88	14.172.670.447,83
DF	9.957,18	9.314,79	8.029,99	7.387,59	9.635,99	8.993,59	7.387,59	6.745,19	9.635,99	6.423,99	7.066,39	9.764,46	8.029,99	6.423,99	8.993,59	8.993,59	8.672,39	3.164.165.673,84	-	3.164.165.673,84
ES	9.463,76	8.853,19	7.632,06	7.021,50	9.158,48	8.547,91	7.021,50	6.410,93	9.158,48	6.105,65	6.716,22	9.280,59	7.632,06	6.105,65	8.547,91	8.547,91	8.242,63	6.004.572.066,17	-	6.004.572.066,17
GO	9.933,92	9.293,02	8.011,23	7.370,33	9.613,47	8.972,57	7.370,33	6.729,43	9.613,47	6.408,98	7.049,88	9.741,65	8.011,23	6.408,98	8.972,57	8.972,57	8.652,12	9.595.028.979,41	-	9.595.028.979,41
MA	8.444,37	7.899,57	6.809,98	6.265,18	8.171,97	7.627,17	6.265,18	5.720,38	8.171,97	5.447,98	5.992,78	8.280,93	6.809,98	5.447,98	7.627,17	7.627,17	7.354,77	7.504.314.535,30	5.247.072.828,25	12.751.387.363,55
MG	9.850,27	9.214,76	7.943,76	7.308,26	9.532,52	8.897,01	7.308,26	6.672,76	9.532,52	6.355,01	6.990,51	9.659,62	7.943,76	6.355,01	8.897,01	8.897,01	8.579,26	27.058.742.330,21	-	27.058.742.330,21
MS	10.613,14	9.928,43	8.558,99	7.874,27	10.270,79	9.586,07	7.874,27	7.189,55	10.270,79	6.847,19	7.531,91	10.407,73	8.558,99	6.847,19	9.586,07	9.586,07	9.243,71	5.104.444.255,47	-	5.104.444.255,47
MT	10.982,73	10.274,16	8.857,04	8.148,47	10.628,45	9.919,88	8.148,47	7.439,91	10.628,45	7.085,63	7.794,19	10.770,16	8.857,04	7.085,63	9.919,88	9.919,88	9.565,60	6.867.999.151,32	-	6.867.999.151,32
PA	8.444,37	7.899,57	6.809,98	6.265,18	8.171,97	7.627,17	6.265,18	5.720,38	8.171,97	5.447,98	5.992,78	8.280,93	6.809,98	5.447,98	7.627,17	7.627,17	7.354,77	9.157.371.312,10	4.973.974.754,22	14.131.346.066,32
PB	8.444,37	7.899,57	6.809,98	6.265,18	8.171,97	7.627,17	6.265,18	5.720,38	8.171,97	5.447,98	5.992,78	8.280,93	6.809,98	5.447,98	7.627,17	7.627,17	7.354,77	5.292.429.878,54	494.468.362,12	5.786.898.240,66
PE	8.444,37	7.899,57	6.809,98	6.265,18	8.171,97	7.627,17	6.265,18	5.720,38	8.171,97	5.447,98	5.992,78	8.280,93	6.809,98	5.447,98	7.627,17	7.627,17	7.354,77	10.453.254.330,49	1.299.224.749,83	11.752.479.080,32
PI	8.444,37	7.899,57	6.809,98	6.265,18	8.171,97	7.627,17	6.265,18	5.720,38	8.171,97	5.447,98	5.992,78	8.280,93	6.809,98	5.447,98	7.627,17	7.627,17	7.354,77	4.496.286.132,45	1.484.020.214,45	5.980.306.346,90
PR	9.448,88	8.839,27	7.620,06	7.010,46	9.144,08	8.534,47	7.010,46	6.400,85	9.144,08	6.096,05	6.705,66	9.266,00	7.620,06	6.096,05	8.534,47	8.534,47	8.229,67	16.566.332.096,54	-	16.566.332.096,54
RJ	8.444,37	7.899,57	6.809,98	6.265,18	8.171,97	7.627,17	6.265,18	5.720,38	8.171,97	5.447,98	5.992,78	8.280,93	6.809,98	5.447,98	7.627,17	7.627,17	7.354,77	15.381.499.186,91	395.388.891,11	15.776.888.078,02
RN	9.383,81	8.778,40	7.567,59	6.962,18	9.081,11	8.475,70	6.962,18	6.356,77	9.081,11	6.054,07	6.659,48	9.202,19	7.567,59	6.054,07	8.475,70	8.475,70	8.172,99	4.581.148.791,85	-	4.581.148.791,85
RO	11.491,03	10.749,68	9.266,96	8.525,61	11.120,36	10.379,00	8.525,61	7.784,25	11.120,36	7.413,57	8.154,93	11.268,63	9.266,96	7.413,57	10.379,00	10.379,00	10.008,32	3.141.223.749,21	-	3.141.223.749,21
RR	13.103,72	12.258,31	10.567,51	9.722,11	12.681,02	11.835,61	9.722,11	8.876,71	12.681,02	8.454,01	9.299,41	12.850,10	10.567,51	8.454,01	11.835,61	11.835,61	11.412,91	1.785.214.751,36	-	1.785.214.751,36
RS	11.184,54	10.462,95	9.019,79	8.298,20	10.823,75	10.102,16	8.298,20	7.576,62	10.823,75	7.215,83	7.937,41	10.968,06	9.019,79	7.215,83	10.102,16	10.102,16	9.741,37	15.493.721.511,10	-	15.493.721.511,10
SC	10.379,39	9.709,75	8.370,48	7.700,84	10.044,57	9.374,93	7.700,84	7.031,20	10.044,57	6.696,38	7.366,02	10.178,50	8.370,48	6.696,38	9.374,93	9.374,93	9.040,11	11.959.292.765,24	-	11.959.292.765,24
SE	9.916,59	9.276,81	7.997,25	7.357,47	9.596,70	8.956,92	7.357,47	6.717,69	9.596,70	6.397,80	7.037,58	9.724,66	7.997,25	6.397,80	8.956,92	8.956,92	8.637,03	3.525.742.178,28	-	3.525.742.178,28
SP	9.397,87	8.791,55	7.578,93	6.972,61	9.094,71	8.488,40	6.972,61	6.366,30	9.094,71	6.063,14	6.669,45	9.215,97	7.578,93	6.063,14	8.488,40	8.488,40	8.185,24	59.091.650.991,76	-	59.091.650.991,76
TO	11.292,71	10.564,15	9.107,03	8.378,46	10.928,43	10.199,87	8.378,46	7.649,90	10.928,43	7.285,62	8.014,18	11.074,14	9.107,03	7.285,62	10.199,87	10.199,87	9.835,59	3.453.460.658,46	-	3.453.460.658,46
BR	-	-	-	-	-	-	-	-	-	-	-	-	-	-	-	-	-	269.030.218.397,54	26.903.021.839,73	

Notas:

- 1 - Os Fatores de Ponderação Base Inicial referem-se aos fatores aplicados para a distribuição dos recursos do Fundo de Manutenção e Desenvolvimento da Educação Básica e de Valorização dos Profissionais da Educação (Fundeb) para o exercício de 2025, conforme especificado nas alíneas 'a' a 'j' da Resolução ME/SEB nº 5, de 26 de julho de 2024. Sobre esses fatores, incidem os multiplicadores previstos nas alíneas 'k' e 'l' da mesma resolução (ver notas 3 e 4).
- 2 - Os Fatores Adicionais correspondem aos fatores de ponderação aplicáveis às matrículas do Atendimento Educacional Especializado (AEE) e da educação profissional técnica de nível médio articulada ao ensino médio, bem como ao itinerário de formação técnica e profissional, conforme especificado nas alíneas 'm' e 'n' da Resolução ME/SEB nº 5, de 26 de julho de 2024.
- 3 - Se a matrícula de escolarização está identificada como Educação Indígena ou Educação Quilombola, há o acréscimo de 40% aos fatores de ponderação previstos na Resolução ME/SEB nº 5, de 26 de julho de 2024, exceto para as matrículas de Atendimento Educacional Especializado (AEE) e educação profissional técnica de nível médio articulada com o ensino médio e o itinerário da formação técnica e profissional.
- 4 - Se a matrícula de escolarização está identificada como Educação do Campo, há o acréscimo de 15% aos fatores de ponderação previstos na Resolução ME/SEB nº 5, de 26 de Julho de 2024, exceto para as matrículas de Atendimento Educacional Especializado (AEE) e educação profissional técnica de nível médio articulada com o ensino médio e o itinerário da formação técnica e profissional.



ANEXO II  
Portaria Interministerial MEC/MF nº 14, de 27 de dezembro de 2024  
Cronograma de Desembolso da Complementação da União-VAAF ao Fundeb 2025 (Art. 16, § 2º, da Lei nº 14.113/2020)

MESES	ESTADOS										TOTAL
	ALAGOAS	AMAZONAS	BAHIA	CEARÁ	MARANHÃO	PARÁ	PARAÍBA	PERNAMBUCO	PIAUÍ	RIO DE JANEIRO	
JAN	47.069.027,91	92.615.976,93	271.133.568,05	239.625.029,09	262.353.641,41	248.698.737,71	24.723.418,11	64.961.237,49	74.201.010,73	19.769.444,56	1.345.151.091,99
FEV	51.775.930,71	101.877.574,62	298.246.924,85	263.587.532,00	288.589.005,55	273.568.611,48	27.195.759,92	71.457.361,25	81.621.111,79	21.746.389,01	1.479.666.201,18
MAR	56.482.833,50	111.139.172,31	325.360.281,66	287.550.034,91	314.824.369,69	298.438.485,25	29.668.101,73	77.953.484,99	89.041.212,87	23.723.333,47	1.614.181.310,38
ABR	61.189.736,29	120.400.770,01	352.473.638,47	311.512.537,82	341.059.733,85	323.308.359,01	32.140.443,54	84.449.608,74	96.461.313,94	25.700.277,91	1.748.696.419,58
MAI	65.896.639,08	129.662.367,70	379.586.995,27	335.475.040,73	367.295.097,97	348.178.232,80	34.612.785,35	90.945.732,49	103.881.415,01	27.677.222,38	1.883.211.528,78
JUN	70.603.541,87	138.923.965,39	406.700.352,08	359.437.543,64	393.530.462,12	373.048.106,57	37.085.127,16	97.441.856,24	111.301.516,08	29.654.166,83	2.017.726.637,98
JUL	70.603.541,87	138.923.965,39	406.700.352,08	359.437.543,64	393.530.462,12	373.048.106,57	37.085.127,16	97.441.856,24	111.301.516,08	29.654.166,83	2.017.726.637,98
AGO	75.310.444,66	148.185.563,08	433.813.708,88	383.400.046,55	419.765.826,26	397.917.980,34	39.557.468,97	103.937.979,99	118.721.617,16	31.631.111,29	2.152.241.747,18
SET	75.310.444,66	148.185.563,08	433.813.708,88	383.400.046,55	419.765.826,26	397.917.980,34	39.557.468,97	103.937.979,99	118.721.617,16	31.631.111,29	2.152.241.747,18
OUT	75.310.444,66	148.185.563,08	433.813.708,88	383.400.046,55	419.765.826,26	397.917.980,34	39.557.468,97	103.937.979,99	118.721.617,16	31.631.111,29	2.152.241.747,18
NOV	75.310.444,66	148.185.563,08	433.813.708,88	383.400.046,55	419.765.826,26	397.917.980,34	39.557.468,97	103.937.979,99	118.721.617,16	31.631.111,29	2.152.241.747,18
DEZ	75.310.444,66	148.185.563,08	433.813.708,88	383.400.046,55	419.765.826,26	397.917.980,34	39.557.468,97	103.937.979,99	118.721.617,16	31.631.111,29	2.152.241.747,18
JAN/2026 (*)	141.207.083,76	277.847.930,82	813.400.704,15	718.875.087,30	787.060.924,24	746.096.213,13	74.170.254,30	194.883.712,44	222.603.032,15	59.308.333,67	4.035.453.275,96
TOTAL	941.380.558,29	1.852.319.538,57	5.422.671.361,01	4.792.500.581,88	5.247.072.828,25	4.973.974.754,22	494.468.362,12	1.299.224.749,83	1.484.020.214,45	395.388.891,11	26.903.021.839,73
(*) Correspondente a até 15% do total de 2025 a ser distribuído automaticamente											

ANEXO III  
Portaria Interministerial MEC/MF nº 14, de 27 de dezembro de 2024  
Demonstrativo da Distribuição da Complementação da União-VAAT ao Fundeb no Ano de 2025 (art. 16 da Lei nº 14.113/2020)

UF	Ente Federado	Código IBGE	VAAT anterior à Complementação-VAAT (art. 16, IV) (R\$)	VAAT com a Complementação da União-VAAT (art. 16, V) (R\$)	Complementação da União-VAAT (art. 16, VI) (R\$)	Indicador de Educação Infantil (IEI) - Percentual da Complementação da União-VAAT vinculado à Educação Infantil (art. 16, VII) (%)
BA	ARAMARI	2902203	3.064,30	8.006,05	22.284.309,40	48,64%
BA	RIO DO ANTONIO	2926806	3.354,09	8.006,05	24.499.554,31	46,61%
BA	NOVO HORIZONTE	2923035	3.514,47	8.006,05	20.795.905,56	41,97%
BA	RIO DO PIRES	2926905	3.546,31	8.006,05	15.490.028,12	50,29%
BA	ANGUERA	2901502	3.709,04	8.006,05	17.734.659,58	44,85%
PI	JOCA MARQUES	2205458	3.763,62	8.006,05	12.166.482,16	31,82%
BA	IBIPITANGA	2912509	3.803,74	8.006,05	21.741.408,55	44,83%
PI	VILA NOVA DO PIAUI	2211605	3.849,13	8.006,05	6.005.922,01	36,61%
BA	TANQUINHO	2931103	3.897,01	8.006,05	9.982.191,13	49,83%
BA	QUIXABEIRA	2925931	3.899,36	8.006,05	29.328.637,71	33,21%
BA	CIPO	2907905	3.975,39	8.006,05	37.384.281,62	50,03%
BA	GANDU	2911204	4.013,25	8.006,05	40.641.604,50	51,72%
PA	BRASIL NOVO	1501725	4.040,44	8.006,05	29.973.816,03	53,48%
PB	BAIA DA TRAI CAO	2501401	4.103,90	8.006,05	18.568.341,78	47,44%
BA	NORDESTINA	2922656	4.114,09	8.006,05	23.832.838,02	53,15%
AL	TRAIPU	2709202	4.118,91	8.006,05	45.101.623,88	36,98%
BA	JACARACI	2917409	4.145,51	8.006,05	16.417.958,83	40,92%
BA	SAO FELIX	2929008	4.160,31	8.006,05	14.574.139,39	44,62%
PI	VARZEA GRANDE	2211407	4.168,33	8.006,05	5.517.911,18	38,76%
BA	PINTADAS	2924652	4.175,69	8.006,05	12.640.254,21	55,69%
BA	CORACAO DE MARIA	2908903	4.229,14	8.006,05	33.429.579,51	51,09%
BA	PINDAI	2924504	4.235,35	8.006,05	20.344.255,68	47,37%
BA	LIVRAMENTO DE NOSSA SENHORA	2919504	4.239,91	8.006,05	45.182.131,22	55,57%
BA	CRISOPOLIS	2909604	4.251,73	8.006,05	36.499.850,71	47,74%
PI	CARIDADE DO PIAUI	2202554	4.278,49	8.006,05	9.461.415,82	42,14%
PB	AGUIAR	2500205	4.319,52	8.006,05	6.402.329,22	31,75%
AM	SAO GABRIEL DA CACHOEIRA	1303809	4.335,69	8.006,05	71.573.582,40	56,60%
CE	MULUNGU	2309102	4.344,78	8.006,05	13.330.680,22	46,04%
BA	ACAJUTIBA	2900306	4.350,30	8.006,05	20.129.198,89	50,49%
BA	ARACI	2902104	4.387,23	8.006,05	82.523.917,01	46,87%
BA	VARZEA DA ROCA	2933059	4.389,50	8.006,05	17.973.915,58	50,41%
BA	LICINIO DE ALMEIDA	2919405	4.403,63	8.006,05	13.676.405,51	49,74%
BA	PE DE SERRA	2924058	4.424,97	8.006,05	16.621.228,24	49,97%
CE	PORANGA	2311009	4.430,48	8.006,05	16.437.101,68	49,99%
MA	CONCEICAO DO LAGO-ACU	2103554	4.436,09	8.006,05	29.346.711,97	42,77%
PI	JACOBINA DO PIAUI	2205151	4.485,47	8.006,05	10.914.842,85	37,05%
AM	BENJAMIN CONSTANT	1300607	4.526,11	8.006,05	61.631.726,54	54,50%
MA	TURILANDIA	2112456	4.535,47	8.006,05	42.875.107,76	51,03%
MA	CANTANHEDE	2102705	4.551,90	8.006,05	30.988.620,36	39,19%
SE	LARANJEIRAS	2803609	4.552,84	8.006,05	37.003.821,19	41,19%
CE	ASSARE	2301604	4.586,84	8.006,05	21.574.354,36	51,74%
MA	SAO JOSE DE RIBAMAR	2111201	4.595,71	8.006,05	219.057.652,69	37,85%
BA	PONTO NOVO	2925253	4.604,05	8.006,05	28.055.098,07	49,40%
AM	SAO PAULO DE OLIVENCA	1303908	4.607,62	8.006,05	49.126.613,53	60,74%
PI	PAVUSSU	2207850	4.614,89	8.006,05	3.644.344,34	48,74%
PI	IPIRANGA DO PIAUI	2204808	4.627,07	8.006,05	9.143.610,75	40,67%
AM	TABATINGA	1304062	4.634,63	8.006,05	87.584.064,27	51,37%
AM	SANTO ANTONIO DO ICA	1303700	4.662,25	8.006,05	41.281.397,47	47,65%
MA	MATOES DO NORTE	2106631	4.666,49	8.006,05	18.037.420,74	33,10%
CE	IPAPORANGA	2305654	4.672,03	8.006,05	12.808.941,67	43,64%
PB	GADO BRAVO	2506251	4.676,59	8.006,05	11.339.339,88	47,06%
PI	PATOS DO PIAUI	2207777	4.684,72	8.006,05	5.974.312,26	47,94%
MA	MATA ROMA	2106409	4.697,81	8.006,05	23.667.296,51	50,15%
BA	PINDOBACU	2924603	4.709,92	8.006,05	29.663.973,99	41,27%
PB	CUBATI	2505006	4.729,98	8.006,05	9.051.141,84	35,71%
PI	BERTOLINIA	2201705	4.737,03	8.006,05	6.274.110,35	42,72%
BA	CONCEICAO DO JACUIPE	2908507	4.759,80	8.006,05	32.728.515,23	51,02%
PB	BARRA DE SAO MIGUEL	2501708	4.764,02	8.006,05	10.054.266,11	40,18%
BA	MIRANGABA	2921401	4.764,57	8.006,05	18.810.688,57	50,10%
PI	REGENERACAO	2208809	4.771,36	8.006,05	17.561.870,58	54,10%
CE	COREAU	2304004	4.787,52	8.006,05	28.219.267,20	38,55%
CE	ARARENDA	2301257	4.789,29	8.006,05	16.110.658,50	31,60%
PA	FARO	1503002	4.794,55	8.006,05	12.078.132,45	57,78%
CE	TURURU	2313559	4.795,20	8.006,05	17.540.328,09	52,98%
PI	SAO JULIAO	2210300	4.806,69	8.006,05	4.868.885,00	41,11%
BA	IRAJUBA	2914208	4.813,85	8.006,05	7.147.434,39	38,99%
BA	CAEM	2905107	4.815,12	8.006,05	12.814.634,16	45,10%
PI	CAIAZEIRAS DO PIAUI	2202075	4.816,30	8.006,05	3.416.860,86	38,67%
CE	SAO BENEDITO	2312304	4.821,67	8.006,05	48.269.740,62	48,81%
PI	SAO JOAO DA VARIOTA	2209955	4.822,43	8.006,05	5.057.500,16	46,24%
AM	SANTA ISABEL DO RIO NEGRO	1303601	4.831,67	8.006,05	16.211.331,99	51,26%





PB	PUXINANA	2512408	4.837,18	8.006,05	16.368.466,12	48,07%
MA	CENTRO NOVO DO MARANHÃO	2103174	4.837,61	8.006,05	28.145.025,41	36,60%
PB	POCINHOS	2512002	4.839,80	8.006,05	17.642.475,29	47,33%
MA	VARGEM GRANDE	2112704	4.843,23	8.006,05	72.334.936,57	39,92%
CE	FORQUILHA	2304350	4.845,02	8.006,05	21.171.666,65	45,96%
PI	VERA MENDES	2211506	4.853,39	8.006,05	4.423.875,16	38,04%
BA	OLIVEIRA DOS BREJINHOS	2923209	4.859,73	8.006,05	19.989.698,33	51,24%
CE	QUITERIANOPOLIS	2311264	4.862,21	8.006,05	23.952.391,23	43,00%
BA	GAVIAO	2911253	4.863,54	8.006,05	5.810.541,21	33,96%
MA	MORROS	2107100	4.871,30	8.006,05	23.462.035,30	49,05%
MA	SAO ROBERTO	2111672	4.873,10	8.006,05	6.740.602,32	52,17%
AL	SANTANA DO MUNDAU	2708105	4.902,73	8.006,05	16.275.400,92	31,54%
PI	MIGUEL ALVES	2206209	4.905,44	8.006,05	43.229.886,07	52,02%
MA	PACO DO LUMIAR	2107506	4.908,40	8.006,05	111.134.433,28	47,80%
AM	TEFE	1304203	4.909,78	8.006,05	74.360.493,58	51,85%
PI	BARRAS	2201200	4.917,16	8.006,05	57.547.272,27	46,88%
AL	JACARE DOS HOMENS	2703403	4.927,29	8.006,05	10.033.729,68	41,27%
CE	ARATUBA	2301406	4.930,37	8.006,05	13.879.396,16	47,97%
CE	ITAPIPOCA	2306405	4.942,22	8.006,05	137.560.629,12	47,99%
MA	SERRANO DO MARANHÃO	2111789	4.950,16	8.006,05	21.940.648,79	40,77%
PI	BENEDITINOS	2201606	4.950,21	8.006,05	11.734.977,53	50,08%
BA	TAPIRAMUTA	2931301	4.950,59	8.006,05	13.590.909,88	45,53%
PI	PALMEIRA DO PIAUI	2207405	4.953,04	8.006,05	4.941.692,43	46,92%
PI	SAO FRANCISCO DE ASSIS DO PIAUI	2209658	4.965,43	8.006,05	5.562.246,98	48,42%
CE	DEPUTADO IRAPUAN PINHEIRO	2304269	4.969,73	8.006,05	8.465.823,16	35,41%
AL	IBATEGUARA	2703007	4.970,64	8.006,05	15.217.384,82	47,94%
MA	IGARAPE GRANDE	2105203	4.974,82	8.006,05	10.950.683,95	31,54%
BA	URANDI	2932606	4.975,54	8.006,05	14.896.834,91	56,09%
AL	COLONIA LEOPOLDINA	2702108	4.987,03	8.006,05	19.873.519,45	41,48%
PA	CUMARU DO NORTE	1502764	4.987,80	8.006,05	15.161.073,08	48,71%
CE	RERIUTABA	2311702	4.991,68	8.006,05	17.558.994,56	50,21%
CE	VICOSA DO CEARA	2314102	4.993,85	8.006,05	60.490.781,91	49,59%
PI	RIACHO FRIO	2208858	4.996,01	8.006,05	8.330.332,48	48,79%
PI	FRONTEIRAS	2204303	5.000,68	8.006,05	8.481.746,02	46,01%
CE	JAGUARUANA	2307007	5.002,06	8.006,05	24.613.286,74	48,00%
PI	SAO JOAO DO PIAUI	2210003	5.002,92	8.006,05	17.835.491,73	51,30%
PI	CURRAIS	2203230	5.003,96	8.006,05	7.709.057,20	31,33%
BA	IBITITA	2913101	5.012,64	8.006,05	14.210.233,49	47,52%
PI	CABECEIRAS DO PIAUI	2202059	5.012,80	8.006,05	9.151.657,24	43,22%
CE	BOA VIAGEM	2302404	5.013,15	8.006,05	46.479.617,42	37,76%
BA	SERRINHA	2930501	5.015,92	8.006,05	79.717.192,92	46,82%
BA	IPECAETA	2913804	5.026,32	8.006,05	18.762.988,84	38,92%
AM	JAPURA	1302108	5.035,59	8.006,05	14.731.288,57	49,28%
BA	MONTE SANTO	2921500	5.035,91	8.006,05	56.420.493,50	47,55%
PI	MORRO DO CHAPEU DO PIAUI	2206670	5.038,36	8.006,05	7.797.547,98	50,96%
AL	MONTEIROPOLIS	2705408	5.041,54	8.006,05	9.169.517,33	46,55%
CE	MADALENA	2307635	5.042,29	8.006,05	19.215.185,53	48,87%
MA	NINA RODRIGUES	2107209	5.046,47	8.006,05	15.336.023,30	45,10%
PA	TUCURUI	1508100	5.047,64	8.006,05	89.066.808,60	52,29%
BA	PARAMIRIM	2923605	5.048,41	8.006,05	13.514.658,39	47,30%
MA	RAPOSA	2109452	5.053,71	8.006,05	27.758.337,63	53,77%
MA	SAO BENTO	2110500	5.055,72	8.006,05	38.003.298,17	48,41%
PI	NOSSA SENHORA DE NAZARE	2206753	5.058,92	8.006,05	8.796.137,24	43,32%
MA	MONCAO	2106904	5.060,06	8.006,05	33.458.317,61	49,02%
AM	IPIXUNA	1301803	5.064,11	8.006,05	14.891.894,41	56,64%
BA	ITAPICURU	2916500	5.065,56	8.006,05	40.787.043,90	51,14%
MA	CURURUPU	2103703	5.070,66	8.006,05	26.779.423,40	51,93%
CE	IRAUCUBA	2306108	5.074,86	8.006,05	23.988.788,59	50,56%
BA	CAPIM GROSSO	2906873	5.075,33	8.006,05	26.222.297,70	48,72%
CE	CARNAUBAL	2303402	5.077,51	8.006,05	16.214.170,36	48,81%
BA	SAO JOSE DO JACUIPE	2929370	5.077,94	8.006,05	11.126.297,70	41,63%
BA	BONITO	2904050	5.087,40	8.006,05	17.124.445,38	50,99%
CE	CROATA	2304236	5.090,05	8.006,05	19.443.997,49	43,53%
PA	PACAJA	1505486	5.090,60	8.006,05	48.627.359,38	53,09%
PI	AGRICOLANDIA	2200103	5.101,37	8.006,05	4.486.799,92	53,05%
PI	ESPERANTINA	2203701	5.103,00	8.006,05	36.361.046,21	48,68%
CE	PINDORETAMA	2310852	5.104,44	8.006,05	21.945.448,09	49,99%
CE	PORTEIRAS	2311108	5.104,58	8.006,05	17.598.505,71	40,21%
AL	BRANQUINHA	2701100	5.107,54	8.006,05	14.173.486,89	35,54%
MA	MILAGRES DO MARANHÃO	2106672	5.111,21	8.006,05	11.866.794,60	35,03%
MA	JUNCO DO MARANHÃO	2105658	5.114,80	8.006,05	6.571.068,60	55,60%
PI	SAO PEDRO DO PIAUI	2210508	5.123,28	8.006,05	13.586.241,24	47,62%
PI	SUSSUAPARA	2210938	5.123,93	8.006,05	4.829.179,25	48,20%
BA	TUCANO	2931905	5.131,31	8.006,05	45.770.587,29	46,09%
CE	GUARACIABA DO NORTE	2305001	5.131,77	8.006,05	38.644.777,26	53,24%
CE	PARAIPABA	2310258	5.133,99	8.006,05	29.874.613,34	48,87%
BA	TEOLANDIA	2931608	5.134,51	8.006,05	15.759.096,80	46,68%
BA	RIBEIRA DO AMPARO	2926509	5.137,36	8.006,05	14.715.283,97	49,04%
PI	CRISTINO CASTRO	2203107	5.139,49	8.006,05	10.500.387,74	48,40%
BA	ERICO CARDOSO	2900504	5.139,89	8.006,05	8.457.563,88	46,33%
PI	ALTOS	2200400	5.141,63	8.006,05	39.074.074,93	51,70%
MA	SUCUPIRA DO NORTE	2111904	5.142,21	8.006,05	10.101.667,77	45,49%
CE	ARACOIABA	2301208	5.143,40	8.006,05	25.667.300,44	44,04%
PI	NOSSA SENHORA DOS REMEDIOS	2206803	5.149,88	8.006,05	16.518.681,88	41,42%
BA	FATIMA	2910750	5.150,75	8.006,05	17.883.547,18	48,27%
CE	ACARAPE	2300150	5.161,47	8.006,05	12.286.597,09	44,67%
AL	CAMPESTRE	2701357	5.163,75	8.006,05	6.989.861,18	41,41%
PA	CONCORDIA DO PARA	1502756	5.163,93	8.006,05	40.639.261,37	46,05%
MA	AMAPA DO MARANHÃO	2100550	5.165,80	8.006,05	10.722.339,24	50,27%
MA	AFONSO CUNHA	2100105	5.168,70	8.006,05	12.077.701,54	45,45%
PB	SAO JOAO DO RIO DO PEIXE	2500700	5.172,49	8.006,05	18.531.394,21	40,26%
MA	TURIACU	2112407	5.175,62	8.006,05	42.360.933,97	46,51%
PI	COLONIA DO PIAUI	2202778	5.177,62	8.006,05	5.363.865,64	49,99%
CE	URUBURETAMA	2313807	5.178,15	8.006,05	19.542.821,37	47,71%
CE	TAUA	2313302	5.181,84	8.006,05	46.284.596,67	44,49%
MA	SAO VICENTE FERRER	2111706	5.182,82	8.006,05	16.192.241,87	50,28%
PB	BARRA DE SANTANA	2501575	5.190,33	8.006,05	6.958.413,42	51,83%
PI	SANTO INACIO DO PIAUI	2209500	5.199,18	8.006,05	3.621.095,88	33,45%
MA	HUMBERTO DE CAMPOS	2105005	5.200,25	8.006,05	31.544.789,05	53,65%
MA	PINDARE MIRIM	2108504	5.200,71	8.006,05	41.397.001,78	40,02%
AL	BELO MONTE	2700904	5.200,83	8.006,05	8.810.208,43	40,36%
AL	OLIVENCA	2706000	5.206,43	8.006,05	12.864.729,16	44,81%
MA	BACABAL	2101202	5.207,57	8.006,05	76.674.629,92	45,01%
PB	CABACEIRAS	2503100	5.212,45	8.006,05	5.426.879,65	44,06%
PI	COLONIA DO GURGUEIA	2202752	5.213,45	8.006,05	5.692.195,94	52,12%
PI	BURITI DOS MONTES	2202026	5.214,18	8.006,05	10.553.435,15	44,18%
AL	LIMOEIRO DE ANADIA	2704203	5.218,00	8.006,05	30.075.512,30	48,14%
MA	ESPERANTINOPOLIS	2104008	5.220,89	8.006,05	16.139.997,27	49,57%
AM	JUTAI	1302306	5.223,01	8.006,05	31.303.392,35	50,50%
PA	ALMEIRIM	1500503	5.228,20	8.006,05	37.272.001,89	43,19%
PI	SAO RAIMUNDO NONATO	2210607	5.229,12	8.006,05	28.732.001,48	47,18%
CE	TEJUCUOCA	2313351	5.230,61	8.006,05	19.968.149,37	48,11%



PA	SENADOR JOSE PORFIRIO	1507805	5.231,71	8.006,05	25.413.978,29	59,94%
PI	CAXINGO	2202653	5.231,78	8.006,05	5.508.711,45	47,67%
AM	ALVARAES	1300029	5.231,86	8.006,05	19.346.759,01	50,20%
AL	JARAMATAIA	2703700	5.238,04	8.006,05	5.751.211,45	41,09%
AL	CAMPO ALEGRE	2701407	5.239,01	8.006,05	45.516.952,84	43,05%
BA	REMANSO	2926004	5.239,71	8.006,05	31.320.056,07	52,40%
MA	GOVERNADOR NUNES FREIRE	2104677	5.242,33	8.006,05	26.677.564,83	42,93%
BA	CABACEIRAS DO PARAGUACU	2904852	5.242,95	8.006,05	16.707.603,31	48,07%
PE	LAGOA GRANDE	2608750	5.245,88	8.006,05	20.177.720,77	50,54%
CE	POTIRETAMA	2311231	5.246,81	8.006,05	6.854.981,04	46,40%
AL	PORTO REAL DO COLEGIO	2707503	5.247,61	8.006,05	13.910.952,93	48,25%
RN	JANDUIS	2405207	5.249,64	8.006,05	3.791.166,36	40,43%
AL	CRAIBAS	2702355	5.251,04	8.006,05	27.504.586,80	47,29%
PA	AVEIRO	1501006	5.251,79	8.006,05	15.019.629,41	52,45%
MA	CENTRO DO GUILHERME	2103158	5.251,79	8.006,05	22.486.760,65	40,66%
BA	BANZAE	2902658	5.253,74	8.006,05	12.592.350,78	46,86%
PE	JUREMA	2608404	5.255,66	8.006,05	11.122.660,85	48,93%
MA	URBANO SANTOS	2112605	5.258,15	8.006,05	35.108.708,42	49,97%
BA	SOUTO SOARES	2930808	5.259,70	8.006,05	14.425.768,84	47,28%
RN	PASSA E FICA	2409100	5.261,03	8.006,05	10.077.403,99	38,82%
BA	RIBEIRA DO POMBAL	2926608	5.261,79	8.006,05	44.191.606,73	50,34%
BA	ITATIM	2916856	5.262,54	8.006,05	16.854.880,14	46,85%
BA	LAPAO	2919157	5.265,21	8.006,05	23.540.168,55	42,71%
AL	PENEDO	2706703	5.268,91	8.006,05	37.670.521,67	51,22%
PI	SAO MIGUEL DO TAPUIO	2210409	5.270,27	8.006,05	16.786.559,68	47,39%
PA	TERRA ALTA	1507961	5.276,23	8.006,05	6.665.081,20	57,78%
MG	SAO JOAO DA PONTE	3162401	5.276,92	8.006,05	13.536.576,28	53,35%
MA	SANTA HELENA	2109809	5.279,41	8.006,05	44.323.692,69	41,76%
MA	AMARANTE DO MARANHAO	2100600	5.280,47	8.006,05	29.592.476,07	52,96%
MA	CARUTAPERA	2102903	5.282,50	8.006,05	22.479.545,31	50,81%
BA	MULUNGU DO MORRO	2922052	5.282,73	8.006,05	12.869.340,29	51,61%
MA	ROSARIO	2109601	5.285,14	8.006,05	37.936.325,28	47,06%
CE	CARIUS	2303303	5.286,23	8.006,05	13.003.807,25	49,65%
CE	BATURITE	2302107	5.286,63	8.006,05	26.789.738,35	46,58%
PI	MONSENHOR HIPOLITO	2206506	5.287,79	8.006,05	6.952.905,70	44,86%
AL	UNIAO DOS PALMARES	2709301	5.289,73	8.006,05	50.753.591,47	47,96%
PA	PLACAS	1505650	5.290,36	8.006,05	28.142.929,28	48,05%
MA	LAGOA GRANDE DO MARANHAO	2105963	5.291,15	8.006,05	9.819.804,48	53,58%
BA	BARROCAS	2903276	5.291,79	8.006,05	13.569.752,94	47,81%
PA	MUANA	1504901	5.294,52	8.006,05	36.683.189,51	62,28%
CE	MASSAPE	2308005	5.295,23	8.006,05	31.595.545,68	48,35%
MA	BARAO DE GRAJAU	2101509	5.295,93	8.006,05	11.839.775,62	51,83%
PI	WALL FERRAZ	2211704	5.296,31	8.006,05	6.256.002,62	35,40%
MA	ARARI	2101004	5.300,98	8.006,05	22.715.200,80	49,60%
BA	CACULE	2905008	5.301,42	8.006,05	15.666.426,62	46,06%
PI	CAMPO ALEGRE DO FIDALGO	2202117	5.304,41	8.006,05	4.899.264,71	47,38%
BA	CAFARNAUM	2905305	5.314,80	8.006,05	15.449.194,61	50,08%
CE	CARIRE	2303105	5.315,39	8.006,05	15.920.137,81	45,38%
MA	PAULO RAMOS	2108108	5.317,85	8.006,05	22.782.994,03	48,02%
CE	NOVO ORIENTE	2309409	5.318,45	8.006,05	25.164.026,74	42,28%
PB	PAULISTA	2510907	5.318,55	8.006,05	11.315.497,34	47,69%
BA	CORONEL JOAO SA	2909208	5.318,80	8.006,05	24.842.511,66	44,29%
CE	AMONTADA	2300754	5.319,62	8.006,05	38.774.435,53	54,80%
MA	JENIPAPO DOS VIEIRAS	2105476	5.320,87	8.006,05	14.557.382,85	44,38%
PI	CAMPO LARGO DO PIAUI	2202174	5.323,05	8.006,05	9.571.457,67	36,39%
MA	MATINHA	2106508	5.323,73	8.006,05	19.420.509,58	52,80%
PA	IRITUIA	1503507	5.325,53	8.006,05	16.432.497,72	55,52%
AM	TAPAUA	1304104	5.327,34	8.006,05	19.407.558,15	53,17%
BA	CATURAMA	2907558	5.329,31	8.006,05	7.443.918,06	40,95%
AL	PARICONHA	2706422	5.331,94	8.006,05	9.112.547,70	49,78%
BA	CANSANCAO	2906808	5.332,49	8.006,05	52.798.432,16	47,94%
MA	ANAJATUBA	2100709	5.336,55	8.006,05	19.133.266,40	50,58%
MA	MIRINZAL	2106805	5.338,69	8.006,05	10.679.341,58	47,01%
AL	CARNEIROS	2701803	5.338,71	8.006,05	9.817.575,14	46,13%
CE	QUIXERAMOBIM	2311405	5.341,82	8.006,05	56.683.075,79	47,06%
PI	CURIMATA	2203206	5.342,68	8.006,05	8.558.304,36	47,54%
BA	NOVA CANAA	2922706	5.342,78	8.006,05	14.071.114,61	38,58%
AM	AMATURA	1300060	5.345,65	8.006,05	11.594.363,90	51,99%
CE	IPUEIRAS	2305902	5.346,12	8.006,05	29.514.677,89	48,26%
MA	LAGO DOS RODRIGUES	2105948	5.346,53	8.006,05	7.961.606,92	51,78%
MA	PERITORO	2108454	5.353,70	8.006,05	22.910.299,18	52,73%
PA	VIGIA	1508209	5.353,75	8.006,05	25.320.767,16	54,62%
AL	ANADIA	2700201	5.353,81	8.006,05	11.973.578,37	50,13%
MA	PRIMEIRA CRUZ	2109403	5.356,45	8.006,05	16.001.196,34	46,28%
PB	SERRA REDONDA	2515807	5.358,20	8.006,05	3.571.530,45	51,11%
MA	LAGO VERDE	2105906	5.358,32	8.006,05	14.218.921,24	52,90%
AL	DOIS RIACHOS	2702504	5.359,11	8.006,05	12.406.234,20	46,30%
CE	GRANJA	2304707	5.359,12	8.006,05	43.418.409,70	48,48%
MA	BOM JARDIM	2102002	5.362,36	8.006,05	36.506.352,62	47,14%
BA	CANARANA	2906204	5.362,90	8.006,05	22.448.895,88	48,33%
BA	BARRO ALTO	2903235	5.364,09	8.006,05	10.581.787,84	51,70%
BA	SENHOR DO BONFIM	2930105	5.365,06	8.006,05	40.187.817,18	51,95%
MA	SITIO NOVO	2111805	5.368,02	8.006,05	15.478.416,77	55,18%
MA	VILA NOVA DOS MARTIRIOS	2112852	5.368,69	8.006,05	11.508.145,23	36,48%
MA	LAGO DO JUNCO	2105807	5.368,98	8.006,05	10.494.507,14	31,80%
MG	VIRGEM DA LAPA	3171600	5.372,17	8.006,05	4.483.863,87	53,41%
BA	UIBAI	2932408	5.375,06	8.006,05	8.259.388,01	51,91%
MA	NOVA OLINDA DO MARANHAO	2107357	5.377,07	8.006,05	18.006.694,81	36,63%
AL	PORTO CALVO	2707305	5.377,99	8.006,05	23.838.441,54	42,63%
CE	BARREIRA	2301950	5.378,78	8.006,05	18.241.445,18	43,84%
BA	BOQUIRA	2904100	5.380,38	8.006,05	12.618.288,89	53,27%
BA	PIRIPA	2924702	5.382,64	8.006,05	6.973.208,26	44,42%
RN	SANTA MARIA	2409332	5.384,80	8.006,05	3.692.164,74	44,80%
PA	SANTANA DO ARAGUAIA	1506708	5.385,41	8.006,05	51.835.793,82	43,27%
MA	BREJO	2102101	5.387,35	8.006,05	31.077.850,75	47,75%
MA	SANTA LUZIA	2110005	5.393,01	8.006,05	54.066.400,18	49,99%
PE	CABROBO	2603009	5.393,59	8.006,05	18.079.652,94	48,37%
AL	TAQUARANA	2709103	5.397,57	8.006,05	22.500.439,06	43,04%
BA	ANTAS	2901601	5.398,30	8.006,05	15.164.188,74	31,08%
MA	PORTO FRANCO	2109007	5.398,36	8.006,05	24.797.998,45	37,96%
PB	QUEIMADAS	2512507	5.398,43	8.006,05	34.010.749,87	48,02%
PI	CAMPO GRANDE DO PIAUI	2202133	5.398,95	8.006,05	4.593.423,84	38,23%
MA	PARNARAMA	2107803	5.399,12	8.006,05	32.338.318,24	48,67%
BA	SANTALUZ	2928000	5.407,65	8.006,05	29.581.209,78	46,74%
CE	VARJOTA	2313955	5.409,34	8.006,05	17.297.361,89	43,63%



AL	FEIRA GRANDE	2702603	5.411,44	8.006,05	19.019.409,21	54,50%
MA	JOSELANDIA	2105609	5.412,43	8.006,05	10.568.758,85	53,82%
BA	IACU	2911907	5.413,53	8.006,05	20.855.238,92	47,84%
AL	COITE DO NOIA	2702009	5.413,95	8.006,05	9.326.202,25	48,06%
PI	PORTO	2208502	5.414,06	8.006,05	12.576.865,89	46,37%
BA	BOTUPORA	2904209	5.414,94	8.006,05	8.709.494,38	47,84%
PB	PILAR	2511509	5.420,47	8.006,05	8.052.872,46	51,99%
MA	COLINAS	2103505	5.423,38	8.006,05	30.172.857,53	45,71%
BA	JITAUNA	2918308	5.423,43	8.006,05	17.190.196,24	46,44%
MA	ITAIPAVA DO GRAJAU	2105351	5.425,00	8.006,05	11.438.773,24	54,02%
MA	SAO MATEUS DO MARANHAO	2111508	5.426,91	8.006,05	31.460.853,49	53,23%
AL	QUEBRANGULO	2707602	5.430,09	8.006,05	13.318.844,23	42,08%
BA	UAUA	2932002	5.431,38	8.006,05	21.634.826,00	49,84%
CE	CHAVAL	2303907	5.433,40	8.006,05	9.522.694,64	51,64%
PI	QUEIMADA NOVA	2208650	5.435,90	8.006,05	6.805.155,18	53,08%
CE	CANINDE	2302800	5.437,56	8.006,05	55.793.069,98	45,65%
PA	BUJARU	1501907	5.438,76	8.006,05	26.882.352,57	52,30%
MA	PIRAPEMAS	2108801	5.445,46	8.006,05	16.607.500,50	43,01%
MA	CODO	2103307	5.446,10	8.006,05	83.291.049,46	53,29%
MA	AXIXA	2101103	5.450,72	8.006,05	8.970.802,33	46,25%
MA	MATOES	2106607	5.450,74	8.006,05	30.128.633,40	51,24%
MG	SARDOA	3165503	5.451,75	8.006,05	3.318.394,63	53,81%
AL	AGUA BRANCA	2700102	5.452,25	8.006,05	19.719.044,15	49,14%
BA	ITAGI	2915106	5.452,35	8.006,05	11.208.475,83	48,45%
BA	CANDIDO SALES	2906709	5.453,20	8.006,05	19.105.651,30	51,95%
AM	BARCELOS	1300409	5.453,30	8.006,05	11.636.028,77	56,50%
BA	JOAO DOURADO	2918357	5.454,71	8.006,05	18.826.263,03	51,93%
PI	LUZILANDIA	2205805	5.455,49	8.006,05	21.543.806,53	50,59%
MA	BACURITUBA	2101350	5.458,70	8.006,05	5.070.020,77	50,94%
MA	GRAJAU	2104800	5.461,19	8.006,05	65.629.440,40	54,74%
MA	FERNANDO FALCAO	2104081	5.464,19	8.006,05	7.925.998,68	47,73%
AM	ITAMARATI	1301951	5.465,79	8.006,05	10.176.498,03	54,39%
MA	GOVERNADOR EUGENIO BARROS	2104602	5.466,82	8.006,05	11.691.248,29	50,91%
PA	MARACANA	1504307	5.471,33	8.006,05	23.974.044,77	50,80%
MA	ITAPECURU MIRIM	2105401	5.471,73	8.006,05	51.116.769,37	54,32%
CE	IPU	2305803	5.474,62	8.006,05	29.830.165,60	46,97%
BA	SERRA PRETA	2930402	5.475,69	8.006,05	10.726.532,35	58,40%
AM	TONANTINS	1304237	5.477,28	8.006,05	18.390.319,55	53,49%
AM	URUCARA	1304302	5.478,61	8.006,05	10.096.719,63	55,18%
BA	CALDEIRAO GRANDE	2905503	5.479,01	8.006,05	14.144.729,33	39,39%
BA	SANTA INES	2927903	5.479,01	8.006,05	8.915.266,51	52,25%
CE	IBICUITINGA	2305332	5.479,25	8.006,05	11.393.718,97	44,85%
AM	LABREA	1302405	5.482,33	8.006,05	28.880.947,76	54,36%
MA	VIANA	2112803	5.485,34	8.006,05	39.248.406,15	47,65%
PE	CUPIRA	2605004	5.486,98	8.006,05	17.140.316,59	50,63%
PA	SANTA CRUZ DO ARARI	1506401	5.488,76	8.006,05	6.143.151,56	43,48%
CE	SALITRE	2311959	5.489,92	8.006,05	15.380.231,92	48,05%
AL	OLHO DAGUA DO CASADO	2705804	5.490,07	8.006,05	7.351.454,46	53,79%
PI	PIO IX	2208205	5.490,78	8.006,05	11.235.989,95	48,76%
CE	IBIAPINA	2305308	5.493,93	8.006,05	17.978.396,96	48,13%
MA	TUNTUM	2112308	5.494,49	8.006,05	26.195.836,40	45,90%
CE	ITAITINGA	2306256	5.495,02	8.006,05	41.550.659,09	50,36%
BA	IBICOARA	2912202	5.497,16	8.006,05	16.223.907,47	51,89%
MA	POCAO DE PEDRAS	2108900	5.498,94	8.006,05	14.245.769,15	45,54%
CE	RUSSAS	2311801	5.500,09	8.006,05	47.720.808,95	48,02%
MA	LAGO DA PEDRA	2105708	5.501,41	8.006,05	30.045.937,75	54,72%
MA	COROATA	2103604	5.501,51	8.006,05	45.539.197,68	50,40%
BA	FILADELFIA	2910859	5.502,56	8.006,05	16.428.937,79	53,85%
PI	SANTA CRUZ DO PIAUI	2209104	5.504,25	8.006,05	3.476.128,71	41,52%
AL	MAJOR ISIDORO	2704401	5.504,99	8.006,05	18.416.112,09	36,70%
MA	CIDELANDIA	2103257	5.505,04	8.006,05	10.318.200,95	52,50%
BA	ICHU	2913309	5.506,60	8.006,05	4.983.854,77	37,04%
CE	UBAJARA	2313609	5.511,15	8.006,05	26.246.385,86	47,97%
MG	MATEUS LEME	3140704	5.511,80	8.006,05	18.108.199,37	54,65%
PI	SIMPLICIO MENDES	2210805	5.512,70	8.006,05	8.949.896,13	43,82%
CE	CASCADEL	2303501	5.514,21	8.006,05	48.584.884,45	47,23%
CE	CRATEUS	2304103	5.515,88	8.006,05	46.236.028,45	45,80%
BA	EUCLIDES DA CUNHA	2910701	5.516,23	8.006,05	47.821.173,25	49,92%
MG	MINAS NOVAS	3141801	5.516,34	8.006,05	9.091.679,68	55,70%
BA	VALENTE	2933000	5.518,24	8.006,05	18.500.732,20	46,89%
PI	PADRE MARCOS	2207207	5.518,41	8.006,05	5.797.099,78	42,70%
AL	CAPELA	2701704	5.521,50	8.006,05	13.383.736,42	39,22%
PI	PORTO ALEGRE DO PIAUI	2208551	5.523,24	8.006,05	1.912.513,16	38,34%
PE	CARNAIBA	2603900	5.525,29	8.006,05	14.873.763,35	41,33%
RN	EXTREMOZ	2403608	5.527,42	8.006,05	27.616.024,53	52,14%
ES	SAO ROQUE DO CANAA	3204955	5.528,83	8.006,05	5.006.486,50	42,97%
CE	PARAMBU	2310308	5.530,13	8.006,05	19.455.113,75	49,47%
CE	ANTONINA DO NORTE	2300804	5.530,69	8.006,05	5.410.599,32	45,01%
PB	AROEIRAS	2501302	5.530,88	8.006,05	12.641.673,38	52,68%
AM	BOA VISTA DO RAMOS	1300680	5.532,57	8.006,05	14.089.620,87	41,91%
BA	ITUBERA	2917300	5.532,97	8.006,05	15.231.569,61	50,63%
PI	UNIAO	2211100	5.533,14	8.006,05	34.070.253,49	52,45%
AM	BARREIRINHA	1300508	5.534,29	8.006,05	32.172.450,64	55,65%
PI	ANGICAL DO PIAUI	2200608	5.536,25	8.006,05	4.009.304,26	51,31%
CE	FARIAS BRITO	2304301	5.538,48	8.006,05	13.107.378,82	47,53%
MA	BARRA DO CORDA	2101608	5.540,14	8.006,05	56.701.642,37	54,16%
BA	MALHADA DE PEDRAS	2920304	5.543,21	8.006,05	8.527.973,93	53,31%
CE	BELA CRUZ	2302305	5.547,42	8.006,05	18.139.396,57	49,73%



MA	SANTA RITA	2110203	5.549,30	8.006,05	28.252.132,08	50,75%
AM	ATALAIA DO NORTE	1300201	5.549,47	8.006,05	15.374.508,40	54,69%
BA	ITAETE	2915007	5.551,18	8.006,05	10.789.380,91	50,73%
MA	ALTO ALEGRE DO PINDARE	2100477	5.551,23	8.006,05	27.967.184,34	46,03%
PI	DOMINGOS MOURAO	2203420	5.551,27	8.006,05	4.587.936,46	49,38%
MG	MARTINS SOARES	3140530	5.552,88	8.006,05	4.118.411,48	51,04%
MA	PERI MIRIM	2108405	5.553,15	8.006,05	8.874.154,84	53,66%
PA	PORTO DE MOZ	1505908	5.554,82	8.006,05	52.287.511,45	57,21%
CE	SANTA QUITERIA	2312205	5.557,04	8.006,05	27.968.475,62	45,69%
PA	ABAETETUBA	1500107	5.557,21	8.006,05	80.548.501,66	54,16%
PI	BRASILEIRA	2201960	5.557,39	8.006,05	6.780.273,70	45,33%
CE	TAMBORIL	2313203	5.560,14	8.006,05	17.233.959,91	44,02%
BA	SAO FELIPE	2929107	5.560,26	8.006,05	17.469.086,98	48,44%
AL	SANTANA DO IPANEMA	2708006	5.563,63	8.006,05	24.364.662,56	50,74%
MA	BELAGUA	2101731	5.563,92	8.006,05	13.532.830,05	47,04%
MA	GOVERNADOR EDISON LOBAO	2104552	5.564,08	8.006,05	13.817.647,28	51,67%
BA	QUEIMADAS	2925808	5.568,38	8.006,05	17.178.222,93	47,77%
CE	SENADOR SA	2312809	5.570,60	8.006,05	6.688.888,16	45,54%
BA	SERROLANDIA	2930600	5.571,33	8.006,05	9.159.040,39	48,38%
CE	ICO	2305407	5.571,38	8.006,05	39.848.003,54	49,51%
AM	AUTAZES	1300300	5.572,56	8.006,05	26.411.318,20	59,55%
BA	CONCEICAO DA FEIRA	2908200	5.572,69	8.006,05	14.306.931,18	47,15%
AL	CAJUEIRO	2701308	5.573,56	8.006,05	15.787.935,41	41,21%
AM	MANICORE	1302702	5.577,45	8.006,05	39.515.075,98	51,35%
MA	DUQUE BACELAR	2103901	5.578,97	8.006,05	10.986.919,54	46,46%
BA	ITIUBA	2917003	5.584,36	8.006,05	30.386.473,09	49,56%
BA	SANTA MARIA DA VITORIA	2928109	5.586,56	8.006,05	23.592.081,59	51,30%
CE	PEDRA BRANCA	2310506	5.587,15	8.006,05	26.126.268,62	50,07%
PA	GURUPA	1503101	5.590,85	8.006,05	48.375.801,85	60,00%
PA	COLARES	1502608	5.593,04	8.006,05	6.958.140,29	56,59%
MA	SAO BENEDITO DO RIO PRETO	2110401	5.594,49	8.006,05	18.226.741,01	47,84%
MA	PORTO RICO DO MARANHAO	2109056	5.594,72	8.006,05	5.166.864,52	47,17%
BA	RIACHAO DO JACUIPE	2926301	5.594,72	8.006,05	15.449.632,18	55,24%
PI	SAO BRAZ DO PIAUI	2209559	5.596,72	8.006,05	3.441.945,79	47,58%
AM	BORBA	1300805	5.597,30	8.006,05	23.565.417,79	54,46%
BA	JANDAIRA	2917904	5.597,44	8.006,05	8.847.923,20	49,58%
SE	ILHA DAS FLORES	2802700	5.601,51	8.006,05	9.717.920,19	46,02%
BA	ELISIO MEDRADO	2910305	5.603,25	8.006,05	6.100.401,67	39,97%
BA	UBAIRA	2932101	5.603,56	8.006,05	12.965.395,34	44,22%
SE	GARARU	2802403	5.604,17	8.006,05	6.862.635,06	57,66%
PA	SAO MIGUEL DO GUAMA	1507607	5.604,50	8.006,05	44.552.531,25	52,13%
CE	MORAUJO	2308807	5.604,67	8.006,05	5.630.047,66	48,75%
AM	JURUA	1302207	5.609,00	8.006,05	8.869.900,43	48,77%
PI	REDENCAO DO GURGUEIA	2208700	5.615,65	8.006,05	6.995.183,97	46,48%
PB	SAO BENTO	2513901	5.615,96	8.006,05	26.654.608,15	47,87%
PI	GUARIBAS	2204550	5.619,32	8.006,05	4.250.874,09	52,40%
PA	PEIXE-BOI	1505601	5.620,28	8.006,05	7.947.305,45	44,05%
PI	COCAL DOS ALVES	2202729	5.622,45	8.006,05	3.984.024,66	52,32%
PE	CASINHAS	2604155	5.627,35	8.006,05	9.172.931,61	41,53%
MA	BOM LUGAR	2102077	5.629,26	8.006,05	9.260.135,92	47,89%
PA	DOM ELISEU	1502939	5.629,96	8.006,05	31.276.396,66	51,20%
AM	NOVA OLINDA DO NORTE	1303106	5.630,11	8.006,05	21.348.143,53	56,01%
BA	SANTA BARBARA	2927507	5.631,24	8.006,05	12.926.875,26	50,63%
MA	PENALVA	2108306	5.632,21	8.006,05	26.031.595,18	50,49%
MA	CANDIDO MENDES	2102606	5.635,47	8.006,05	20.258.909,85	37,00%
BA	CAMPO FORMOSO	2906006	5.638,90	8.006,05	48.942.271,12	50,86%
MA	JOAO LISBOA	2105500	5.639,84	8.006,05	19.513.683,31	49,21%
MA	TUTOIA	2112506	5.639,89	8.006,05	42.135.694,96	51,83%
PI	SANTA LUZ	2209302	5.639,90	8.006,05	4.110.984,09	44,85%
MA	BARREIRINHAS	2101707	5.640,34	8.006,05	47.935.766,15	56,88%
PI	BETANIA DO PIAUI	2201739	5.641,17	8.006,05	5.764.564,81	43,00%
CE	MIRAIMA	2308377	5.642,95	8.006,05	9.044.573,24	50,18%
AL	INHAPI	2703304	5.646,37	8.006,05	16.234.649,83	51,32%
PI	SAO MIGUEL DO FIDALGO	2210391	5.647,78	8.006,05	2.304.296,04	44,56%
MA	PRESIDENTE JUSCELINO	2109205	5.650,31	8.006,05	9.614.330,81	48,93%
CE	MAURITI	2308104	5.653,74	8.006,05	28.383.374,98	48,04%
AL	PIACABUCU	2706802	5.654,25	8.006,05	11.962.169,88	51,74%
PI	CONCEICAO DO CANINDE	2202802	5.655,08	8.006,05	3.491.833,59	52,97%
AL	NOVO LINO	2705606	5.656,50	8.006,05	11.674.445,76	44,04%
MA	SENADOR LA ROCQUE	2111763	5.657,18	8.006,05	11.207.138,97	50,79%
CE	ITATIRA	2306603	5.660,33	8.006,05	23.578.460,20	43,84%
MA	SAO PEDRO DOS CRENTES	2111573	5.661,96	8.006,05	3.734.746,10	46,87%
CE	MARTINOPOLE	2307908	5.662,21	8.006,05	7.859.796,14	51,38%
MA	PRESIDENTE DUTRA	2109106	5.662,79	8.006,05	25.329.795,92	51,10%
CE	TIANGUA	2313401	5.667,58	8.006,05	53.119.973,50	47,03%
CE	FRECHEIRINHA	2304509	5.668,37	8.006,05	11.373.167,83	48,95%
BA	ITIRUCU	2916906	5.668,81	8.006,05	5.567.801,57	43,42%
BA	CANDEAL	2906402	5.669,11	8.006,05	4.258.257,81	53,36%
MA	FORTALEZA DOS NOGUEIRAS	2104107	5.670,08	8.006,05	9.284.709,80	50,76%
PE	BETANIA	2601805	5.672,28	8.006,05	8.072.632,61	50,59%
PB	AREIA	2501104	5.672,50	8.006,05	12.387.590,18	48,23%
BA	ITAMARI	2915700	5.680,83	8.006,05	4.729.439,92	53,81%
BA	NOVA ITARANA	2922805	5.683,09	8.006,05	6.507.192,86	47,91%
CE	PEREIRO	2310803	5.685,04	8.006,05	13.634.308,54	45,81%
PA	TOME-ACU	1508001	5.685,25	8.006,05	60.662.080,97	53,74%
MA	ICATU	2105104	5.687,76	8.006,05	17.528.020,69	52,41%
BA	SAO FELIX DO CORIBE	2929057	5.691,98	8.006,05	10.091.202,43	44,61%
PI	AMARANTE	2200509	5.694,07	8.006,05	13.635.706,92	51,59%
PB	JURIPIRANGA	2507903	5.695,85	8.006,05	7.196.437,85	51,73%
PB	ITAPORANGA	2507002	5.697,64	8.006,05	7.652.496,26	55,81%
CE	MOMBACA	2308500	5.699,45	8.006,05	24.100.423,28	48,88%
PI	MORRO CABECA NO TEMPO	2206654	5.699,67	8.006,05	4.331.350,29	34,62%
PI	PIRIPIRI	2208403	5.699,85	8.006,05	36.361.700,25	52,79%
PA	CHAVES	1502509	5.701,09	8.006,05	23.049.940,45	56,88%
MA	PRESIDENTE SARNEY	2109270	5.701,81	8.006,05	19.158.463,08	49,32%
PA	BENEVIDES	1501501	5.704,04	8.006,05	31.336.310,79	53,55%
CE	ALTANEIRA	2300606	5.704,09	8.006,05	6.074.389,08	48,00%
BA	SATIRO DIAS	2929701	5.706,24	8.006,05	16.668.001,00	38,69%
CE	PENTECOSTE	2310704	5.708,32	8.006,05	22.239.908,26	45,24%
AL	CANAPI	2701605	5.709,48	8.006,05	19.199.176,51	40,43%
AM	MAUES	1302900	5.709,97	8.006,05	37.743.624,12	60,39%
BA	SAO DOMINGOS	2928950	5.712,80	8.006,05	5.007.052,61	48,39%
CE	BEBERIBE	2302206	5.714,32	8.006,05	32.343.878,37	48,31%
PA	MOJU	1504703	5.715,00	8.006,05	62.641.847,79	54,83%
PI	BAIXA GRANDE DO RIBEIRO	2201150	5.715,28	8.006,05	14.348.509,52	39,75%
MA	PINHEIRO	2108603	5.716,09	8.006,05	46.875.790,57	52,47%





PB	TAPEROA	2516508	5.717,71	8.006,05	6.955.275,76	50,75%
PB	MARIZOPOLIS	2509156	5.718,11	8.006,05	5.392.663,80	34,15%
PB	GURINHEM	2506400	5.719,03	8.006,05	10.443.107,37	43,89%
PB	NATUBA	2509909	5.721,98	8.006,05	6.925.932,13	36,64%
PB	SAO JOAO DO CARIRI	2514008	5.723,32	8.006,05	3.113.925,58	35,99%
PB	BERNARDINO BATISTA	2502052	5.729,35	8.006,05	5.332.583,90	31,15%
MA	MARACACUME	2106326	5.729,42	8.006,05	17.589.506,92	47,77%
CE	MORRINHOS	2308906	5.731,15	8.006,05	13.339.972,15	48,84%
PI	AGUA BRANCA	2200202	5.731,15	8.006,05	11.059.140,98	50,23%
PA	ITUPIRANGA	1503705	5.731,34	8.006,05	31.833.787,35	51,27%
PI	CAMPINAS DO PIAUI	2202109	5.731,39	8.006,05	5.493.381,09	38,28%
BA	ITAGIMIRIM	2915304	5.732,06	8.006,05	5.505.025,23	42,88%
CE	IBARETAMA	2305266	5.733,00	8.006,05	8.101.361,09	49,29%
RN	VERA CRUZ	2414803	5.734,65	8.006,05	8.392.923,60	52,52%
PE	JUPI	2608305	5.734,91	8.006,05	11.633.715,87	47,93%
BA	SAO GABRIEL	2929255	5.736,26	8.006,05	11.033.677,67	51,58%
MA	ALTO ALEGRE DO MARANHAO	2100436	5.736,28	8.006,05	16.754.358,74	48,93%
CE	URUOCA	2313906	5.737,53	8.006,05	9.795.753,14	43,20%
AL	PIRANHAS	2707107	5.737,84	8.006,05	15.393.346,49	50,36%
CE	QUIXELO	2311355	5.738,75	8.006,05	11.029.567,65	50,11%
PB	UMBUZEIRO	2517001	5.739,71	8.006,05	8.338.405,38	43,48%
MA	CACHOEIRA GRANDE	2102374	5.739,74	8.006,05	9.079.640,76	51,86%
PB	SAO JOSE DA LAGOA TAPADA	2514206	5.743,72	8.006,05	4.958.341,42	56,98%
PI	COCAL	2202703	5.744,49	8.006,05	15.987.861,39	50,27%
CE	PACAJUS	2309607	5.747,11	8.006,05	37.470.737,74	48,29%
BA	SANTA TERESINHA	2928505	5.747,19	8.006,05	6.498.559,66	46,59%
PE	IPUBI	2607307	5.750,00	8.006,05	19.054.065,37	50,88%
BA	APORA	2901908	5.750,63	8.006,05	10.458.258,06	42,68%
PE	MARAIAL	2609204	5.751,64	8.006,05	6.008.646,67	50,59%
MG	SIMONESIA	3167608	5.755,43	8.006,05	7.276.405,76	55,63%
BA	PLANALTINO	2924900	5.757,95	8.006,05	5.108.808,85	36,64%
PB	SERRA DA RAIZ	2515609	5.758,82	8.006,05	2.539.684,39	39,51%
RN	BAIA FORMOSA	2401404	5.759,69	8.006,05	4.794.741,31	47,83%
PA	PORTEL	1505809	5.759,87	8.006,05	62.429.965,58	59,62%
AL	PALESTINA	2706208	5.759,90	8.006,05	3.751.466,53	43,83%
BA	TEOFILANDIA	2931509	5.760,13	8.006,05	15.377.646,18	48,20%
CE	MILAGRES	2308302	5.761,36	8.006,05	13.953.845,98	44,65%
MA	SANTA LUZIA DO PARUA	2110039	5.763,46	8.006,05	15.372.623,68	51,66%
PI	LANDRI SALES	2205607	5.763,80	8.006,05	4.873.719,38	52,49%
PI	ANISIO DE ABREU	2200707	5.764,48	8.006,05	6.506.728,43	44,53%
AL	BELEM	2700805	5.765,92	8.006,05	5.592.360,91	40,41%
BA	PEDRO ALEXANDRE	2924207	5.766,66	8.006,05	10.266.935,42	45,12%
BA	JUSSARI	2918555	5.767,07	8.006,05	6.090.501,39	46,56%
MA	CEDRAL	2103109	5.767,57	8.006,05	6.722.326,91	49,29%
RN	ITAJA	2404853	5.769,22	8.006,05	4.404.967,54	47,48%
MA	BURITIRANA	2102358	5.769,23	8.006,05	9.442.099,68	54,12%
BA	MARCIONILIO SOUZA	2920809	5.772,34	8.006,05	7.567.115,11	47,19%
MG	MATHIAS LOBATO	3171501	5.774,30	8.006,05	1.927.655,90	50,38%
CE	CRUZ	2304251	5.774,98	8.006,05	19.529.523,49	45,83%
AM	UARINI	1304260	5.775,93	8.006,05	11.499.304,04	53,05%
PA	PONTA DE PEDRAS	1505700	5.776,09	8.006,05	15.730.396,88	57,45%
BA	DOM BASILIO	2910107	5.779,47	8.006,05	6.982.797,41	54,31%
CE	VARZEA ALEGRE	2314003	5.780,59	8.006,05	18.865.066,79	45,32%
PI	COCAL DE TELHA	2202711	5.782,17	8.006,05	4.010.729,87	49,18%
AL	PASSO DE CAMARAGIBE	2706505	5.783,51	8.006,05	9.881.595,04	49,38%
AL	MURICI	2705507	5.786,10	8.006,05	21.509.730,15	47,39%
PB	CARAUBAS	2504074	5.786,76	8.006,05	2.504.647,09	54,08%
AL	SATUBA	2708907	5.787,85	8.006,05	11.267.962,99	54,14%
BA	IPIRA	2914000	5.787,98	8.006,05	30.429.496,72	53,64%
PA	CACHOEIRA DO ARARI	1502004	5.788,78	8.006,05	12.559.107,20	57,28%
CE	CHORO	2303931	5.789,38	8.006,05	8.383.845,86	52,20%
PB	APARECIDA	2500775	5.790,21	8.006,05	4.316.822,21	49,65%
PI	CAJUEIRO DA PRAIA	2202083	5.790,22	8.006,05	5.886.799,69	44,89%
MA	PASSAGEM FRANCA	2107902	5.790,23	8.006,05	10.738.208,55	51,27%
MA	CHAPADINHA	2103208	5.790,25	8.006,05	54.193.301,52	49,83%
BA	TERRA NOVA	2931707	5.790,95	8.006,05	6.557.115,42	44,08%
CE	PIRES FERREIRA	2310951	5.794,49	8.006,05	5.705.579,53	50,81%
AC	RODRIGUES ALVES	1200427	5.797,75	8.006,05	14.549.943,62	35,52%
AL	OLHO DAGUA DAS FLORES	2705705	5.798,44	8.006,05	13.268.671,38	48,50%
PB	EMAS	2505907	5.798,97	8.006,05	2.102.244,99	49,31%
PB	CAICARA	2503605	5.801,16	8.006,05	4.187.143,79	37,03%
PI	ISAIAS COELHO	2204907	5.801,64	8.006,05	4.779.325,84	57,16%
MA	ALDEIAS ALTAS	2100303	5.802,48	8.006,05	23.684.615,77	49,97%
PB	SAPE	2515302	5.805,36	8.006,05	21.039.904,88	52,02%
MA	SENADOR ALEXANDRE COSTA	2111748	5.807,30	8.006,05	7.936.993,47	49,56%
AL	LAGOA DA CANOA	2704104	5.811,42	8.006,05	18.336.450,48	44,40%
PI	MATIAS OLIMPIO	2206100	5.811,84	8.006,05	6.792.350,29	52,08%
PA	SAO SEBASTIAO DA BOA VISTA	1507706	5.814,30	8.006,05	19.941.144,86	54,14%
AL	SENADOR RUI PALMEIRA	2708956	5.816,60	8.006,05	10.353.782,38	46,73%
CE	GENERAL SAMPAIO	2304608	5.818,48	8.006,05	6.310.709,26	44,48%
PA	SALVATERRA	1506302	5.819,78	8.006,05	15.269.009,01	56,86%
PE	JUCATI	2608255	5.821,50	8.006,05	7.330.625,72	49,96%
PA	JACAREACANGA	1503754	5.821,52	8.006,05	23.315.266,96	56,81%
BA	IRAQUARA	2914406	5.821,62	8.006,05	15.151.355,07	51,72%
PB	TRIUNFO	2516805	5.823,54	8.006,05	6.688.671,40	46,94%
BA	QUIJINGUE	2925907	5.824,00	8.006,05	16.330.634,02	50,75%
BA	ITABERABA	2914703	5.826,14	8.006,05	32.219.768,88	49,18%





MG	SAO JOAO DO PARAISO	3162708	5.826,39	8.006,05	5.762.366,43	50,91%
MA	ALCANTARA	2100204	5.827,06	8.006,05	11.763.983,54	54,43%
PI	FRANCINOPOLIS	2204006	5.827,63	8.006,05	3.134.309,18	44,43%
MA	MARANHAOZINHO	2106375	5.828,32	8.006,05	15.365.201,23	37,97%
PA	MAE DO RIO	1504059	5.831,88	8.006,05	21.352.537,26	51,64%
PA	IPIXUNA DO PARA	1503457	5.832,05	8.006,05	32.273.363,36	50,30%
PE	ITAIBA	2607505	5.832,68	8.006,05	14.182.659,53	53,15%
MA	FORTUNA	2104206	5.833,43	8.006,05	11.760.237,29	52,13%
PA	MELGACO	1504505	5.833,54	8.006,05	27.970.571,28	57,09%
AL	SAO JOSE DA LAJE	2708303	5.834,90	8.006,05	12.412.548,84	46,94%
AL	PAO DE ACUCAR	2706406	5.835,05	8.006,05	15.613.360,62	45,49%
PE	CAPOEIRAS	2603801	5.835,45	8.006,05	10.039.849,28	48,04%
PI	AROAZES	2200905	5.836,36	8.006,05	3.329.544,22	47,99%
TO	SAO BENTO DO TOCANTINS	1720101	5.836,55	8.006,05	3.969.601,78	48,29%
PI	RIO GRANDE DO PIAUI	2209005	5.837,27	8.006,05	3.357.486,49	40,56%
PA	WISEU	1508308	5.838,42	8.006,05	47.854.530,12	49,08%
MA	BACURI	2101301	5.840,34	8.006,05	13.854.587,70	49,72%
MA	SAO JOAO BATISTA	2111003	5.841,41	8.006,05	11.455.180,89	49,01%
MA	LORETO	2106102	5.841,52	8.006,05	7.277.242,88	51,01%
BA	MACAJUBA	2919603	5.844,37	8.006,05	8.706.944,67	49,99%
PB	LOGRADOURO	2508554	5.845,80	8.006,05	3.034.307,08	51,19%
CE	ALCANTARAS	2300507	5.846,03	8.006,05	6.335.646,82	43,65%
CE	UMARI	2313708	5.846,05	8.006,05	3.547.030,29	49,52%
BA	JUSSARA	2918506	5.846,13	8.006,05	9.263.384,04	50,58%
PB	ITABAIANA	2506905	5.846,73	8.006,05	7.289.952,55	51,64%
BA	ITAGUACU DA BAHIA	2915353	5.847,23	8.006,05	8.632.179,70	53,47%
PB	ESPERANCA	2506004	5.847,42	8.006,05	18.402.649,55	51,90%
MA	LAGOA DO MATO	2105922	5.847,59	8.006,05	6.088.339,35	52,34%
PB	SOBRADO	2515971	5.847,61	8.006,05	5.253.051,21	47,55%
PA	TERRA SANTA	1507979	5.847,71	8.006,05	13.849.486,62	52,02%
BA	AMERICA DOURADA	2901155	5.848,04	8.006,05	11.009.558,07	46,83%
AM	CAREIRO DA VARZEA	1301159	5.848,38	8.006,05	10.705.926,05	56,80%
PI	NOVO ORIENTE DO PIAUI	2206902	5.849,66	8.006,05	2.491.696,36	51,78%
PI	PIMENTEIRAS	2208106	5.850,15	8.006,05	4.903.033,72	49,59%
CE	CATUNDA	2303659	5.850,39	8.006,05	9.178.865,37	34,37%
CE	MARANGUAPE	2307700	5.851,22	8.006,05	46.750.907,22	52,08%
PB	IMACULADA	2506707	5.854,72	8.006,05	5.341.549,19	49,14%
BA	SERRA DO RAMALHO	2930154	5.855,21	8.006,05	23.411.782,27	47,99%
BA	CAMPO ALEGRE DE LOURDES	2905909	5.855,76	8.006,05	16.727.666,37	56,63%
BA	CONCEICAO DO COITE	2908408	5.857,80	8.006,05	28.879.780,65	50,93%
PA	PRAINHA	1506005	5.857,94	8.006,05	28.466.322,92	58,13%
PI	BOM JESUS	2201903	5.860,88	8.006,05	19.423.693,99	48,12%
PE	RIACHO DAS ALMAS	2611705	5.861,92	8.006,05	11.473.029,87	49,79%
PB	TEIXEIRA	2516706	5.866,22	8.006,05	8.273.975,78	50,60%
CE	PACOTI	2309805	5.870,07	8.006,05	6.876.850,85	52,29%
MA	PRESIDENTE MEDICI	2109239	5.873,37	8.006,05	4.680.096,25	41,01%
PA	ALENQUER	1500404	5.873,72	8.006,05	33.775.705,93	59,98%
PB	PEDRA LAVRADA	2511103	5.873,91	8.006,05	4.950.260,62	47,86%
PB	JURU	2508000	5.873,93	8.006,05	5.013.661,53	45,29%
CE	MILHA	2308351	5.875,42	8.006,05	7.231.040,79	43,58%
PI	JOAQUIM PIRES	2205409	5.875,89	8.006,05	8.095.620,55	55,68%
PB	JERICO	2507408	5.876,62	8.006,05	4.214.384,06	48,36%
MA	BOA VISTA DO GURUPI	2101970	5.878,44	8.006,05	7.031.694,55	47,93%
MA	GOVERNADOR ARCHER	2104503	5.880,21	8.006,05	6.334.878,36	48,86%
PA	MAGALHAES BARATA	1504109	5.880,64	8.006,05	5.210.313,48	45,04%
AL	IGACI	2703106	5.881,47	8.006,05	13.579.450,49	49,91%
PE	CUMARU	2604908	5.883,74	8.006,05	9.119.793,39	50,88%
AL	CORURIBE	2702306	5.885,16	8.006,05	39.480.296,09	42,02%
BA	VARZEDO	2933174	5.885,30	8.006,05	4.574.269,86	53,36%
CE	SANTANA DO ACARAU	2312007	5.885,65	8.006,05	13.886.728,57	51,89%
MA	TIMON	2112209	5.886,35	8.006,05	83.009.526,72	53,06%
CE	GUAIUBA	2304954	5.886,50	8.006,05	13.660.257,28	48,08%
AL	POCO DAS TRINCHEIRAS	2707206	5.887,65	8.006,05	11.274.010,16	44,13%
RN	TOUROS	2414407	5.890,85	8.006,05	18.776.791,79	50,34%
BA	MAIRI	2920106	5.891,81	8.006,05	8.008.127,08	52,26%
MA	SAO JOAO DO SOTER	2111078	5.892,13	8.006,05	12.679.109,39	44,29%
PB	ALAGOA GRANDE	2500304	5.892,87	8.006,05	11.815.347,11	52,92%
BA	MORRO DO CHAPEU	2921708	5.893,61	8.006,05	20.679.527,02	53,55%
PI	BURITI DOS LOPES	2202000	5.894,38	8.006,05	12.661.555,72	51,50%
PB	MOGEIRO	2509404	5.895,47	8.006,05	7.915.122,54	47,67%
BA	ANDORINHA	2901353	5.898,11	8.006,05	11.635.626,36	52,00%
AL	SAO JOSE DA TAPERA	2708402	5.898,72	8.006,05	22.042.007,17	47,93%
PA	ORIXIMINA	1505304	5.900,77	8.006,05	50.911.996,26	55,13%
PB	PILOES	2511608	5.900,78	8.006,05	4.386.397,11	47,40%
CE	UMIRIM	2313757	5.900,85	8.006,05	10.263.197,89	51,30%
AM	URUCURITUBA	1304401	5.902,92	8.006,05	9.631.243,99	53,11%
BA	GOVERNADOR MANGABEIRA	2911600	5.908,86	8.006,05	11.605.110,26	50,59%
PB	ALAGOA NOVA	2500403	5.909,53	8.006,05	10.425.726,68	52,17%
AL	MINADOR DO NEGRAO	2705309	5.911,07	8.006,05	4.592.518,64	40,01%
RN	DOUTOR SEVERIANO	2403202	5.913,07	8.006,05	4.731.066,64	43,89%
PE	INAJA	2607000	5.915,03	8.006,05	10.506.857,75	49,08%
PA	AURORA DO PARA	1500958	5.916,44	8.006,05	15.558.774,92	53,03%
BA	CANUDOS	2906824	5.916,63	8.006,05	9.887.015,94	43,80%
MA	SANTA QUITERIA DO MARANHAO	2110104	5.916,68	8.006,05	28.093.199,38	50,92%
MA	APICUM-ACU	2100832	5.918,15	8.006,05	11.898.350,00	47,63%
CE	JAGUARIBE	2306900	5.918,20	8.006,05	21.268.584,68	49,08%
MA	SANTA FILOMENA DO MARANHAO	2109759	5.918,52	8.006,05	4.203.228,40	51,97%
PA	SANTA LUZIA DO PARA	1506559	5.918,77	8.006,05	12.756.251,32	58,33%
PA	CURUCA	1502905	5.918,87	8.006,05	21.229.300,94	50,56%
MA	GOVERNADOR LUIZ ROCHA	2104628	5.920,74	8.006,05	4.519.447,66	45,79%
MA	PAULINO NEVES	2108058	5.920,87	8.006,05	13.686.205,88	49,91%
MA	SAO FRANCISCO DO MARANHAO	2110906	5.922,05	8.006,05	8.467.569,82	52,50%
PI	JULIO BORGES	2205524	5.922,17	8.006,05	4.305.489,57	34,42%
MA	OLINDA NOVA DO MARANHAO	2107456	5.925,45	8.006,05	8.384.027,95	47,71%
AL	PILAR	2706901	5.926,32	8.006,05	25.911.434,69	44,66%
PA	BRAGANCA	1501709	5.933,34	8.006,05	49.635.759,25	60,06%
PB	MATO GROSSO	2509370	5.936,72	8.006,05	2.301.267,59	31,39%
BA	CENTRAL	2907608	5.936,92	8.006,05	7.366.003,32	52,81%
CE	REDENCAO	2311603	5.937,02	8.006,05	14.811.210,60	51,61%
CE	NOVA RUSSAS	2309300	5.937,24	8.006,05	17.386.346,86	47,47%
PA	IGARAPE-ACU	1503200	5.937,55	8.006,05	12.617.345,96	56,32%
MA	VITORINO FREIRE	2113009	5.938,50	8.006,05	19.437.841,40	46,44%
RN	CANGUARETAMA	2402204	5.938,69	8.006,05	17.264.445,71	53,87%
BA	DARIO MEIRA	2910008	5.943,57	8.006,05	9.485.831,94	43,47%
RN	PRESIDENTE JUSCELINO	2410306	5.944,34	8.006,05	7.259.381,96	41,58%
BA	PARIPIRANGA	2923803	5.944,72	8.006,05	13.476.214,48	45,46%



PA	BREVES	1501808	5.944,89	8.006,05	98.317.095,30	54,14%
AM	CARAUARI	1301001	5.945,20	8.006,05	13.761.523,06	56,04%
CE	QUIXADA	2311306	5.946,47	8.006,05	36.258.547,13	53,23%
MA	DOM PEDRO	2103802	5.948,28	8.006,05	9.874.136,11	46,95%
PA	CAPITAO POCO	1502301	5.948,48	8.006,05	23.833.472,19	54,04%
MA	BOM JESUS DAS SELVAS	2102036	5.949,19	8.006,05	19.762.384,44	52,32%
PI	LAGOA DE SAO FRANCISCO	2205573	5.949,20	8.006,05	4.731.479,52	47,67%
PI	CRISTALANDIA DO PIAUI	2203008	5.951,92	8.006,05	4.687.376,90	47,08%
PA	CURRALINHO	1502806	5.953,46	8.006,05	28.713.358,23	59,15%
BA	JUAZEIRO	2918407	5.954,35	8.006,05	107.364.625,75	50,62%
PI	VARZEA BRANCA	2211357	5.955,37	8.006,05	3.499.958,39	47,18%
AM	ITAPIRANGA	1302009	5.955,39	8.006,05	5.171.079,22	53,11%
PA	OUREM	1505403	5.958,18	8.006,05	7.675.416,24	50,13%
PA	MOJUI DOS CAMPOS	1504752	5.958,48	8.006,05	12.146.659,98	59,79%
MA	ARAME	2100956	5.958,67	8.006,05	14.123.428,02	53,81%
PB	JUAREZ TAVORA	2507606	5.960,80	8.006,05	3.805.780,81	48,75%
CE	ALTO SANTO	2300705	5.962,13	8.006,05	8.610.498,57	44,48%
SE	CANHOBÁ	2801108	5.962,14	8.006,05	3.129.699,24	52,09%
PI	LAGOA ALEGRE	2205557	5.964,08	8.006,05	6.446.926,54	53,63%
CE	JARDIM	2307106	5.964,58	8.006,05	14.739.685,72	48,34%
BA	RIO REAL	2927002	5.964,94	8.006,05	18.026.268,76	45,94%
PI	DEMERVAL LOBAO	2203305	5.964,95	8.006,05	10.195.935,78	47,14%
BA	ADUSTINA	2900355	5.965,23	8.006,05	7.768.800,18	47,93%
PA	NOVO PROGRESSO	1505031	5.965,54	8.006,05	21.811.760,78	51,35%
CE	BARROQUINHA	2302057	5.966,63	8.006,05	8.961.954,77	47,42%
BA	CAIRU	2905404	5.967,14	8.006,05	15.473.549,04	44,37%
BA	BRUMADO	2904605	5.968,94	8.006,05	32.174.276,47	49,88%
PA	ELDORADO DO CARAJAS	1502954	5.971,03	8.006,05	18.105.450,95	51,29%
PA	SAO GERALDO DO ARAGUAIA	1507458	5.973,01	8.006,05	15.318.590,91	50,19%
PA	SANTAREM	1506807	5.974,23	8.006,05	166.919.515,75	55,27%
BA	SITIO DO QUINTO	2930766	5.977,60	8.006,05	7.634.225,20	53,22%
PB	CUITE DE MAMANGUAPE	2505238	5.978,24	8.006,05	4.849.941,45	49,41%
BA	UMBURANAS	2932457	5.979,12	8.006,05	7.458.814,96	52,61%
PA	TAILANDIA	1507953	5.979,78	8.006,05	44.610.326,90	52,27%
PI	BELEM DO PIAUI	2201572	5.979,85	8.006,05	3.178.076,12	37,17%
CE	GRACA	2304657	5.980,77	8.006,05	11.355.251,56	48,65%
MA	MARAJÁ DO SENA	2106359	5.982,97	8.006,05	5.397.964,83	41,96%
AM	FONTE BOA	1301605	5.984,76	8.006,05	16.458.959,39	51,56%
AM	PAUINI	1303502	5.987,75	8.006,05	9.974.756,73	59,30%
AL	IGREJA NOVA	2703205	5.988,71	8.006,05	14.758.818,11	53,20%
AL	RIO LARGO	2707701	5.993,03	8.006,05	44.816.686,37	54,40%
MA	SAO DOMINGOS DO AZEITAO	2110658	5.993,58	8.006,05	4.419.602,59	55,11%
MA	COELHO NETO	2103406	5.993,79	8.006,05	27.872.290,23	50,23%
PA	AUGUSTO CORREA	1500909	5.994,11	8.006,05	30.693.111,43	59,62%
PI	CURRALINHOS	2203255	5.994,58	8.006,05	3.292.959,57	54,62%
PB	AREIAL	2501203	5.994,66	8.006,05	4.518.584,83	49,18%
AM	CANUTAMA	1300904	5.996,30	8.006,05	6.548.054,23	59,79%
MA	ACAILANDIA	2100055	5.997,12	8.006,05	52.614.266,17	50,72%
PI	DOM EXPEDITO LOPES	2203404	5.997,73	8.006,05	2.992.744,81	48,11%
BA	BARRO PRETO	2903300	5.998,33	8.006,05	5.775.648,48	48,16%
AL	MARIBONDO	2704807	6.002,74	8.006,05	6.147.883,80	47,25%
MA	SAO RAIMUNDO DAS MANGABEIRAS	2111607	6.004,47	8.006,05	9.994.256,05	51,94%
CE	SOBRAL	2312908	6.004,69	8.006,05	98.347.734,15	48,90%
BA	NOVO TRIUNFO	2923050	6.004,81	8.006,05	8.423.217,17	37,85%
AM	HUMAITA	1301704	6.007,67	8.006,05	25.788.701,50	58,15%
PA	ANAJAS	1500701	6.008,91	8.006,05	26.307.849,26	60,71%
AM	MANAQUIRI	1302553	6.010,14	8.006,05	11.686.197,42	55,57%
MA	MIRANDA DO NORTE	2106755	6.014,04	8.006,05	12.944.324,30	51,33%
AM	PARINTINS	1303403	6.014,29	8.006,05	45.327.024,95	55,85%
PB	BREJO DO CRUZ	2502805	6.015,58	8.006,05	8.720.506,30	46,86%
AL	SAO MIGUEL DOS CAMPOS	2708600	6.016,58	8.006,05	27.144.827,56	43,64%
MA	SAO DOMINGOS DO MARANHAO	2110708	6.017,34	8.006,05	18.966.406,64	49,05%
CE	JAGUARIBARA	2306801	6.017,74	8.006,05	7.389.773,93	37,81%
AM	BOCA DO ACRE	1300706	6.019,06	8.006,05	14.048.245,73	62,41%
CE	TRAIRI	2313500	6.019,51	8.006,05	32.692.429,47	51,41%
MA	LUIS DOMINGUES	2106201	6.020,01	8.006,05	4.948.972,75	50,93%
CE	CAMOCIM	2302602	6.020,73	8.006,05	27.692.478,90	53,68%
MA	CENTRAL DO MARANHAO	2103125	6.021,48	8.006,05	6.061.428,02	48,52%
PE	TEREZINHA	2615102	6.021,70	8.006,05	3.958.160,83	50,05%
PB	SAO BENTINHO	2513927	6.022,95	8.006,05	2.404.629,57	51,32%
PB	ITAPOROROCA	2507101	6.028,41	8.006,05	9.021.063,06	48,24%
PB	MARI	2509107	6.028,73	8.006,05	10.271.683,18	47,75%
AM	ANORI	1300102	6.029,08	8.006,05	7.261.495,49	55,17%
MA	NOVA IORQUE	2107308	6.032,72	8.006,05	2.535.058,96	53,68%
PI	SANTANA DO PIAUI	2209351	6.035,04	8.006,05	2.540.592,74	49,90%
AL	JUNDIA	2703908	6.041,93	8.006,05	4.328.667,75	31,35%
PI	ALEGRETE DO PIAUI	2200277	6.042,96	8.006,05	2.519.257,78	51,75%
MA	MIRADOR	2106706	6.044,21	8.006,05	10.386.823,09	48,43%
PA	OBIDOS	1505106	6.044,29	8.006,05	30.500.452,70	56,76%
MA	TIMBIRAS	2112100	6.044,64	8.006,05	14.848.051,68	54,37%
CE	GUARAMIRANGA	2305100	6.044,93	8.006,05	3.988.109,63	52,23%
BA	MARAGOGIPE	2920601	6.045,23	8.006,05	17.817.911,17	45,11%
PA	LIMOEIRO DO AJURU	1504000	6.050,80	8.006,05	17.758.883,30	51,66%
BA	TREMEDAL	2931806	6.051,17	8.006,05	8.714.286,36	49,57%
MA	BURITICUPU	2102325	6.051,61	8.006,05	34.258.256,90	49,11%
PI	JUREMA	2205532	6.053,26	8.006,05	2.953.543,00	34,75%
PB	JOCA CLAUDINO	2513653	6.054,24	8.006,05	2.683.276,67	40,16%



CE	ITAJAJE	2306306	6.056,80	8.006,05	21.654.111,48	49,71%
RN	SÍTIO NOVO	2413706	6.058,15	8.006,05	2.966.621,74	53,49%
BA	PIRAÍ DO NORTE	2924678	6.059,24	8.006,05	4.342.089,83	50,98%
BA	ARACATU	2902005	6.060,11	8.006,05	6.656.122,57	44,84%
AM	NOVO ARIPUANA	1303304	6.063,44	8.006,05	7.808.011,62	53,82%
MG	ITAPEVA	3133600	6.063,98	8.006,05	6.410.788,39	36,65%
BA	PRESIDENTE JÂNIO QUADROS	2925709	6.064,89	8.006,05	6.030.391,08	47,98%
AM	SILVES	1304005	6.065,66	8.006,05	6.760.041,95	58,21%
CE	BANABUIÚ	2301851	6.067,43	8.006,05	10.169.249,90	52,78%
BA	BOM JESUS DA LAPA	2903904	6.068,26	8.006,05	34.426.452,10	48,83%
PE	BELEM DE MARIA	2601508	6.068,38	8.006,05	5.502.209,03	49,04%
PB	DIAMANTE	2505600	6.068,70	8.006,05	2.121.208,99	52,97%
MA	BELA VISTA DO MARANHÃO	2101772	6.068,86	8.006,05	11.681.644,22	50,02%
PB	VISTA SERRANA	2505501	6.069,58	8.006,05	2.031.220,77	53,08%
BA	IBIPEBA	2912400	6.070,78	8.006,05	6.786.913,79	57,66%
MA	MONTES ALTOS	2107001	6.071,42	8.006,05	4.035.414,58	53,76%
AL	DELMIRO GOUVEIA	2702405	6.072,18	8.006,05	24.873.415,11	56,05%
PE	MIRANDIBA	2609303	6.072,28	8.006,05	6.515.742,23	50,41%
PB	RIACHÃO DO POÇO	2512762	6.072,48	8.006,05	3.047.078,09	47,27%
PA	CAMETA	1502103	6.072,74	8.006,05	79.794.465,41	54,35%
PE	CARPINA	2604007	6.072,78	8.006,05	20.326.211,51	51,30%
PB	ARARUNA	2501005	6.073,97	8.006,05	9.561.811,41	52,03%
MA	PALMEIRANDIA	2107605	6.076,34	8.006,05	9.729.532,53	50,99%
BA	SANTA CRUZ DA VITÓRIA	2927804	6.079,30	8.006,05	3.214.127,17	46,24%
PB	CRUZ DO ESPÍRITO SANTO	2504900	6.080,56	8.006,05	8.611.058,24	50,14%
CE	MARACANAÚ	2307650	6.082,13	8.006,05	111.797.417,56	49,71%
CE	MUCAMBO	2309003	6.082,84	8.006,05	7.528.173,81	47,80%
PI	INHUMA	2204709	6.083,51	8.006,05	5.159.792,75	51,47%
BA	ESPLANADA	2910602	6.083,68	8.006,05	16.344.307,46	52,67%
AL	TANQUE DARÇA	2709004	6.084,51	8.006,05	4.633.494,83	39,09%
PI	FRANCISCO SANTOS	2204204	6.085,48	8.006,05	3.123.836,83	42,50%
PI	ALAGOINHA DO PIAUI	2200251	6.085,63	8.006,05	2.345.973,32	50,05%
PE	TUPANATINGA	2615805	6.088,15	8.006,05	11.714.372,16	51,15%
MA	BURITI	2102200	6.088,30	8.006,05	21.318.619,74	46,19%
PI	SAO JOÃO DA SERRA	2209906	6.088,34	8.006,05	2.448.284,97	44,89%
CE	ITAREMA	2306553	6.088,84	8.006,05	20.101.180,95	51,35%
CE	CHOROZINHO	2303956	6.090,99	8.006,05	10.942.798,19	38,84%
PE	OROCO	2609808	6.091,22	8.006,05	7.433.778,75	55,09%
PI	PAQUETA	2207553	6.091,24	8.006,05	4.073.556,68	52,75%
PA	MONTA ALEGRE	1504802	6.091,27	8.006,05	35.544.362,99	55,22%
SE	CAPELA	2801306	6.092,36	8.006,05	18.713.387,98	50,30%
PB	CURRAL DE CIMA	2505279	6.093,23	8.006,05	3.546.398,48	52,53%
MA	CAXIAS	2103000	6.093,51	8.006,05	69.456.374,27	55,77%
MA	SAO JOÃO DOS PATOS	2111102	6.094,03	8.006,05	12.572.382,98	49,83%
PB	CACIMBAS	2503555	6.094,23	8.006,05	5.148.132,75	53,67%
PA	SAO DOMINGOS DO CAPIM	1507201	6.094,42	8.006,05	20.259.030,22	52,40%
MA	OLHO D'ÁGUA DAS CUNHAS	2107407	6.095,68	8.006,05	13.751.592,06	49,37%
PB	CAAPORA	2503001	6.097,62	8.006,05	10.373.423,57	53,06%
CE	MONSENHOR TABOSA	2308609	6.097,96	8.006,05	11.454.793,38	31,75%
BA	HELIÓPOLIS	2911857	6.098,16	8.006,05	6.921.496,94	41,08%
PA	AFUA	1500305	6.098,17	8.006,05	31.918.114,67	61,32%
PA	BAIAO	1501204	6.099,53	8.006,05	19.504.797,83	56,21%
MA	LAJEADO NOVO	2105989	6.100,81	8.006,05	4.528.748,25	46,23%
PR	BOM JESUS DO SUL	4103156	6.100,85	8.006,05	2.174.337,17	34,64%
MA	CAIAPIÓ	2102408	6.102,34	8.006,05	4.948.525,34	53,93%
SC	IMARUI	4207205	6.102,84	8.006,05	4.187.890,14	41,16%
CE	CARIDADE	2303006	6.103,73	8.006,05	11.553.568,43	46,57%
AL	ARAPIRACA	2700300	6.103,83	8.006,05	82.651.736,68	52,52%
CE	LIMOEIRO DO NORTE	2307601	6.104,91	8.006,05	21.928.780,50	50,13%
PB	BONITO DE SANTA FÉ	2502409	6.104,95	8.006,05	4.482.252,57	55,24%
CE	NOVA OLINDA	2309201	6.105,24	8.006,05	7.000.407,65	49,72%
PE	PETROLINA	2611101	6.105,31	8.006,05	156.028.998,17	47,59%
PB	VIEIROPOLIS	2517209	6.106,66	8.006,05	2.189.302,86	41,71%
MA	FORMOSA DA SERRA NEGRA	2104099	6.108,93	8.006,05	10.017.546,59	49,55%
AC	PORTO ACRE	1200807	6.110,63	8.006,05	7.310.771,47	54,67%
CE	ARACATÍ	2301109	6.112,01	8.006,05	34.049.517,39	49,11%
PE	ARARIPINA	2601102	6.112,51	8.006,05	31.099.414,92	53,94%
AM	SAO SEBASTIAO DO UATUMA	1303957	6.113,24	8.006,05	4.483.968,51	56,07%
PI	CALDEIRÃO GRANDE DO PIAUI	2202091	6.114,60	8.006,05	3.556.426,81	42,21%
CE	CARIRIACU	2303204	6.114,69	8.006,05	12.771.737,89	50,87%
RN	TAIPU	2413904	6.116,63	8.006,05	4.314.655,39	56,58%
MA	SANTANA DO MARANHÃO	2110237	6.117,66	8.006,05	6.830.506,55	44,93%
BA	ABARE	2900207	6.117,70	8.006,05	9.808.665,71	48,47%
AC	JORDÃO	1200328	6.121,38	8.006,05	7.701.985,46	56,15%
PA	MOCAJUBA	1504604	6.121,88	8.006,05	18.806.619,52	49,07%
AM	MANACAPURU	1302504	6.123,39	8.006,05	45.480.980,47	56,07%
PA	TRACUATEUA	1508035	6.123,55	8.006,05	14.864.824,28	61,14%
AM	RIO PRETO DA EVA	1303569	6.123,97	8.006,05	15.210.761,33	52,15%
BA	TANQUE NOVO	2931053	6.126,43	8.006,05	8.343.410,56	50,51%
PE	SANTA CRUZ	2612455	6.126,77	8.006,05	7.747.790,29	44,72%
MA	ESTREITO	2104057	6.128,42	8.006,05	15.533.927,92	55,20%
PB	SAO VICENTE DO SERIDO	2515401	6.128,77	8.006,05	4.691.640,90	52,08%
BA	IBITIARA	2913002	6.128,79	8.006,05	6.513.419,71	54,06%
AL	SAO MIGUEL DOS MILAGRES	2708709	6.130,68	8.006,05	6.253.816,24	47,59%
PE	RIO FORMOSO	2611903	6.131,30	8.006,05	11.003.365,58	47,57%
BA	ARATUIPE	2902302	6.133,79	8.006,05	4.635.215,29	49,42%
PB	MONTEIRO	2509701	6.135,15	8.006,05	12.683.898,28	48,44%
PE	SANTA CRUZ DO CAPIBARIBE	2612505	6.135,35	8.006,05	34.512.123,30	52,07%
BA	SEABRA	2929909	6.135,82	8.006,05	19.742.965,56	50,28%
PA	TRAIRÃO	1508050	6.137,41	8.006,05	9.068.756,71	53,12%
SE	MONTA ALEGRE DE SERGIPE	2804201	6.137,65	8.006,05	6.369.780,95	62,19%
PI	PIRACURUCA	2208304	6.139,26	8.006,05	10.985.983,42	54,43%
PA	SAO JOAO DE PIRABAS	1507474	6.140,99	8.006,05	10.716.042,24	61,34%
BA	ITARANTIM	2916807	6.142,27	8.006,05	7.636.984,90	54,36%
PB	SANTA CECÍLIA	2513158	6.143,86	8.006,05	3.670.856,59	50,71%
RN	TENENTE ANANIAS	2414100	6.149,23	8.006,05	4.407.871,54	40,17%
PI	ARRAIAL	2201002	6.149,46	8.006,05	3.233.358,00	40,08%
CE	ACARAU	2300200	6.152,22	8.006,05	30.312.418,18	51,92%
AP	MAZAGÃO	1600402	6.153,49	8.006,05	14.623.578,69	45,85%
PI	GILBUES	2204402	6.153,79	8.006,05	6.753.135,73	50,95%
PB	NOVA FLORESTA	2510105	6.155,22	8.006,05	3.819.477,18	56,12%
PE	TRINDADE	2615607	6.155,39	8.006,05	12.589.127,09	54,72%
BA	CASTRO ALVES	2907301	6.156,40	8.006,05	12.590.451,14	50,31%
BA	BIRITINGA	2903607	6.159,64	8.006,05	11.778.598,41	37,65%
PA	ACARA	1500206	6.160,69	8.006,05	44.512.054,84	51,49%



PI	NAZARIA	2206720	6.160,83	8.006,05	5.249.592,09	51,01%
BA	WANDERLEY	2933455	6.161,23	8.006,05	7.051.264,48	47,79%
PA	CURIONOPOLIS	1502772	6.161,23	8.006,05	14.868.436,44	44,69%
PB	CAJAZEIRAS	2503704	6.161,80	8.006,05	22.381.886,71	48,19%
AM	CODAJAS	1301308	6.163,38	8.006,05	8.860.339,73	57,79%
CE	CAUCAIA	2303709	6.163,51	8.006,05	145.193.441,64	48,45%
AM	NHAMUNDA	1303007	6.163,54	8.006,05	9.096.941,98	57,22%
PE	PASSIRA	2610509	6.163,83	8.006,05	9.501.083,40	52,40%
MA	SANTO AMARO DO MARANHAO	2110278	6.164,18	8.006,05	7.229.093,48	58,73%
PA	XINGUARA	1508407	6.164,74	8.006,05	22.938.056,18	49,13%
RN	SAO JOSE DE MIPIBU	2412203	6.165,11	8.006,05	21.175.507,73	51,81%
AM	IRANDUBA	1301852	6.165,96	8.006,05	27.905.340,85	55,06%
PE	MACAPARANA	2609006	6.166,44	8.006,05	9.147.208,69	47,87%
PE	PARNAMIRIM	2610400	6.167,43	8.006,05	7.871.711,40	49,94%
MA	BACABEIRA	2101251	6.167,48	8.006,05	9.989.690,94	50,57%
PI	NOVO SANTO ANTONIO	2206951	6.167,74	8.006,05	2.014.791,63	47,16%
MA	SAO FRANCISCO DO BREJAO	2110856	6.168,18	8.006,05	4.840.013,77	50,72%
PB	CUITE	2505105	6.169,10	8.006,05	6.731.641,98	49,45%
PE	VERTENTE DO LERIO	2616183	6.170,70	8.006,05	4.098.170,72	51,43%
CE	SAO LUIS DO CURU	2312601	6.172,91	8.006,05	4.495.319,79	52,63%
BA	SANTO AMARO	2928604	6.173,38	8.006,05	24.764.311,07	47,79%
CE	TABULEIRO DO NORTE	2313104	6.173,54	8.006,05	10.049.806,65	46,62%
PI	BONFIM DO PIAUI	2201929	6.173,80	8.006,05	2.677.107,82	53,17%
PA	SANTO ANTONIO DO TAUA	1507003	6.173,84	8.006,05	13.780.283,01	57,71%
PB	LASTRO	2508406	6.174,19	8.006,05	1.778.504,70	48,53%
BA	LAFAIETE COUTINHO	2918704	6.174,77	8.006,05	3.085.955,42	41,27%
AL	ATALAIA	2700409	6.174,94	8.006,05	23.332.258,07	49,95%
PE	SAO CAITANO	2613107	6.175,43	8.006,05	12.049.608,77	57,91%
CE	SANTANA DO CARIRI	2312106	6.175,62	8.006,05	7.702.388,58	47,89%
PA	CACHOEIRA DO PIRIA	1501956	6.176,59	8.006,05	11.861.069,42	56,81%
BA	UBATA	2932309	6.177,08	8.006,05	7.718.917,49	50,33%
RR	NORMANDIA	1400407	6.177,58	8.006,05	11.342.368,35	39,28%
BA	VARZEA DO POCO	2933109	6.178,34	8.006,05	3.640.372,01	44,97%
BA	AURELINO LEAL	2902401	6.180,74	8.006,05	7.488.555,13	44,91%
CE	OCARA	2309458	6.181,63	8.006,05	10.607.453,08	50,29%
PA	ULIANOPOLIS	1508126	6.181,73	8.006,05	15.749.889,32	49,01%
BA	IGAPORA	2913408	6.182,53	8.006,05	6.126.009,94	49,30%
MA	SANTA INES	2109908	6.182,90	8.006,05	37.291.158,61	49,68%
AL	JAPARATINGA	2703601	6.184,73	8.006,05	5.689.718,83	51,03%
BA	BARRA	2902708	6.184,76	8.006,05	26.221.319,35	55,84%
BA	BOA VISTA DO TUPIM	2903805	6.185,02	8.006,05	8.352.315,78	54,92%
PA	BAGRE	1501105	6.185,69	8.006,05	14.509.219,80	62,53%
PB	BANANEIRAS	2501500	6.189,63	8.006,05	9.186.821,32	50,12%
BA	BARRA DO CHOCA	2902906	6.190,13	8.006,05	18.224.780,94	49,60%
BA	BREJOES	2904308	6.190,55	8.006,05	6.734.390,64	47,65%
PI	CAMPO MAIOR	2202208	6.191,39	8.006,05	20.903.446,86	52,19%
BA	SOBRADINHO	2930774	6.196,93	8.006,05	11.163.606,82	53,69%
AM	GUAJARA	1301654	6.197,15	8.006,05	5.887.007,30	53,83%
BA	CURACA	2909901	6.197,63	8.006,05	18.093.739,88	53,51%
PA	REDENCAO	1506138	6.198,05	8.006,05	35.565.671,55	53,34%
PB	POMBAL	2512101	6.198,12	8.006,05	12.361.798,40	49,12%
PA	CURUA	1502855	6.199,52	8.006,05	8.153.790,14	53,45%
MG	SAO JOAQUIM DE BICAS	3162922	6.200,17	8.006,05	12.567.618,59	52,92%
BA	BELO CAMPO	2903508	6.200,43	8.006,05	8.011.440,21	52,50%
BA	ITAPE	2916203	6.202,60	8.006,05	4.728.465,99	53,39%
PI	GUADALUPE	2204501	6.203,01	8.006,05	5.581.989,73	46,91%
BA	JIQUIRICA	2918209	6.204,42	8.006,05	8.431.989,23	48,63%
CE	JIJOCA DE JERICOACOARA	2307254	6.205,78	8.006,05	14.714.230,53	48,52%
AM	CAREIRO	1301100	6.205,88	8.006,05	17.582.516,27	53,95%
PA	SAO CAETANO DE ODIVELAS	1507102	6.207,55	8.006,05	8.620.079,82	52,39%
PA	NOVA TIMBOTEUA	1505007	6.209,97	8.006,05	5.628.617,81	55,00%
PI	MARCOS PARENTE	2206001	6.210,18	8.006,05	2.376.503,43	46,67%
PB	IBIARA	2506608	6.211,15	8.006,05	1.977.351,10	48,27%
PE	PESQUEIRA	2610905	6.211,86	8.006,05	23.028.252,42	50,23%
MG	CAPITAO ENEAS	3112703	6.214,15	8.006,05	3.921.323,53	53,97%
MA	PRESIDENTE VARGAS	2109304	6.218,27	8.006,05	8.256.747,85	48,17%
PE	BREJO DA MADRE DE DEUS	2602605	6.219,43	8.006,05	18.699.631,47	51,61%
PA	BELTERRA	1501451	6.220,33	8.006,05	9.612.155,35	58,44%
BA	GUAJERU	2911659	6.220,44	8.006,05	2.949.377,01	58,56%
AL	CHA PRETA	2701902	6.221,26	8.006,05	3.441.765,24	45,84%
AL	JUNQUEIRO	2704005	6.221,63	8.006,05	12.861.986,69	44,19%
PA	MARITUBA	1504422	6.221,88	8.006,05	54.814.257,65	50,11%
PI	LAGOA DO PIAUI	2205581	6.222,56	8.006,05	2.271.953,57	52,56%
PB	CONCEICAO	2504405	6.222,82	8.006,05	6.731.596,98	53,07%
PE	BREJAO	2602407	6.224,14	8.006,05	5.271.197,21	50,71%
CE	IRACEMA	2306009	6.224,21	8.006,05	6.122.141,15	44,12%
PI	PASSAGEM FRANCA DO PIAUI	2207751	6.224,24	8.006,05	3.266.783,06	47,60%
PA	NOVA ESPERANCA DO PIRIA	1504950	6.224,37	8.006,05	11.359.132,39	54,92%
CE	IGUATU	2305506	6.224,64	8.006,05	33.251.435,62	48,57%
PB	SANTANA DE MANGUEIRA	2513505	6.226,37	8.006,05	2.101.395,29	53,94%
CE	PALHANO	2310001	6.226,49	8.006,05	3.983.323,94	40,34%
PI	NOVA SANTA RITA	2207959	6.227,20	8.006,05	1.986.412,56	48,04%
CE	MISSAO VELHA	2308401	6.227,30	8.006,05	15.893.557,18	49,12%
PA	CAPANEMA	1502202	6.227,42	8.006,05	17.849.541,67	55,10%
PA	BOM JESUS DO TOCANTINS	1501576	6.227,43	8.006,05	7.130.911,01	50,15%
PB	ARACAGI	2500809	6.228,05	8.006,05	7.388.016,11	48,17%
BA	INHAMBUPE	2913705	6.228,63	8.006,05	16.276.839,00	53,54%
PB	POCO DANTAS	2512036	6.232,20	8.006,05	3.622.253,17	37,66%





PI	JARDIM DO MULATO	2205250	6.232,68	8.006,05	2.056.443,17	49,90%
CE	HIDROLANDIA	2305209	6.233,82	8.006,05	7.178.481,54	50,47%
BA	MUQUEM DE SAO FRANCISCO	2922250	6.234,61	8.006,05	7.120.742,85	47,82%
PB	RIO TINTO	2512903	6.235,16	8.006,05	8.890.326,93	49,51%
AM	ENVIRA	1301506	6.235,46	8.006,05	7.391.147,68	58,36%
AL	PALMEIRA DOS INDIOS	2706307	6.235,73	8.006,05	26.764.015,48	48,24%
PB	SAO FRANCISCO	2513984	6.236,05	8.006,05	1.765.383,52	43,53%
AL	BARRA DE SANTO ANTONIO	2700508	6.236,90	8.006,05	8.931.663,46	51,05%
PE	CAETES	2603207	6.237,34	8.006,05	11.595.515,02	59,79%
PI	COIVARAS	2202737	6.239,04	8.006,05	2.482.461,26	51,24%
CE	CAMPOS SALES	2302701	6.239,20	8.006,05	9.453.888,91	48,91%
BA	SANTO ESTEVAO	2928802	6.239,70	8.006,05	21.334.431,27	53,00%
PE	VERTENTES	2616209	6.240,20	8.006,05	7.267.160,65	49,96%
PE	TORITAMA	2615409	6.241,83	8.006,05	17.535.843,57	51,24%
BA	MALHADA	2920205	6.242,94	8.006,05	7.539.346,40	61,51%
CE	MERUOCA	2308203	6.245,57	8.006,05	7.457.257,09	51,70%
BA	ITACARE	2914901	6.246,84	8.006,05	14.439.522,51	50,03%
PB	SAO JOSE DE CAIANA	2514305	6.247,01	8.006,05	2.755.683,17	43,67%
PE	SANHARO	2612406	6.248,74	8.006,05	7.578.020,79	48,87%
PE	BELO JARDIM	2601706	6.248,98	8.006,05	24.336.417,22	52,89%
BA	IBICUI	2912301	6.250,28	8.006,05	5.683.750,29	50,02%
RN	JACANA	2405009	6.250,58	8.006,05	2.793.998,59	43,43%
MA	IGARAPE DO MEIO	2105153	6.250,60	8.006,05	12.365.376,61	42,28%
MA	CAMPESTRE DO MARANHAO	2102556	6.251,21	8.006,05	5.502.703,98	47,08%
PB	SAO MAMEDE	2514909	6.252,20	8.006,05	2.695.010,90	48,04%
PI	HUGO NAPOLEAO	2204600	6.254,96	8.006,05	1.986.229,62	42,28%
BA	ITAMARAJU	2915601	6.255,52	8.006,05	24.333.486,07	51,30%
PE	EXU	2605301	6.255,99	8.006,05	11.859.360,30	54,18%
PI	SAO JOSE DO DIVINO	2210052	6.256,20	8.006,05	2.332.963,81	43,22%
CE	HORIZONTE	2305233	6.257,16	8.006,05	32.565.289,81	52,44%
BA	MATINA	2921054	6.257,66	8.006,05	5.080.791,52	45,19%
PA	SANTA IZABEL DO PARA	1506500	6.258,46	8.006,05	25.991.767,74	56,24%
PI	BOQUEIRAO DO PIAUI	2201945	6.258,79	8.006,05	3.363.015,46	48,17%
PB	ALCANTIL	2500536	6.259,10	8.006,05	2.693.638,50	53,86%
PA	SOURE	1507904	6.259,13	8.006,05	10.247.547,88	50,97%
RN	JANUARIO CICCO	2405306	6.259,16	8.006,05	3.987.849,97	47,56%
PI	CARACOL	2202505	6.259,50	8.006,05	6.229.396,35	45,22%
PE	SERRITA	2614006	6.259,53	8.006,05	8.481.731,79	50,38%
CE	CAPISTRANO	2302909	6.260,68	8.006,05	6.986.374,28	50,29%
PA	SANTA BARBARA DO PARA	1506351	6.262,66	8.006,05	6.732.546,61	53,15%
PB	PICUI	2511400	6.263,61	8.006,05	7.477.651,11	47,69%
PA	ALTAMIRA	1500602	6.265,15	8.006,05	56.954.242,85	52,94%
PA	OEIRAS DO PARA	1505205	6.269,94	8.006,05	22.912.965,90	57,54%
AL	OURO BRANCO	2706109	6.270,97	8.006,05	6.965.065,73	45,16%
RN	CRUZETA	2403004	6.271,12	8.006,05	2.698.010,54	48,30%
AL	ESTRELA DE ALAGOAS	2702553	6.271,67	8.006,05	7.653.402,05	46,96%
PE	GLORIA DO GOITA	2606101	6.273,06	8.006,05	9.698.604,32	57,23%
PB	AGUA BRANCA	2500106	6.273,36	8.006,05	4.837.885,95	46,35%
AL	SAO SEBASTIAO	2708808	6.274,54	8.006,05	16.936.909,42	54,60%
BA	SANTA RITA DE CASSIA	2928406	6.274,65	8.006,05	11.298.165,33	55,29%
BA	CORIBE	2909109	6.275,74	8.006,05	5.930.161,79	51,68%
BA	SENTO SE	2930204	6.276,69	8.006,05	19.190.915,95	50,73%
BA	XIQUE-XIQUE	2933604	6.276,73	8.006,05	25.585.519,25	43,00%
BA	ITAQUARA	2916708	6.276,88	8.006,05	3.012.522,69	48,05%
PB	BARRA DE SANTA ROSA	2501609	6.278,59	8.006,05	5.408.428,15	48,74%
BA	TAPEROA	2931202	6.278,63	8.006,05	11.055.471,75	53,42%
PB	MANAIRA	2509008	6.279,05	8.006,05	3.885.060,23	50,20%
BA	BURITIRAMA	2904753	6.282,92	8.006,05	9.183.622,91	56,30%
PE	JOAO ALFREDO	2608107	6.282,94	8.006,05	9.263.705,65	52,54%
MA	BREJO DE AREIA	2102150	6.284,59	8.006,05	4.641.603,84	45,49%
BA	MACURURE	2919900	6.285,10	8.006,05	3.991.053,59	43,43%
MA	AGUA DOCE DO MARANHÃO	2100154	6.287,03	8.006,05	7.230.242,88	53,34%
MA	FEIRA NOVA DO MARANHAO	2104073	6.287,13	8.006,05	3.642.863,69	57,28%
BA	CRISTOPOLIS	2909703	6.287,81	8.006,05	5.597.689,16	55,12%
CE	QUIXERE	2311504	6.287,83	8.006,05	7.965.339,10	49,44%
PE	SANTA MARIA DA BOA VISTA	2612604	6.288,99	8.006,05	18.227.141,89	54,43%
MG	VARZELANDIA	3170909	6.292,18	8.006,05	4.807.662,74	41,31%
TO	CHAPADA DA NATIVIDADE	1705102	6.295,12	8.006,05	1.640.016,59	49,61%
CE	OROS	2309508	6.295,28	8.006,05	8.591.404,84	48,88%
PB	INGA	2506806	6.296,24	8.006,05	7.466.937,25	51,47%
MA	PASTOS BONS	2108009	6.296,82	8.006,05	12.885.086,60	31,37%
PB	NOVA OLINDA	2510204	6.300,84	8.006,05	2.905.900,39	34,92%
BA	CAATIBA	2904803	6.300,99	8.006,05	3.038.448,83	39,20%
PI	ILHA GRANDE	2204659	6.301,66	8.006,05	4.238.132,44	56,57%
BA	IRECE	2914604	6.302,91	8.006,05	25.352.638,15	54,36%
BA	MAETINGA	2919959	6.303,33	8.006,05	2.732.545,83	46,98%
CE	BREJO SANTO	2302503	6.303,99	8.006,05	26.910.237,44	41,01%
BA	FEIRA DA MATA	2910776	6.305,15	8.006,05	2.473.694,53	48,52%
MA	VITORIA DO MEARIM	2112902	6.309,74	8.006,05	13.310.143,29	51,80%
PI	CARAUBAS DO PIAUI	2202539	6.309,98	8.006,05	2.814.760,40	51,47%
CE	ARARIPE	2301307	6.310,94	8.006,05	10.210.813,99	51,24%
RR	PACARAIMA	1400456	6.312,85	8.006,05	12.444.780,74	55,54%
CE	JUCAS	2307403	6.313,75	8.006,05	10.834.396,43	54,08%
PA	GARRAFAO DO NORTE	1503077	6.314,91	8.006,05	13.536.617,54	52,01%
ES	BOM JESUS DO NORTE	3201100	6.315,87	8.006,05	3.372.310,60	39,67%
BA	SANTA LUZIA	2928059	6.315,92	8.006,05	5.932.519,95	51,87%
PA	SAO FELIX DO XINGU	1507300	6.317,69	8.006,05	35.152.051,63	50,94%
PA	IGARAPE-MIRI	1503309	6.318,29	8.006,05	34.369.290,22	56,95%
BA	IBOTIRAMA	2913200	6.320,74	8.006,05	11.951.725,82	48,37%
PE	PAUDALHO	2610608	6.321,64	8.006,05	18.368.214,97	56,57%
PB	RIACHAO DO BACAMARTE	2512754	6.321,73	8.006,05	3.123.155,84	39,33%
PI	SAO FELIX DO PIAUI	2209609	6.322,10	8.006,05	1.524.446,15	53,44%
BA	COCOS	2908101	6.322,14	8.006,05	8.248.650,23	51,75%
PI	ALVORADA DO GURGUEIA	2200459	6.322,16	8.006,05	2.991.655,00	47,95%
PB	JUAZEIRINHO	2507705	6.323,28	8.006,05	7.320.557,07	55,71%
PI	FLORIANO	2203909	6.323,90	8.006,05	18.155.288,48	53,48%
BA	SITIO DO MATO	2930758	6.324,23	8.006,05	5.700.650,33	58,50%
CE	BARBALHA	2301901	6.324,68	8.006,05	23.795.964,39	51,84%
PE	FREI MIGUELINHO	2605806	6.324,70	8.006,05	4.722.306,79	50,91%
PE	LIMOEIRO	2608909	6.325,61	8.006,05	13.732.774,27	51,83%
PI	ASSUNCAO DO PIAUI	2201051	6.326,68	8.006,05	4.717.902,92	46,12%
RN	MONTE ALEGRE	2407807	6.327,20	8.006,05	10.987.253,94	45,25%
TO	AUGUSTINOPOLIS	1702554	6.328,21	8.006,05	5.707.472,38	49,15%
PA	SALINOPOLIS	1506203	6.329,24	8.006,05	14.099.651,85	56,20%
AL	VICOSA	2709400	6.335,54	8.006,05	9.951.009,27	55,42%
MG	LADAINHA	3137007	6.336,36	8.006,05	3.212.158,44	53,99%



PA	URUARA	1508159	6.336,88	8.006,05	25.025.118,05	59,24%
PB	CATURITE	2504355	6.337,77	8.006,05	2.584.968,95	45,75%
BA	MIRANTE	2921450	6.338,78	8.006,05	3.536.284,60	54,78%
BA	AMELIA RODRIGUES	2901106	6.339,37	8.006,05	9.017.008,72	44,84%
MA	PEDRO DO ROSARIO	2108256	6.339,41	8.006,05	15.608.156,99	49,03%
BA	IRARA	2914505	6.339,60	8.006,05	12.822.119,51	47,68%
MA	SAO JOAO DO CARU	2111029	6.341,00	8.006,05	7.391.167,18	55,31%
BA	GLORIA	2911402	6.341,55	8.006,05	6.469.825,95	52,78%
RN	MARTINS	2407401	6.341,70	8.006,05	2.624.306,14	41,28%
BA	ANTONIO GONCALVES	2901809	6.342,00	8.006,05	5.037.161,97	47,20%
MG	LAJINHA	3137700	6.343,50	8.006,05	5.741.551,84	54,61%
PE	BUIQUE	2602803	6.343,95	8.006,05	18.392.132,81	57,99%
BA	PIRITIBA	2924801	6.345,07	8.006,05	6.598.471,19	51,18%
MA	TUFILANDIA	2112274	6.345,61	8.006,05	3.571.140,72	51,36%
MA	DAVINOPOLIS	2103752	6.347,42	8.006,05	6.085.303,58	48,29%
PI	MONSENHOR GIL	2206407	6.348,04	8.006,05	4.409.106,24	48,90%
PI	SAO JOSE DO PIAUI	2210201	6.350,59	8.006,05	1.977.931,92	54,02%
RN	SAO PAULO DO POTENGI	2412609	6.350,83	8.006,05	5.787.106,05	50,29%
PE	IBIMIRIM	2606606	6.351,79	8.006,05	7.711.048,27	57,02%
RN	LAGOA DE PEDRAS	2406304	6.352,41	8.006,05	2.791.405,82	46,95%
MG	NATALANDIA	3144375	6.352,50	8.006,05	1.266.311,10	49,17%
PI	FARTURA DO PIAUI	2203750	6.355,27	8.006,05	3.519.228,49	41,64%
TO	COUTO DE MAGALHAES	1706001	6.355,69	8.006,05	2.729.127,56	44,22%
BA	RETIROLANDIA	2926103	6.356,91	8.006,05	5.089.092,52	51,37%
MA	SAO PEDRO DA AGUA BRANCA	2111532	6.357,29	8.006,05	5.201.380,02	53,56%
BA	MACAUBAS	2919801	6.357,86	8.006,05	14.933.835,21	48,23%
PE	SIRINHAEM	2614204	6.359,52	8.006,05	14.007.386,13	53,60%
PB	SANTA LUZIA	2513406	6.360,93	8.006,05	4.112.021,77	46,92%
PE	VERDEJANTE	2616100	6.363,07	8.006,05	3.932.275,33	39,79%
PE	CALUMBI	2603405	6.363,50	8.006,05	2.817.116,16	57,08%
MA	GRACA ARANHA	2104701	6.367,17	8.006,05	2.642.350,79	45,98%
AM	EIRUNEPE	1301407	6.369,32	8.006,05	13.470.916,38	56,68%
PB	DESTERRO	2505402	6.373,09	8.006,05	2.713.381,40	46,83%
PE	GRANITO	2606309	6.373,81	8.006,05	3.256.387,99	51,80%
PI	FLORES DO PIAUI	2203800	6.378,80	8.006,05	1.949.741,30	45,73%
CE	PALMACIA	2310100	6.379,96	8.006,05	4.154.434,95	46,34%
BA	POCOES	2925105	6.380,63	8.006,05	17.661.411,89	54,95%
PE	LAGOA DO CARRO	2608453	6.381,05	8.006,05	5.598.428,00	47,66%
PB	MONTADAS	2509503	6.383,25	8.006,05	2.389.610,56	59,06%
BA	CORDEIROS	2909000	6.383,57	8.006,05	2.767.940,51	48,65%
BA	IUIU	2917334	6.384,04	8.006,05	4.711.236,88	32,36%
CE	CRATO	2304202	6.385,54	8.006,05	40.024.593,93	48,93%
PB	LAGOA DE DENTRO	2508208	6.387,46	8.006,05	3.837.501,50	52,41%
PE	PANELAS	2610202	6.388,06	8.006,05	12.482.219,15	49,05%
CE	PACATUBA	2309706	6.392,58	8.006,05	24.788.453,39	49,82%
PB	PRINCESA ISABEL	2512309	6.392,67	8.006,05	5.896.748,66	46,90%
PA	BREJO GRANDE DO ARAGUAIA	1501758	6.396,15	8.006,05	4.102.195,24	43,36%
PE	BEZERROS	2601904	6.399,31	8.006,05	13.746.424,18	53,84%
PI	MANOEL EMIDIO	2205904	6.401,45	8.006,05	2.034.761,54	46,86%
PA	BREU BRANCO	1501782	6.401,62	8.006,05	20.027.026,28	52,55%
PB	PATOS	2510808	6.403,14	8.006,05	24.126.707,18	52,33%
BA	MUTUIPE	2922409	6.404,40	8.006,05	7.860.962,28	52,48%
PA	RUROPOLIS	1506195	6.405,17	8.006,05	12.660.490,25	54,62%
BA	ANTONIO CARDOSO	2901700	6.405,90	8.006,05	5.047.762,17	57,10%
BA	ITAJUIPE	2915502	6.406,63	8.006,05	7.343.277,81	55,71%
CE	GROAIRAS	2304905	6.407,48	8.006,05	4.553.094,39	49,24%
PB	SALGADO DE SAO FELIX	2513109	6.408,49	8.006,05	4.702.896,87	40,75%
BA	LENCOIS	2919306	6.409,92	8.006,05	4.689.142,11	50,05%
PE	FEIRA NOVA	2605400	6.411,03	8.006,05	6.437.830,44	53,68%
BA	MORTUGABA	2921807	6.411,53	8.006,05	4.204.959,65	50,99%
CE	MARCO	2307809	6.413,96	8.006,05	13.017.812,25	50,40%
PA	ANAPU	1500859	6.414,88	8.006,05	15.627.583,59	61,27%
PB	PILOEZINHOS	2511707	6.415,43	8.006,05	2.221.643,46	57,91%
PA	RONDON DO PARA	1506187	6.418,09	8.006,05	15.053.400,08	55,85%
CE	PENAFORTE	2310605	6.418,12	8.006,05	3.542.174,88	43,61%
MA	SAO LUIS GONZAGA DO MARANHAO	2111409	6.420,80	8.006,05	10.659.064,59	54,36%
CE	JAGUARETAMA	2306702	6.421,19	8.006,05	6.984.993,02	51,44%
BA	ITAPETINGA	2916401	6.421,23	8.006,05	21.346.378,98	50,63%
PE	POCAO	2611200	6.421,41	8.006,05	3.962.679,67	46,95%
BA	BARRA DA ESTIVA	2902807	6.422,77	8.006,05	8.441.555,60	55,05%
CE	ARNEIROZ	2301505	6.423,82	8.006,05	2.696.297,94	42,11%
PB	RIACHO DOS CAVALOS	2512804	6.424,67	8.006,05	3.912.490,18	50,16%
AL	MATRIZ DE CAMARAGIBE	2705101	6.426,58	8.006,05	9.998.808,16	50,21%
PE	MACHADOS	2609105	6.426,91	8.006,05	4.363.651,35	50,28%
PB	SAO SEBASTIAO DE LAGOA DE ROCA	2515104	6.427,19	8.006,05	3.339.768,50	52,77%
BA	LAJE	2918803	6.428,28	8.006,05	9.872.864,11	44,20%
AL	MATA GRANDE	2705002	6.428,36	8.006,05	11.991.082,82	43,50%
BA	ANGICAL	2901403	6.430,63	8.006,05	5.538.589,64	43,77%
PI	JOSE DE FREITAS	2205508	6.430,71	8.006,05	14.293.561,55	53,69%
SE	MOITA BONITA	2804102	6.434,03	8.006,05	4.123.625,02	42,53%
BA	CARINHANHA	2907103	6.434,09	8.006,05	11.382.527,59	58,49%
ES	IBITIRAMA	3202553	6.434,38	8.006,05	3.561.542,72	54,73%
PB	MULUNGU	2509800	6.435,16	8.006,05	3.117.364,70	55,86%
PE	AFOGADOS DA INGAZEIRA	2600104	6.435,18	8.006,05	13.374.910,91	52,32%
CE	ITAPIUNA	2306504	6.435,78	8.006,05	6.543.531,34	49,92%
PB	CONGO	2504702	6.436,38	8.006,05	2.117.734,93	42,25%
BA	BAIXA GRANDE	2902609	6.436,71	8.006,05	6.852.952,25	51,06%



PA	NOVA IPIXUNA	1504976	6.437,60	8.006,05	5.700.453,94	52,26%
PA	MEDICILANDIA	1504455	6.439,18	8.006,05	11.731.190,08	57,63%
BA	MARAU	2920700	6.439,24	8.006,05	11.577.650,87	56,05%
BA	SANTANOPOLIS	2928307	6.440,44	8.006,05	3.607.930,44	55,19%
PE	SAO JOSE DA COROA GRANDE	2613404	6.441,40	8.006,05	7.609.187,23	54,50%
PB	REMIGIO	2512705	6.442,26	8.006,05	6.081.703,19	51,87%
PI	SIGEFREDO PACHECO	2210656	6.442,72	8.006,05	3.191.548,32	50,43%
CE	PARACURU	2310209	6.443,41	8.006,05	15.530.364,91	53,51%
PB	SOLEDADE	2516102	6.444,91	8.006,05	5.263.704,54	51,78%
PE	BOM JARDIM	2602209	6.444,92	8.006,05	11.177.244,74	49,87%
MA	ARAGUANA	2100873	6.445,62	8.006,05	7.221.672,89	52,65%
PA	SAO FRANCISCO DO PARA	1507409	6.446,22	8.006,05	5.440.285,14	58,41%
CE	PIQUET CARNEIRO	2310902	6.448,26	8.006,05	5.646.434,31	46,23%
BA	ITUACU	2917201	6.448,74	8.006,05	6.981.964,34	51,03%
BA	BARRA DO MENDES	2903003	6.450,09	8.006,05	4.871.948,19	54,49%
BA	IBIASSUCE	2912004	6.450,54	8.006,05	3.125.311,25	51,69%
PI	FRANCISCO MACEDO	2204154	6.450,56	8.006,05	1.512.781,39	40,98%
BA	CONDE	2908606	6.451,00	8.006,05	10.691.644,55	52,16%
PE	SANTA CRUZ DA BAIXA VERDE	2612471	6.452,87	8.006,05	3.933.060,21	50,01%
PB	PEDRO REGIS	2512721	6.453,77	8.006,05	2.246.336,14	48,60%
MA	CAPINZAL DO NORTE	2102754	6.453,93	8.006,05	5.423.050,58	52,51%
PA	CASTANHAL	1502400	6.453,95	8.006,05	51.348.897,80	57,15%
MA	BEQUIMAO	2101905	6.454,77	8.006,05	6.363.452,63	58,99%
BA	IBICARAI	2912103	6.458,38	8.006,05	6.030.219,84	51,62%
CE	ABAIARA	2300101	6.458,64	8.006,05	3.930.345,14	39,43%
PI	PAJEU DO PIAUI	2207355	6.458,87	8.006,05	1.176.233,46	41,62%
PE	BELEM DO SAO FRANCISCO	2601607	6.458,97	8.006,05	5.367.483,17	49,22%
PI	SAO JOAO DA FRONTEIRA	2209872	6.459,76	8.006,05	2.326.619,53	49,72%
PE	ITAMBE	2607653	6.459,76	8.006,05	9.026.849,01	49,12%
MT	LUCIARA	5105309	6.460,91	8.006,05	997.622,94	45,45%
PE	ALIANCA	2600708	6.461,92	8.006,05	10.380.346,59	52,77%
MA	ITINGA DO MARANHAO	2105427	6.463,05	8.006,05	10.179.218,66	49,59%
PE	CHA DE ALEGRIA	2604403	6.463,14	8.006,05	4.370.369,12	58,32%
PE	TABIRA	2614600	6.464,33	8.006,05	8.421.547,26	50,47%
PI	PAULISTANA	2207801	6.464,75	8.006,05	8.483.623,15	48,00%
PB	SOSSEGO	2516151	6.465,15	8.006,05	1.669.326,53	43,33%
CE	PARAMOTI	2310407	6.466,52	8.006,05	4.221.525,29	50,90%
RN	FLORANIA	2403806	6.467,36	8.006,05	2.169.890,68	51,89%
BA	JAGUARIBE	2917805	6.467,49	8.006,05	8.591.938,19	54,01%
PI	PALMEIRAIS	2207504	6.467,94	8.006,05	6.727.187,92	43,99%
PE	SERRA TALHADA	2613909	6.468,09	8.006,05	24.216.721,45	54,32%
BA	ANDARAÍ	2901304	6.469,86	8.006,05	5.356.951,06	50,41%
PE	SAO BENTO DO UNA	2613008	6.470,33	8.006,05	16.880.795,08	58,21%
PB	MATARACA	2509305	6.473,85	8.006,05	4.422.106,84	46,64%
AL	MARAVILHA	2704609	6.475,22	8.006,05	7.655.431,68	47,41%
BA	BROTAS DE MACAUBAS	2904506	6.476,24	8.006,05	4.563.623,97	47,66%
RN	PEDRO VELHO	2409803	6.476,38	8.006,05	5.792.355,92	43,00%
PI	MARCOLANDIA	2205953	6.477,35	8.006,05	4.435.986,95	52,68%
BA	SANTA CRUZ CABRALIA	2927705	6.477,55	8.006,05	15.276.810,38	51,36%
CE	GRANJEIRO	2304806	6.478,17	8.006,05	2.306.060,64	52,15%
PA	SANTAREM NOVO	1506906	6.478,68	8.006,05	3.090.724,14	50,38%
CE	APUIARES	2300903	6.478,76	8.006,05	4.611.162,00	46,28%
BA	IGRAPIUNA	2913457	6.478,88	8.006,05	5.754.492,18	51,46%
PE	PALMARES	2610004	6.482,75	8.006,05	14.230.201,85	52,92%
SE	CARIRA	2801405	6.484,25	8.006,05	8.518.366,11	50,78%
BA	LAJEDO DO TABOCAL	2919058	6.484,36	8.006,05	3.696.616,42	47,25%
PB	DAMIAO	2505352	6.486,45	8.006,05	2.039.534,17	47,48%
PE	QUIXABA	2611533	6.487,75	8.006,05	3.838.081,39	58,30%
SE	NOSSA SENHORA DA GLORIA	2804508	6.489,82	8.006,05	14.732.721,93	49,13%
PE	CONDADO	2604601	6.492,05	8.006,05	7.343.590,48	55,29%
BA	CACHOEIRA	2904902	6.495,04	8.006,05	9.438.772,32	49,06%
MA	GONCALVES DIAS	2104404	6.495,40	8.006,05	5.454.328,36	53,32%
BA	CICERO DANTAS	2907806	6.496,71	8.006,05	13.749.213,23	46,67%
PA	ANANINDEUA	1500800	6.496,77	8.006,05	78.204.340,57	57,79%
SE	SAO DOMINGOS	2806800	6.498,94	8.006,05	3.761.713,94	45,99%
PB	SERTAOZINHO	2515930	6.500,82	8.006,05	2.306.584,67	42,70%
PA	MARAPANIM	1504406	6.501,15	8.006,05	9.774.738,58	54,83%
BA	PIATA	2924306	6.502,08	8.006,05	7.739.150,64	50,91%
BA	OLINDINA	2923100	6.503,05	8.006,05	8.642.421,32	53,09%
BA	SALINAS DA MARGARIDA	2927309	6.505,54	8.006,05	7.372.680,17	44,50%
PB	PITIMBU	2511905	6.507,37	8.006,05	7.708.827,36	45,57%
MA	PARAIBANO	2107704	6.508,52	8.006,05	7.234.445,27	50,15%
PE	BARREIROS	2601409	6.508,93	8.006,05	12.597.460,28	58,06%
ES	SAO JOSE DO CALCADO	3204807	6.509,63	8.006,05	3.544.752,13	46,08%
PI	BELA VISTA DO PIAUI	2201556	6.509,91	8.006,05	1.376.825,32	50,50%
AM	NOVO AIRAO	1303205	6.511,67	8.006,05	5.959.081,61	59,73%
BA	RODELAS	2927101	6.512,23	8.006,05	3.860.528,23	51,49%
RN	IELMO MARINHO	2404606	6.512,33	8.006,05	5.478.425,54	52,77%
BA	IPUPIARA	2914109	6.513,85	8.006,05	3.397.533,54	49,32%
PE	IGARASSU	2606804	6.515,62	8.006,05	28.272.960,30	56,58%
PA	ITAITUBA	1503606	6.515,89	8.006,05	50.881.639,35	53,80%
PI	PEDRO II	2207900	6.516,50	8.006,05	12.226.222,89	52,71%
BA	CONCEICAO DO ALMEIDA	2908309	6.516,70	8.006,05	4.020.884,78	48,01%
MA	GUIMARAES	2104909	6.517,95	8.006,05	4.068.252,83	55,14%
PI	OEIRAS	2207009	6.518,08	8.006,05	12.211.224,41	49,12%
BA	AMARGOSA	2901007	6.519,32	8.006,05	11.381.718,47	48,32%
PI	LUIS CORREIA	2205706	6.520,05	8.006,05	10.632.196,28	48,16%
CE	AURORA	2301703	6.520,26	8.006,05	6.088.119,95	50,13%
GO	PLANALTINA	5217609	6.521,83	8.006,05	35.047.493,86	54,06%
CE	BARRO	2302008	6.524,66	8.006,05	5.671.652,78	51,02%
CE	AQUIRAZ	2301000	6.526,88	8.006,05	35.884.114,43	49,24%
PA	TUCUMA	1508084	6.527,09	8.006,05	15.411.783,34	47,46%
MG	IPANEMA	3131208	6.531,69	8.006,05	5.128.974,87	51,28%
PA	SANTA MARIA DO PARA	1506609	6.535,47	8.006,05	6.320.784,03	53,02%
PB	PIRIPITUBA	2511806	6.535,47	8.006,05	2.464.488,74	48,51%
MA	JATOBA	2105450	6.536,60	8.006,05	3.300.079,31	54,69%
BA	ALCOBACA	2900801	6.538,52	8.006,05	10.490.175,70	56,21%
BA	NOVA FATIMA	2922730	6.539,01	8.006,05	2.952.888,56	49,08%
PE	MANARI	2609154	6.540,90	8.006,05	6.902.298,33	54,70%
PI	NAZARE DO PIAUI	2206704	6.542,17	8.006,05	2.296.745,51	46,11%
RN	LAGOA DANTA	2406205	6.542,58	8.006,05	2.259.171,74	44,57%
RN	TANGARA	2414001	6.544,42	8.006,05	4.153.534,40	48,48%
RN	MARCELINO VIEIRA	2407302	6.545,49	8.006,05	1.765.393,05	50,44%
BA	ARATACA	2902252	6.545,62	8.006,05	3.355.559,91	49,08%
BA	ITAPITANGA	2916609	6.546,21	8.006,05	3.427.105,74	48,37%
PE	OROBO	2609709	6.547,79	8.006,05	7.537.038,72	47,62%



BA	VARZEA NOVA	2933158	6.547,94	8.006,05	4.668.252,59	55,81%
AM	ITACOATIARA	1301902	6.548,21	8.006,05	31.764.598,83	58,79%
PI	LAGOINHA DO PIAUI	2205540	6.548,93	8.006,05	1.098.481,83	53,99%
PE	CAMOCIM DE SAO FELIX	2603504	6.549,27	8.006,05	4.663.905,52	53,51%
RR	UIRAMUTA	1400704	6.552,42	8.006,05	5.558.565,65	59,78%
PB	SERRARIA	2515906	6.553,01	8.006,05	1.407.577,22	58,63%
BA	JAGUAQUARA	2917607	6.553,26	8.006,05	15.373.937,45	53,62%
BA	ITANAGRA	2915908	6.554,17	8.006,05	3.295.557,43	48,47%
ES	VILA PAVAO	3205150	6.554,97	8.006,05	3.073.098,45	54,55%
PE	CANHOTINHO	2603702	6.557,66	8.006,05	7.740.371,50	52,56%
PA	NOVO REPARTIMENTO	1505064	6.557,91	8.006,05	26.816.576,39	58,23%
PE	BUENOS AIRES	2602704	6.558,08	8.006,05	3.856.420,57	45,71%
BA	BONINAL	2904001	6.559,11	8.006,05	4.459.617,95	55,44%
RN	JUNDIA	2406155	6.559,15	8.006,05	1.484.693,32	34,98%
SE	ARAUA	2800407	6.559,68	8.006,05	4.449.183,53	46,45%
BA	CASA NOVA	2907202	6.561,01	8.006,05	22.576.432,68	56,84%
PB	CAPIM	2504033	6.563,19	8.006,05	2.612.699,16	51,25%
PE	TACARATU	2614808	6.563,26	8.006,05	6.572.374,11	49,84%
BA	TANHACU	2931004	6.563,79	8.006,05	6.117.207,15	52,63%
PE	BREJINHO	2602506	6.565,21	8.006,05	2.794.879,63	54,40%
PA	JACUNDA	1503804	6.567,04	8.006,05	14.112.933,65	49,46%
MA	GOVERNADOR NEWTON BELLO	2104651	6.567,88	8.006,05	5.195.870,37	31,76%
PB	LAGOA SECA	2508307	6.570,90	8.006,05	7.981.915,70	52,80%
RN	BARAUNA	2401453	6.573,56	8.006,05	8.476.440,47	51,64%
CE	IPAUMIRIM	2305704	6.574,22	8.006,05	3.938.855,88	51,39%
PI	SIMOES	2210706	6.574,57	8.006,05	7.089.171,33	49,95%
PB	MONTE HOREBE	2509602	6.574,89	8.006,05	2.749.854,17	43,39%
TO	SITIO NOVO DO TOCANTINS	1720804	6.576,55	8.006,05	5.320.297,34	30,99%
AL	MARECHAL DEODORO	2704708	6.579,17	8.006,05	24.447.648,77	50,55%
PE	SAO LOURENCO DA MATA	2613701	6.580,11	8.006,05	22.444.065,14	57,71%
BA	VALENCA	2932903	6.580,95	8.006,05	26.049.290,24	49,45%
SP	BASTOS	3505807	6.581,34	8.006,05	4.227.153,13	44,88%
BA	BOA NOVA	2903706	6.583,30	8.006,05	4.946.256,70	53,33%
SE	JAPARATUBA	2803302	6.584,31	8.006,05	7.097.735,10	52,81%
BA	RUY BARBOSA	2927200	6.585,08	8.006,05	8.410.811,65	53,01%
PB	PEDRAS DE FOGO	2511202	6.585,13	8.006,05	11.712.698,38	50,70%
CE	JATI	2307205	6.585,56	8.006,05	3.107.165,41	50,26%
BA	VEREDA	2933257	6.586,27	8.006,05	2.313.597,17	45,52%
RN	LAGOA NOVA	2406502	6.586,62	8.006,05	5.652.398,98	47,30%
PE	LAGOA DO OURO	2608602	6.588,09	8.006,05	4.448.365,73	50,20%
GO	ABADIA DE GOIAS	5200050	6.590,60	8.006,05	6.003.594,07	54,12%
PI	LAGOA DO SITIO	2205599	6.590,89	8.006,05	1.715.618,10	51,02%
CE	LAVRAS DA MANGABEIRA	2307502	6.593,84	8.006,05	7.569.097,80	50,13%
MG	SANTA BARBARA DO TUGURIO	3157302	6.595,08	8.006,05	1.411.928,77	57,23%
MG	CHAPADA DO NORTE	3116100	6.599,22	8.006,05	2.013.193,46	46,13%
AL	SAO LUIS DO QUITUNDE	2708501	6.599,39	8.006,05	10.977.872,74	53,67%
PE	SOLIDAO	2614402	6.600,73	8.006,05	2.398.415,01	53,05%
PB	TACIMA	2516409	6.602,42	8.006,05	2.758.561,15	38,44%
BA	COARACI	2908002	6.602,59	8.006,05	5.191.172,47	50,65%
PE	VICENCIA	2616308	6.604,09	8.006,05	8.256.081,56	49,45%
PB	SAO JOSE DO BONFIM	2514602	6.604,69	8.006,05	1.220.507,16	55,64%
CE	CATARINA	2303600	6.605,95	8.006,05	3.834.215,66	46,20%
PB	JACARAU	2507309	6.606,17	8.006,05	6.241.414,23	52,58%
PI	SANTO ANTONIO DE LISBOA	2209401	6.608,95	8.006,05	1.495.526,99	49,39%
BA	PAU BRASIL	2923902	6.609,42	8.006,05	2.809.965,10	55,15%
RN	PORTALEGRE	2410207	6.611,26	8.006,05	2.520.816,55	38,73%
SE	SALGADO	2806206	6.611,55	8.006,05	4.989.890,23	53,78%
PI	BARRA DALCANTARA	2201176	6.611,90	8.006,05	1.434.991,60	43,89%
MA	RIBAMAR FIQUENE	2109551	6.613,48	8.006,05	2.719.604,12	56,08%
TO	TOCANTINIA	1721109	6.613,91	8.006,05	3.209.868,91	42,19%
MA	BALSAS	2101400	6.617,54	8.006,05	29.464.406,43	57,31%
PE	FLORES	2605608	6.618,89	8.006,05	5.323.093,85	54,47%
RN	CARNAUBA DOS DANTAS	2402402	6.618,96	8.006,05	2.140.564,50	43,11%
BA	AGUA FRIA	2900405	6.619,75	8.006,05	5.610.256,82	55,09%
PE	SAO BENEDITO DO SUL	2612901	6.620,18	8.006,05	3.425.819,69	51,16%
PB	GUARABIRA	2506301	6.620,19	8.006,05	11.381.861,65	52,05%
BA	CAMAMU	2905800	6.620,25	8.006,05	11.944.930,57	55,25%
BA	NOVA IBIA	2922755	6.621,25	8.006,05	2.919.269,46	48,28%
PA	GOIANESIA DO PARA	1503093	6.621,93	8.006,05	11.118.030,50	51,99%
PI	ELESBAO VELOSO	2203503	6.622,97	8.006,05	3.092.705,05	50,91%
PI	OLHO DAGUA DO PIAUI	2207108	6.623,01	8.006,05	1.311.225,06	41,97%
PE	LAJEDO	2608800	6.623,45	8.006,05	13.415.726,84	52,53%
BA	SAUDE	2929800	6.623,76	8.006,05	3.482.872,45	53,24%
AM	APUI	1300144	6.626,50	8.006,05	4.152.831,16	55,28%
PE	CEDRO	2604304	6.627,12	8.006,05	2.988.540,23	48,15%
PB	MALTA	2508802	6.628,15	8.006,05	1.996.426,83	44,96%
BA	JEREMOABO	2918100	6.628,24	8.006,05	13.416.748,55	42,67%
AL	GIRAU DO PONCIANO	2702900	6.631,38	8.006,05	24.913.098,18	50,49%
PE	BODOCO	2602001	6.633,92	8.006,05	9.568.676,97	54,69%
PE	AGRESTINA	2600302	6.634,27	8.006,05	6.600.106,76	50,53%
MA	SAO RAIMUNDO DO DOCA BEZERRA	2111631	6.635,76	8.006,05	2.212.874,77	43,64%
BA	PARATINGA	2923704	6.636,91	8.006,05	10.511.712,03	52,23%
MA	RIACHAO	2109502	6.637,41	8.006,05	6.986.107,67	53,91%
BA	PILAO ARCADEO	2924405	6.637,62	8.006,05	12.883.136,90	57,78%
MG	RIO DO PRADO	3155108	6.638,19	8.006,05	1.043.307,99	55,07%
RN	GOIANINHA	2404200	6.638,55	8.006,05	11.441.032,11	45,08%
AL	BATALHA	2700706	6.639,24	8.006,05	7.711.588,80	47,70%





BA	IBIRATAIA	2912905	6.642,40	8.006,05	6.268.923,88	53,93%
PI	BARRO DURO	2201408	6.642,81	8.006,05	2.132.144,85	46,00%
PA	PAU DARCO	1505551	6.643,07	8.006,05	3.080.712,50	47,66%
PE	JATAUBA	2608008	6.645,64	8.006,05	5.715.257,85	49,62%
BA	MURITIBA	2922300	6.646,80	8.006,05	11.274.656,22	47,24%
BA	RIBEIRAO DO LARGO	2926657	6.647,64	8.006,05	3.477.657,56	53,37%
PI	CAPITAO GERVASIO OLIVEIRA	2202455	6.648,19	8.006,05	1.631.514,21	54,43%
BA	ANAGE	2901205	6.649,67	8.006,05	6.069.614,03	53,55%
TO	SAO SEBASTIAO DO TOCANTINS	1720309	6.650,19	8.006,05	1.771.889,04	45,14%
BA	MIGUEL CALMON	2921203	6.650,22	8.006,05	7.279.148,25	48,30%
MG	NOVA SERRANA	3145208	6.652,77	8.006,05	32.380.804,50	43,54%
AL	SANTA LUZIA DO NORTE	2707909	6.653,69	8.006,05	2.970.767,20	42,64%
PB	BOQUEIRAO	2502508	6.654,06	8.006,05	4.374.565,79	55,06%
BA	MUNDO NOVO	2922102	6.654,56	8.006,05	6.701.167,20	49,25%
PI	CORRENTE	2202901	6.655,44	8.006,05	8.920.149,52	53,69%
PB	TAVARES	2516607	6.655,45	8.006,05	3.901.898,57	44,02%
MG	MATIPO	3140902	6.657,63	8.006,05	2.844.584,77	53,82%
BA	WENCESLAU GUIMARAES	2933505	6.658,49	8.006,05	8.427.803,89	51,29%
BA	BUERAREMA	2904704	6.660,09	8.006,05	4.233.160,43	56,18%
PI	CANTO DO BURITI	2202307	6.660,34	8.006,05	5.700.219,82	51,72%
PE	CARUARU	2604106	6.660,72	8.006,05	86.807.083,14	53,62%
PE	SAO JOAO	2613206	6.661,68	8.006,05	7.336.309,13	53,08%
BA	UBAITABA	2932200	6.661,92	8.006,05	5.911.496,31	49,62%
ES	LARANJA DA TERRA	3203163	6.664,71	8.006,05	2.852.934,58	50,18%
PI	JUAZEIRO DO PIAUI	2205516	6.666,49	8.006,05	2.239.970,36	31,79%
SE	FREI PAULO	2802304	6.669,25	8.006,05	4.368.501,03	51,82%
BA	NOVA VICOSA	2923001	6.670,26	8.006,05	13.280.835,74	49,60%
CE	INDEPENDENCIA	2305605	6.670,77	8.006,05	6.011.269,54	46,37%
PB	ALAGOINHA	2500502	6.671,85	8.006,05	3.846.749,74	51,46%
PB	BELEM	2501906	6.673,83	8.006,05	3.658.061,21	51,98%
BA	JACOBINA	2917508	6.673,95	8.006,05	20.882.658,30	52,98%
CE	BAIXIO	2301802	6.676,61	8.006,05	1.667.347,57	54,36%
PA	PALESTINA DO PARA	1505494	6.677,43	8.006,05	2.544.748,19	46,18%
MA	SUCUPIRA DO RIACHAO	2111953	6.677,56	8.006,05	1.813.671,89	48,83%
PB	BELEM DO BREJO DO CRUZ	2502003	6.678,98	8.006,05	2.426.229,74	43,40%
PE	SAO JOSE DO EGITO	2613602	6.679,74	8.006,05	7.597.010,91	49,46%
CE	SENADOR POMPEU	2312700	6.680,06	8.006,05	5.506.686,37	50,67%
AL	CACIMBINHAS	2701209	6.680,97	8.006,05	5.629.722,01	41,46%
ES	IRUPI	3202652	6.681,03	8.006,05	3.497.892,43	45,91%
BA	VERA CRUZ	2933208	6.682,40	8.006,05	13.700.852,49	47,85%
PB	MASSARANDUBA	2509206	6.684,58	8.006,05	3.651.699,39	51,12%
PE	CATENDE	2604205	6.684,91	8.006,05	7.071.997,03	55,88%
PB	MATUREIA	2509396	6.684,94	8.006,05	2.207.074,22	51,57%
PB	SAO JOSE DE PRINCESA	2514552	6.685,65	8.006,05	820.500,51	50,74%
PI	SAO JOAO DO ARRAIAL	2209971	6.685,79	8.006,05	4.167.839,33	50,55%
RN	JARDIM DO SERIDO	2405702	6.686,00	8.006,05	2.087.674,71	45,47%
PB	CAMALAU	2503902	6.686,89	8.006,05	2.001.262,32	49,71%
MA	TRIZIDELA DO VALE	2112233	6.689,38	8.006,05	8.091.683,38	50,01%
PE	ITAPETIM	2607703	6.689,85	8.006,05	3.820.596,42	47,83%
BA	CANDIBA	2906600	6.691,12	8.006,05	3.494.859,04	49,00%
PE	ARACOIABA	2601052	6.693,73	8.006,05	5.908.713,65	55,13%
SE	RIACHAO DO DANTAS	2805802	6.694,56	8.006,05	6.559.572,63	54,08%
BA	COTEGIPE	2909406	6.697,39	8.006,05	4.278.067,03	52,23%
BA	ENCRUZILHADA	2910404	6.700,08	8.006,05	6.401.780,58	52,27%
PB	LUCENA	2508604	6.700,34	8.006,05	4.496.839,33	50,65%
MG	PINTOPOLIS	3150570	6.702,96	8.006,05	1.524.338,68	57,03%
BA	SANTA BRIGIDA	2927606	6.703,76	8.006,05	4.702.812,94	56,20%
RN	ANTONIO MARTINS	2400901	6.703,86	8.006,05	1.384.057,75	48,29%
PB	SAO JOSE DOS RAMOS	2514453	6.705,48	8.006,05	2.402.753,81	49,89%
AL	PAULO JACINTO	2706604	6.709,78	8.006,05	2.084.756,16	52,76%
PE	JAQUEIRA	2607950	6.710,61	8.006,05	3.563.504,38	52,71%
MA	SAO JOSE DOS BASILIOS	2111250	6.710,95	8.006,05	2.435.789,12	50,46%
AL	PARIPUEIRA	2706448	6.713,51	8.006,05	5.331.852,97	48,80%
BA	PRESIDENTE TANCREDO NEVES	2925758	6.714,74	8.006,05	8.932.619,36	56,33%
PI	VALENCA DO PIAUI	2211308	6.716,33	8.006,05	4.958.986,02	50,07%
BA	LAMARAO	2919108	6.716,43	8.006,05	2.939.641,53	53,23%
BA	CHORROCHO	2907707	6.718,72	8.006,05	4.063.828,03	44,73%
MG	NOVO CRUZEIRO	3145307	6.719,87	8.006,05	4.765.988,50	48,55%
AL	TEOTONIO VILELA	2709152	6.720,52	8.006,05	22.048.740,77	36,67%
ES	IBATIBA	3202454	6.725,27	8.006,05	7.288.909,19	50,73%
BA	IRAMAIA	2914307	6.727,84	8.006,05	3.543.987,64	55,72%
AL	FLEXEIRAS	2702801	6.728,15	8.006,05	4.296.285,18	48,81%
PE	SAO JOSE DO BELMONTE	2613503	6.728,25	8.006,05	8.541.893,51	57,59%
MA	ALTO PARNAIBA	2100501	6.730,87	8.006,05	3.271.093,01	59,66%
BA	PEDRAO	2924108	6.731,16	8.006,05	2.142.414,17	54,83%
PA	SAO JOAO DO ARAGUAIA	1507508	6.731,76	8.006,05	5.362.493,82	51,25%
CE	POTENGI	2311207	6.732,16	8.006,05	2.619.124,55	49,86%
BA	DOM MACEDO COSTA	2910206	6.733,01	8.006,05	1.403.172,65	44,26%
BA	PALMEIRAS	2923506	6.733,12	8.006,05	2.876.913,15	55,35%
PE	BONITO	2602308	6.734,25	8.006,05	9.489.218,17	57,57%
PE	SANTA FILOMENA	2612554	6.736,06	8.006,05	3.793.501,23	55,65%
PE	SALGUEIRO	2612208	6.740,01	8.006,05	12.975.622,21	53,63%
AL	PORTO DE PEDRAS	2707404	6.742,13	8.006,05	4.534.120,05	42,97%
SE	MALHADOR	2803906	6.743,62	8.006,05	3.587.087,65	50,74%
MA	BURITI BRAVO	2102309	6.744,16	8.006,05	7.364.338,51	51,93%
PA	QUATIPURU	1506112	6.745,12	8.006,05	2.476.023,86	56,18%
PB	CACIMBA DE DENTRO	2503506	6.746,04	8.006,05	3.974.255,45	51,03%
ES	BREJETUBA	3201159	6.748,02	8.006,05	3.185.182,92	54,32%
PE	DORMENTES	2605152	6.748,91	8.006,05	4.790.016,96	58,51%
SE	ITAPORANGA DAJUDA	2803203	6.749,03	8.006,05	11.140.992,47	55,36%
BA	ITAPARICA	2916104	6.750,94	8.006,05	6.745.121,38	41,21%
MG	SENADOR AMARAL	3165578	6.752,16	8.006,05	1.441.912,05	49,29%
BA	CARAIBAS	2906899	6.754,02	8.006,05	2.820.911,11	49,46%
BA	GUANAMBI	2911709	6.754,73	8.006,05	20.852.693,40	50,57%
RN	CEARA MIRIM	2402600	6.756,00	8.006,05	17.596.066,06	54,24%
CE	JUAZEIRO DO NORTE	2307304	6.756,15	8.006,05	56.064.488,06	50,00%
MG	CORONEL FABRICIANO	3119401	6.756,67	8.006,05	19.988.026,17	44,88%
PI	TAMBORIL DO PIAUI	2210953	6.757,35	8.006,05	1.179.297,60	54,06%
AL	JOAQUIM GOMES	2703809	6.757,71	8.006,05	5.376.273,04	54,19%
PB	COREMAS	2504801	6.759,61	8.006,05	3.066.688,46	53,87%
MG	TAIOBEIRAS	3168002	6.760,62	8.006,05	6.420.914,49	47,69%
RN	RIO DO FOGO	2408953	6.764,25	8.006,05	3.749.057,52	53,86%
PE	GARANHUNS	2606002	6.765,34	8.006,05	27.820.509,86	54,79%
MG	CAMPO DO MEIO	3111309	6.765,37	8.006,05	1.867.925,09	49,14%
PI	PARNAGUA	2207603	6.765,67	8.006,05	2.897.951,42	56,26%
PE	TRIUNFO	2615706	6.767,08	8.006,05	4.144.414,41	50,57%



CE	MORADA NOVA	2308708	6.767,20	8.006,05	15.232.043,66	49,23%
AC	MANCIO LIMA	1200336	6.767,23	8.006,05	5.600.134,63	48,96%
PB	GURIAO	2506509	6.768,39	8.006,05	1.129.632,59	41,57%
MA	ARAIOSES	2100907	6.769,59	8.006,05	12.794.797,95	54,23%
RN	SERRINHA DOS PINTOS	2413557	6.770,13	8.006,05	1.381.253,89	41,20%
PA	SANTA MARIA DAS BARREIRAS	1506583	6.770,72	8.006,05	6.616.447,50	52,78%
BA	CANAVIEIRAS	2906303	6.772,09	8.006,05	8.780.814,85	54,50%
MG	PERDIGAO	3149705	6.773,82	8.006,05	2.878.094,28	42,46%
BA	IGUAI	2913507	6.775,26	8.006,05	6.055.535,39	54,46%
AL	JEQUIA DA PRAIA	2703759	6.776,15	8.006,05	4.084.338,48	45,63%
PA	SAPUCAIA	1507755	6.777,88	8.006,05	2.711.467,89	44,18%
PE	SERTANIA	2614105	6.779,06	8.006,05	6.798.980,78	55,62%
PE	BARRA DE GUABIRABA	2601300	6.779,95	8.006,05	3.036.964,98	54,20%
MG	MONTALVANIA	3142700	6.780,04	8.006,05	1.863.276,91	56,04%
GO	ITABERAI	5210406	6.780,15	8.006,05	10.919.558,34	51,30%
BA	CARDEAL DA SILVA	2907004	6.780,35	8.006,05	3.010.795,70	52,01%
RN	PUREZA	2410405	6.781,36	8.006,05	2.709.781,74	50,63%
PE	TUPARETAMA	2615904	6.781,81	8.006,05	2.202.258,58	53,22%
CE	CEDRO	2303808	6.782,43	8.006,05	5.227.794,73	49,41%
PE	ALTINHO	2600807	6.783,13	8.006,05	3.550.212,98	52,18%
BA	RIACHO DE SANTANA	2926400	6.783,14	8.006,05	7.273.528,31	53,81%
PA	SAO DOMINGOS DO ARAGUAIA	1507151	6.783,26	8.006,05	6.919.932,07	49,72%
MA	CAJARI	2102507	6.783,54	8.006,05	6.343.370,88	56,82%
SE	PEDRINHAS	2805109	6.784,04	8.006,05	3.200.457,88	44,37%
PE	TIMBAUBA	2615300	6.784,16	8.006,05	9.771.853,18	52,01%
RN	NISIA FLORESTA	2408201	6.789,49	8.006,05	8.950.692,37	49,99%
BA	CAETANOS	2905156	6.789,68	8.006,05	3.270.671,19	50,79%
BA	PRESIDENTE DUTRA	2925600	6.795,60	8.006,05	3.595.388,26	52,95%
AM	BERURI	1300631	6.797,68	8.006,05	8.046.770,57	62,00%
PE	SALOA	2612307	6.798,59	8.006,05	4.299.610,17	51,98%
BA	MARACAS	2920502	6.800,06	8.006,05	7.769.332,72	48,13%
PE	PETROLANDIA	2611002	6.800,17	8.006,05	9.539.387,30	56,12%
PE	TAQUARITINGA DO NORTE	2615003	6.802,95	8.006,05	5.757.380,35	51,62%
BA	OURICANGAS	2923308	6.804,17	8.006,05	2.870.544,81	51,88%
PB	BARAUNA	2501534	6.805,93	8.006,05	1.534.156,72	50,76%
BA	IBIRAPITANGA	2912707	6.806,81	8.006,05	7.662.550,95	49,30%
BA	PLANALTO	2925006	6.807,17	8.006,05	5.881.754,63	53,94%
RN	LUIS GOMES	2407005	6.808,91	8.006,05	2.520.762,82	54,79%
PI	CAPITAO DE CAMPOS	2202406	6.809,36	8.006,05	4.366.422,66	51,21%
BA	MANSIDAO	2920452	6.813,89	8.006,05	3.090.048,76	57,97%
MG	CATUJI	3115458	6.815,69	8.006,05	1.550.417,96	54,16%
PE	SAO JOAQUIM DO MONTE	2613305	6.815,86	8.006,05	4.921.819,22	54,22%
PI	SANTO ANTONIO DOS MILAGRES	2209450	6.816,77	8.006,05	1.014.213,24	31,61%
MG	CAPELINHA	3112307	6.816,77	8.006,05	5.805.293,52	48,05%
PI	SOCORRO DO PIAUI	2210904	6.818,12	8.006,05	1.364.559,57	54,10%
BA	NOVA SOURE	2922904	6.819,12	8.006,05	6.895.130,48	54,05%
AL	MESSIAS	2705200	6.819,73	8.006,05	5.296.540,91	50,68%
PB	CASSERENGUE	2504157	6.821,10	8.006,05	2.029.964,43	51,79%
PA	PARAGOMINAS	1505502	6.821,44	8.006,05	31.638.236,21	54,86%
AM	COARI	1301209	6.823,94	8.006,05	17.626.358,47	58,57%
BA	URUCUCA	2932705	6.825,12	8.006,05	6.257.167,71	54,28%
MG	ESPINOSA	3124302	6.827,76	8.006,05	4.189.037,16	47,79%
PI	BREJO DO PIAUI	2201988	6.829,72	8.006,05	1.387.036,28	41,28%
RN	ENCANTO	2403301	6.831,61	8.006,05	1.699.449,37	48,11%
MG	CHAPADA GAUCHA	3116159	6.832,52	8.006,05	3.146.251,74	51,67%
SC	SAO JOAO DO SUL	4216404	6.833,22	8.006,05	2.528.391,40	48,33%
PB	PEDRA BRANCA	2511004	6.833,70	8.006,05	1.192.972,78	53,20%
BA	RAFAEL JAMBEIRO	2925956	6.836,42	8.006,05	5.623.870,07	57,77%
RN	JARDIM DE ANGICOS	2405504	6.838,65	8.006,05	986.074,44	53,05%
AC	BRASILEIA	1200104	6.840,14	8.006,05	5.492.806,69	56,97%
PA	FLORESTA DO ARAGUAIA	1503044	6.841,23	8.006,05	6.037.911,93	55,51%
AL	SAO BRAS	2708204	6.841,64	8.006,05	2.051.541,04	54,37%
PB	OLIVEDOS	2510501	6.843,77	8.006,05	1.161.720,85	57,13%
CE	FORTIM	2304459	6.844,31	8.006,05	4.458.753,46	52,54%
ES	VILA VALERIO	3205176	6.844,55	8.006,05	3.933.853,68	49,33%
PE	ABREU E LIMA	2600054	6.845,04	8.006,05	10.118.707,14	58,78%
PI	ITAINOPOLIS	2205003	6.846,56	8.006,05	2.531.550,37	49,73%
PE	IATI	2606507	6.846,73	8.006,05	4.832.139,13	54,69%
PI	JAICOS	2205201	6.847,05	8.006,05	4.051.309,23	53,45%
SE	NOSSA SENHORA DAS DORES	2804607	6.850,64	8.006,05	6.869.103,49	53,26%
RN	SAO MIGUEL	2412500	6.851,45	8.006,05	5.863.007,73	43,71%
PA	INHANGAPI	1503408	6.852,80	8.006,05	1.876.519,55	62,31%
CE	AIUABA	2300408	6.853,75	8.006,05	3.636.427,34	49,39%
PR	CORBELIA	4106308	6.856,41	8.006,05	3.540.334,05	44,24%
BA	JUCURUCU	2918456	6.856,72	8.006,05	2.492.097,86	53,50%
PB	SOLANEA	2516003	6.857,35	8.006,05	4.653.105,39	54,11%
MG	AGUAS VERMELHAS	3101003	6.857,94	8.006,05	2.364.375,49	45,27%
AC	CRUZEIRO DO SUL	1200203	6.858,74	8.006,05	18.988.101,46	52,58%
ES	ATILIO VIVACQUA	3200706	6.859,20	8.006,05	3.463.244,82	42,35%
CE	SABOEIRO	2311900	6.859,61	8.006,05	4.115.599,62	48,91%
MG	PAVAO	3148509	6.860,60	8.006,05	911.888,07	51,48%
MG	ALTO JEQUITIBA	3153509	6.861,16	8.006,05	1.083.780,61	58,94%
PB	SANTANA DOS GARROTES	2513604	6.862,04	8.006,05	1.880.348,77	44,93%
PE	SAO VICENTE FERRER	2613800	6.864,57	8.006,05	3.669.541,50	53,79%
MG	GUARANESIA	3128303	6.865,37	8.006,05	3.122.666,92	47,38%
MA	IMPERATRIZ	2105302	6.868,14	8.006,05	58.100.409,14	49,32%
PE	SANTA MARIA DO CAMBUCA	2612703	6.868,56	8.006,05	3.156.058,67	55,35%



PI	PAU DARCO DO PIAUI	2207793	6.872,02	8.006,05	1.071.943,92	34,06%
CE	TARRAFAS	2313252	6.873,11	8.006,05	1.902.051,92	50,18%
PE	CUSTODIA	2605103	6.873,38	8.006,05	10.692.680,84	51,07%
BA	MANOEL VITORINO	2920403	6.874,65	8.006,05	3.415.323,13	61,68%
MG	SAO JOAO EVANGELISTA	3162807	6.875,45	8.006,05	2.670.310,62	49,57%
BA	MAIQUINIQUE	2920007	6.875,57	8.006,05	2.444.073,74	44,33%
PI	SAO JOAO DA CANABRAVA	2209856	6.875,59	8.006,05	1.872.595,38	48,98%
BA	SANTANA	2928208	6.877,56	8.006,05	5.459.298,72	55,79%
PE	ARCOVERDE	2601201	6.879,44	8.006,05	10.586.991,69	55,58%
PE	PEDRA	2610806	6.880,45	8.006,05	4.209.519,21	53,74%
GO	CAMPO LIMPO DE GOIAS	5204854	6.882,40	8.006,05	1.597.429,27	55,88%
PE	AGUAS BELAS	2600500	6.882,89	8.006,05	9.346.054,44	58,76%
PB	ARARA	2500908	6.883,64	8.006,05	2.517.328,05	46,18%
AC	EPITACIOLANDIA	1200252	6.885,85	8.006,05	3.987.113,94	56,32%
MG	JANUARIA	3135209	6.885,98	8.006,05	8.271.055,90	53,99%
PE	ALAGOINHA	2600609	6.886,16	8.006,05	3.550.446,54	50,88%
BA	UNA	2932507	6.886,35	8.006,05	6.307.392,32	52,56%
PB	ITATUBA	2507200	6.886,46	8.006,05	2.485.876,25	51,68%
BA	CRUZ DAS ALMAS	2909802	6.886,80	8.006,05	11.046.124,35	51,15%
AL	OLHO DAGUA GRANDE	2705903	6.887,12	8.006,05	2.636.430,77	54,30%
PI	ITAUEIRA	2205102	6.887,74	8.006,05	2.042.313,14	52,50%
BA	SANTO ANTONIO DE JESUS	2928703	6.888,20	8.006,05	17.572.960,49	50,35%
BA	ENTRE RIOS	2910503	6.888,85	8.006,05	9.511.406,04	52,49%
RN	TENENTE LAURENTINO CRUZ	2414159	6.891,88	8.006,05	1.862.289,21	49,18%
BA	ITABELA	2914653	6.892,25	8.006,05	7.766.996,38	59,01%
RN	AUGUSTO SEVERO	2401305	6.893,80	8.006,05	1.796.666,67	48,71%
PB	CAJAZEIRINHAS	2503753	6.895,35	8.006,05	975.499,47	39,28%
PI	SAO JOSE DO PEIXE	2210102	6.895,97	8.006,05	1.061.108,30	57,72%
MG	SAO SEBASTIAO DO ANTA	3164472	6.898,37	8.006,05	1.568.645,85	46,07%
SE	BREJO GRANDE	2800704	6.899,58	8.006,05	3.008.873,18	49,61%
MG	OURO VERDE DE MINAS	3146206	6.899,68	8.006,05	1.175.718,07	50,46%
PE	IGUARACY	2606903	6.902,50	8.006,05	2.648.406,78	56,10%
PE	AFRANIO	2600203	6.904,96	8.006,05	3.935.292,48	55,17%
TO	SAO MIGUEL DO TOCANTINS	1720200	6.905,42	8.006,05	4.222.681,74	48,08%
PI	SEBASTIAO BARROS	2210623	6.905,56	8.006,05	1.497.040,11	58,29%
BA	ITORORO	2917102	6.906,77	8.006,05	3.764.909,87	52,92%
SE	MACAMBIRA	2803708	6.907,30	8.006,05	1.804.084,58	43,30%
PI	PAES LANDIM	2207306	6.909,67	8.006,05	1.267.225,79	44,68%
PB	UIRAUNA	2516904	6.910,22	8.006,05	4.250.111,14	49,53%
BA	WAGNER	2933406	6.910,50	8.006,05	1.983.933,27	54,96%
PB	SAO JOSE DO BREJO DO CRUZ	2514651	6.911,10	8.006,05	938.350,75	31,55%
RN	SERRINHA	2413508	6.911,32	8.006,05	1.854.769,88	42,58%
BA	NILO PECANHA	2922607	6.911,38	8.006,05	4.976.672,19	52,75%
PE	ANGELIM	2601003	6.911,43	8.006,05	2.544.346,98	55,21%
RN	MONTANHAS	2407708	6.913,87	8.006,05	2.605.958,98	51,78%
BA	SAO MIGUEL DAS MATAS	2929404	6.914,11	8.006,05	2.150.379,21	45,38%
RN	JAPI	2405405	6.915,15	8.006,05	1.243.255,00	47,13%
RN	SAO JOSE DO CAMPESTRE	2412302	6.915,56	8.006,05	3.473.127,92	34,97%
ES	JERONIMO MONTEIRO	3203106	6.916,35	8.006,05	2.330.371,37	48,76%
BA	MORPARA	2921609	6.917,23	8.006,05	2.119.902,76	57,10%
PB	SUME	2516300	6.917,80	8.006,05	3.408.248,51	48,48%
PB	MARCACAO	2509057	6.919,10	8.006,05	2.726.938,85	49,81%
PI	FLORESTA DO PIAUI	2203859	6.919,59	8.006,05	872.461,92	45,75%
PI	PICOS	2208007	6.922,06	8.006,05	11.685.687,65	50,16%
PA	SAO JOAO DA PONTA	1507466	6.922,37	8.006,05	1.797.050,44	57,40%
SE	PEDRA MOLE	2805000	6.924,22	8.006,05	1.008.171,04	57,46%
PA	ABEL FIGUEIREDO	1500131	6.928,70	8.006,05	1.855.145,66	57,31%
PB	BORBOREMA	2502706	6.928,89	8.006,05	1.020.987,26	54,91%
RN	BOM JESUS	2401701	6.929,37	8.006,05	2.541.722,37	39,85%
RN	RIACHO DA CRUZ	2410702	6.930,03	8.006,05	860.324,97	38,08%
RN	SERRA NEGRA DO NORTE	2413409	6.930,55	8.006,05	1.344.933,06	50,40%
PI	PRATA DO PIAUI	2208601	6.932,37	8.006,05	972.211,13	54,90%
PE	GAMELEIRA	2605905	6.932,46	8.006,05	4.287.582,86	53,01%
RN	RIACHO DE SANTANA	2410801	6.933,03	8.006,05	952.846,77	55,22%
PI	MURICI DOS PORTELAS	2206696	6.934,38	8.006,05	2.351.776,02	48,28%
BA	ALMADINA	2900900	6.934,88	8.006,05	1.295.557,42	51,32%
RN	SAO VICENTE	2413003	6.935,37	8.006,05	1.166.694,89	47,96%
PB	CATOLE DO ROCHA	2504306	6.937,24	8.006,05	5.233.072,51	50,25%
PE	MOREILANDIA	2614303	6.937,72	8.006,05	2.250.930,11	48,75%
PA	PICARRA	1505635	6.938,92	8.006,05	4.568.018,95	47,19%
MG	SAO JOAO DO MANHUACU	3162559	6.938,95	8.006,05	2.734.869,07	48,73%
PA	JURUTI	1503903	6.939,54	8.006,05	18.520.438,88	56,35%
PE	LAGOA DOS GATOS	2608701	6.941,43	8.006,05	3.352.654,54	53,28%
MA	SATUBINHA	2111722	6.941,89	8.006,05	4.188.126,11	56,91%
AM	ANAMA	1300086	6.942,40	8.006,05	2.765.527,22	58,65%
BA	MILAGRES	2921302	6.943,86	8.006,05	2.459.749,14	50,27%
BA	PRADO	2925501	6.944,88	8.006,05	8.300.761,05	53,76%
PI	AROEIRAS DO ITAIM	2200954	6.948,48	8.006,05	907.882,15	32,80%
MG	CORACAO DE JESUS	3118809	6.950,62	8.006,05	2.655.497,04	47,75%
PE	VENTUROSA	2616001	6.950,68	8.006,05	3.380.498,67	51,51%
BA	ITAJU DO COLONIA	2915403	6.951,27	8.006,05	1.771.506,51	53,47%
AL	FELIZ DESERTO	2702702	6.951,80	8.006,05	1.601.438,81	44,16%
SE	SANTA LUZIA DO ITANHY	2806305	6.953,16	8.006,05	5.880.896,04	43,34%
BA	SAPEACU	2929602	6.953,25	8.006,05	7.364.030,37	45,49%
BA	CANAPOLIS	2906105	6.953,68	8.006,05	2.355.605,80	56,10%
RN	ALEXANDRIA	2400505	6.954,46	8.006,05	2.425.650,06	47,16%
RN	IPANGUACU	2404705	6.955,47	8.006,05	3.080.937,47	52,17%
BA	GUARATINGA	2911808	6.956,76	8.006,05	4.232.133,76	52,59%
MG	ITAMBACURI	3132701	6.960,05	8.006,05	3.038.324,60	47,15%
PB	NAZAREZINHO	2510006	6.960,75	8.006,05	1.584.831,89	44,12%
PE	TERRA NOVA	2615201	6.962,09	8.006,05	2.082.499,37	55,16%
PB	ASSUNCAO	2501351	6.963,66	8.006,05	1.414.093,52	47,30%
PE	PARANATAMA	2610301	6.964,40	8.006,05	3.380.382,70	58,25%
AP	TARTARUGALZINHO	1600709	6.965,06	8.006,05	3.467.252,11	58,44%
PI	BOM PRINCIPIO DO PIAUI	2201919	6.965,78	8.006,05	1.632.852,07	54,94%
MG	BURITIZEIRO	3109402	6.966,37	8.006,05	3.745.568,01	51,75%
PI	PARNAIBA	2207702	6.975,00	8.006,05	24.393.008,17	54,00%
PE	CACHOEIRINHA	2603108	6.977,11	8.006,05	2.909.209,66	55,01%
MG	VARJAO DE MINAS	3170750	6.977,15	8.006,05	1.493.737,56	52,11%
PB	LIVRAMENTO	2508505	6.978,47	8.006,05	1.747.543,24	56,19%
RN	SANTA CRUZ	2411205	6.979,93	8.006,05	5.351.438,13	48,67%
SE	UMBAUBA	2807600	6.980,39	8.006,05	5.684.056,45	50,37%
PB	CONDE	2504603	6.982,18	8.006,05	8.883.430,63	51,23%
RN	SAO JOAO DO SABUGI	2412104	6.983,41	8.006,05	1.019.540,44	50,88%
MG	CURRAL DE DENTRO	3120870	6.985,45	8.006,05	1.274.714,44	41,58%
BA	JEQUIE	2918001	6.987,05	8.006,05	27.361.434,01	53,54%



MA	PEDREIRAS	2108207	6.987,09	8.006,05	7.115.957,00	46,02%
BA	CONDEUBA	2908705	6.987,69	8.006,05	3.577.567,23	47,55%
PB	SAO JOSE DOS CORDEIROS	2514800	6.990,00	8.006,05	709.498,51	31,08%
PB	NOVA PALMEIRA	2510303	6.993,65	8.006,05	1.032.186,47	45,82%
MG	GAMELEIRAS	3127339	6.994,24	8.006,05	937.124,50	39,31%
RN	SAO GONCALO DO AMARANTE	2412005	6.994,73	8.006,05	18.013.842,35	54,32%
PI	TANQUE DO PIAUI	2210979	6.994,82	8.006,05	710.895,50	55,23%
CE	ACOPIARA	2300309	6.997,18	8.006,05	9.056.061,29	49,99%
AC	ASSIS BRASIL	1200054	6.997,58	8.006,05	1.899.460,58	63,42%
PE	FERREIROS	2605509	6.997,98	8.006,05	2.022.880,22	46,90%
TO	PRAIA NORTE	1718303	6.998,81	8.006,05	2.764.405,50	43,16%
PE	XEXEU	2616506	6.999,12	8.006,05	3.848.312,12	48,12%
PI	CASTELO DO PIAUI	2202604	7.001,84	8.006,05	4.982.964,49	52,70%
RN	SEVERIANO MELO	2413607	7.004,75	8.006,05	1.162.108,92	53,14%
PI	MONTE ALEGRE DO PIAUI	2206605	7.005,49	8.006,05	3.033.668,94	53,02%
PI	BATALHA	2201507	7.005,95	8.006,05	5.769.160,40	51,21%
BA	MACARANI	2919702	7.009,14	8.006,05	3.473.000,22	49,77%
RS	CERRO GRANDE	4305157	7.014,21	8.006,05	571.795,18	43,58%
RN	CORONEL EZEQUIEL	2402808	7.016,30	8.006,05	1.144.923,47	50,34%
BA	SEBASTIAO LARANJEIRAS	2930006	7.016,93	8.006,05	1.935.505,77	50,02%
PB	SAO MIGUEL DE TAIPU	2515005	7.017,28	8.006,05	1.919.020,56	44,72%
PB	SAO JOSE DE PIRANHAS	2514503	7.019,27	8.006,05	4.512.694,04	52,97%
ES	CASTELO	3201407	7.023,40	8.006,05	6.994.812,04	46,24%
ES	CONCEICAO DA BARRA	3201605	7.025,08	8.006,05	7.106.825,94	45,96%
PE	QUIPAPA	2611507	7.025,64	8.006,05	3.973.759,46	53,51%
RN	VENHA-VER	2414753	7.027,01	8.006,05	1.164.652,51	34,69%
SE	AMPARO DE SAO FRANCISCO	2800100	7.027,89	8.006,05	918.281,17	47,06%
ES	BOA ESPERANCA	3201001	7.028,81	8.006,05	2.845.513,87	51,43%
CE	ICAPUI	2305357	7.029,05	8.006,05	5.269.567,44	49,29%
PE	BOM CONSELHO	2602100	7.030,23	8.006,05	8.130.028,22	59,05%
TO	SANTA ROSA DO TOCANTINS	1718907	7.031,29	8.006,05	1.480.842,93	48,39%
PR	QUITANDINHA	4121208	7.035,88	8.006,05	3.045.374,22	54,16%
PB	DONA INES	2505709	7.039,95	8.006,05	2.503.628,17	53,79%
PB	SERRA BRANCA	2515500	7.043,67	8.006,05	1.722.415,24	53,68%
MG	ITAMARANDIBA	3132503	7.052,81	8.006,05	5.001.856,52	45,84%
PE	AGUA PRETA	2600401	7.057,12	8.006,05	4.602.923,91	56,23%
PB	SOUSA	2516201	7.060,86	8.006,05	6.957.010,58	58,32%
BA	MEDEIROS NETO	2921104	7.060,99	8.006,05	4.531.085,60	50,44%
ES	ALTO RIO NOVO	3200359	7.061,21	8.006,05	1.272.235,28	52,58%
PE	ESCADA	2605202	7.062,34	8.006,05	8.242.487,30	54,45%
PI	MILTON BRANDAO	2206357	7.064,44	8.006,05	1.365.114,29	55,55%
AC	ACRELANDIA	1200013	7.065,35	8.006,05	2.627.864,62	50,53%
RN	SANTO ANTONIO	2411502	7.065,48	8.006,05	3.250.843,12	44,78%
PI	SANTA FILOMENA	2209203	7.066,14	8.006,05	1.618.648,84	50,77%
BA	IPIAU	2913903	7.066,18	8.006,05	7.660.340,45	49,00%
AC	XAPURI	1200708	7.067,01	8.006,05	2.042.857,11	60,05%
PE	FLORESTA	2605707	7.070,94	8.006,05	5.770.139,86	45,80%
PB	BOA VISTA	2502151	7.071,90	8.006,05	1.701.830,91	53,26%
MG	FREI INOCENCIO	3126901	7.072,72	8.006,05	1.190.222,13	48,90%
ES	MUNIZ FREIRE	3203700	7.073,45	8.006,05	3.469.626,36	52,73%
MG	TOLEDO	3169109	7.077,81	8.006,05	1.306.199,00	44,83%
GO	CAMPINORTE	5204706	7.078,38	8.006,05	1.670.814,30	60,44%
PE	LAGOA DE ITAENGA	2608503	7.079,47	8.006,05	3.051.724,85	49,11%
MG	LONTRA	3138658	7.079,98	8.006,05	1.619.236,64	46,35%
SP	BARRA DO CHAPEU	3505351	7.080,10	8.006,05	1.079.416,54	49,65%
PR	BELA VISTA DA CAROBA	4102752	7.082,33	8.006,05	637.229,49	52,58%
AP	ITAUBAL	1600253	7.082,75	8.006,05	1.498.457,75	54,16%
MG	MATIAS CARDOSO	3140852	7.086,53	8.006,05	1.958.146,98	37,73%
RN	CERRO CORA	2402709	7.088,31	8.006,05	2.070.959,29	51,62%
AC	MANOEL URBANO	1200344	7.092,37	8.006,05	2.817.884,83	59,37%
PB	PRATA	2512200	7.092,67	8.006,05	818.892,90	47,19%
PE	CALCADO	2603306	7.094,97	8.006,05	2.051.914,77	49,62%
MG	ESPIRITO SANTO DO DOURADO	3124401	7.095,16	8.006,05	1.100.015,78	43,31%
PR	REALEZA	4121406	7.096,63	8.006,05	2.863.814,20	40,12%
PB	DUAS ESTRADAS	2505808	7.096,74	8.006,05	883.604,10	50,80%
PB	BOA VENTURA	2502102	7.097,58	8.006,05	968.554,87	51,24%
RN	ITAU	2404903	7.097,74	8.006,05	991.938,66	48,74%
PB	SAO JOAO DO TIGRE	2514107	7.098,40	8.006,05	1.049.898,65	40,17%
PB	SAO SEBASTIAO DO UMBUZEIRO	2515203	7.099,29	8.006,05	811.794,66	41,76%
RN	SAO FERNANDO	2411809	7.100,07	8.006,05	688.929,55	48,64%
PE	SALGADINHO	2612109	7.101,45	8.006,05	1.204.013,52	55,15%
RN	SERRA DE SAO BENTO	2413300	7.103,61	8.006,05	947.174,04	51,38%
RN	LAGOA SALGADA	2406601	7.105,17	8.006,05	1.679.655,86	51,59%
BA	TABOCCAS DO BREJO VELHO	2930907	7.106,20	8.006,05	2.323.480,14	50,10%
BA	VITORIA DA CONQUISTA	2933307	7.107,89	8.006,05	52.589.505,52	56,27%
BA	BELMONTE	2903409	7.107,90	8.006,05	4.382.230,70	53,39%
AL	BOCA DA MATA	2701001	7.109,58	8.006,05	6.465.244,31	43,57%
PB	CATINGUEIRA	2504207	7.111,17	8.006,05	1.070.310,27	48,69%
TO	BURITI DO TOCANTINS	1703800	7.112,84	8.006,05	1.907.139,79	45,41%
PR	PARAISO DO NORTE	4118006	7.113,82	8.006,05	2.458.280,95	34,22%
GO	FORMOSA	5208004	7.115,55	8.006,05	15.211.477,84	52,30%
PE	NAZARE DA MATA	2609501	7.117,53	8.006,05	3.121.868,13	50,58%
RN	SAO BENTO DO TRAIRI	2411700	7.117,53	8.006,05	829.272,58	48,84%
BA	FLORESTA AZUL	2911006	7.120,44	8.006,05	1.702.271,12	45,89%
PB	CONDADO	2504504	7.120,80	8.006,05	1.113.248,16	56,46%
MG	PADRE PARAISO	3146305	7.124,42	8.006,05	2.711.204,00	45,41%
RN	ARES	2401206	7.128,51	8.006,05	2.875.833,46	49,71%





MG	SERRA DOS AIMORES	3166709	7.128,97	8.006,05	862.905,90	45,15%
PE	CORRENTES	2604700	7.129,61	8.006,05	2.913.665,13	55,85%
PB	IGARACY	2502607	7.130,82	8.006,05	943.173,89	49,28%
MG	BOM REPOUSO	3107901	7.133,17	8.006,05	1.706.216,09	48,58%
MG	POCO FUNDO	3151701	7.135,93	8.006,05	1.385.483,57	51,03%
MT	MATUPA	5105606	7.136,31	8.006,05	3.615.812,36	42,69%
PI	ALTO LONGA	2200301	7.139,53	8.006,05	2.023.217,39	52,19%
MG	NOVA PORTEIRINHA	3145059	7.140,68	8.006,05	994.264,42	42,23%
PR	FLORESTA	4107900	7.142,50	8.006,05	1.873.165,61	40,54%
SE	NOSSA SENHORA DE LOURDES	2804706	7.144,33	8.006,05	994.738,61	61,40%
RN	MAJOR SALES	2407252	7.144,83	8.006,05	1.096.393,06	43,50%
PI	BARREIRAS DO PIAUI	2201309	7.148,44	8.006,05	715.924,17	52,21%
MG	SANTANA DO MANHUACU	3158904	7.149,31	8.006,05	1.123.724,73	55,89%
PI	SAO FRANCISCO DO PIAUI	2209708	7.149,80	8.006,05	1.276.291,35	52,16%
SE	AQUIDABA	2800209	7.151,59	8.006,05	4.408.569,05	48,50%
RN	MAXARANGUAPE	2407500	7.153,98	8.006,05	2.219.470,59	51,30%
SE	CAMPO DO BRITO	2801009	7.155,51	8.006,05	2.554.458,83	47,37%
PB	SANTA RITA	2513703	7.156,63	8.006,05	15.119.625,62	56,66%
MA	PIO XII	2108702	7.156,68	8.006,05	6.892.967,80	47,94%
PB	MAMANGUAPE	2508901	7.158,38	8.006,05	5.899.768,50	58,60%
MA	NOVA COLINAS	2107258	7.162,36	8.006,05	1.238.808,94	56,10%
BA	CONTENDAS DO SINCORA	2908804	7.164,73	8.006,05	982.075,48	45,12%
MG	SANTA MARGARIDA	3157906	7.165,87	8.006,05	2.450.509,40	48,95%
PB	CAMPINA GRANDE	2504009	7.166,00	8.006,05	41.401.744,80	52,81%
AC	SENADOR GUIOMARD	1200450	7.167,22	8.006,05	2.752.648,23	50,11%
BA	LAGOA REAL	2918753	7.169,40	8.006,05	1.967.294,17	56,80%
RN	JARDIM DE PIRANHAS	2405603	7.173,71	8.006,05	2.151.167,51	42,63%
MG	MATA VERDE	3140555	7.173,71	8.006,05	1.028.830,13	49,12%
PE	AMARAJI	2600906	7.175,38	8.006,05	2.850.763,97	53,60%
SE	ITABAIANINHA	2803005	7.175,97	8.006,05	8.388.980,77	52,96%
AC	FEIJÓ	1200302	7.177,38	8.006,05	4.891.898,49	59,90%
ES	MARILANDIA	3203353	7.180,08	8.006,05	1.848.340,93	49,30%
BA	MASCOTE	2920908	7.180,93	8.006,05	2.598.574,59	49,66%
BA	IBIRAPUA	2912806	7.180,94	8.006,05	1.934.281,81	53,14%
AM	PRESIDENTE FIGUEIREDO	1303536	7.181,21	8.006,05	8.793.111,73	53,71%
BA	BARREIRAS	2903201	7.181,90	8.006,05	27.085.282,26	52,25%
PA	MARABA	1504208	7.183,01	8.006,05	52.294.889,45	54,95%
PI	GEMINIANO	2204352	7.188,63	8.006,05	914.953,35	61,22%
MS	CORONEL SAPUCAIA	5003157	7.192,50	8.006,05	3.730.459,88	51,09%
AC	TARAUACA	1200609	7.193,06	8.006,05	7.748.347,20	62,34%
MG	CAPARAO	3112109	7.193,34	8.006,05	673.429,66	51,89%
PE	TRACUNHAEM	2615508	7.195,37	8.006,05	1.775.006,14	49,89%
BA	PORTO SEGURO	2925303	7.196,00	8.006,05	33.643.359,51	54,87%
MT	CAMPINAPOLIS	5102603	7.197,91	8.006,05	4.828.827,09	53,61%
MG	SAO JOAO NEPOMUCENO	3162906	7.199,92	8.006,05	3.773.011,37	41,17%
ES	JAGUARE	3203056	7.199,99	8.006,05	6.165.374,66	47,84%
BA	PAULO AFONSO	2924009	7.202,89	8.006,05	15.972.925,57	55,93%
BA	CAPELA DO ALTO ALEGRE	2906857	7.202,90	8.006,05	1.491.072,26	55,36%
ES	MARECHAL FLORIANO	3203346	7.203,77	8.006,05	2.925.847,63	53,37%
RN	UMARIZAL	2414506	7.204,01	8.006,05	936.937,12	50,08%
MG	SANTA RITA DO ITUETO	3159506	7.204,31	8.006,05	845.754,65	53,40%
BA	JAGUARARI	2917706	7.204,64	8.006,05	5.643.134,93	49,36%
RN	CAMPO REDONDO	2402105	7.209,45	8.006,05	2.193.724,41	43,75%
RN	VARZEA	2414704	7.209,71	8.006,05	654.103,09	43,42%
MG	PORTEIRINHA	3152204	7.217,77	8.006,05	3.374.306,31	44,69%
BA	BOM JESUS DA SERRA	2903953	7.218,36	8.006,05	1.689.995,04	54,99%
AC	BUJARI	1200138	7.218,72	8.006,05	1.630.863,97	56,36%
MG	MUTUM	3144003	7.219,33	8.006,05	2.005.857,78	55,38%
PI	CANAVIEIRA	2202251	7.220,27	8.006,05	757.546,56	52,56%
MG	CAPITAO ANDRADE	3112653	7.222,90	8.006,05	626.862,59	33,66%
BA	TEIXEIRA DE FREITAS	2931350	7.223,41	8.006,05	19.984.705,80	54,25%
RN	NOVA CRUZ	2408300	7.223,60	8.006,05	4.359.508,86	51,20%
BA	UTINGA	2932804	7.223,85	8.006,05	2.278.947,99	53,22%
MT	RIBEIRAO CASCALHEIRA	5107180	7.223,90	8.006,05	1.734.001,91	44,99%
ES	VARGEM ALTA	3205036	7.224,54	8.006,05	3.049.065,04	51,45%
PR	BITURUNA	4102901	7.225,40	8.006,05	2.256.177,47	49,80%
SE	POCO REDONDO	2805406	7.225,62	8.006,05	5.759.236,37	60,29%
BA	CARAVELAS	2906907	7.226,58	8.006,05	4.214.454,97	46,43%
PR	AGUDOS DO SUL	4100301	7.232,85	8.006,05	1.321.349,74	52,13%
RN	PASSAGEM	2409209	7.233,41	8.006,05	766.644,84	39,22%
PI	DIRCEU ARCOVERDE	2203354	7.233,69	8.006,05	1.673.211,53	49,80%
PE	OURICURI	2609907	7.233,70	8.006,05	8.323.047,99	61,09%
MG	ANGELANDIA	3102852	7.233,83	8.006,05	945.053,24	53,54%
MG	ESPERA FELIZ	3124203	7.234,64	8.006,05	2.292.720,63	48,93%
MG	RIO PARDO DE MINAS	3155603	7.236,43	8.006,05	2.965.541,19	51,43%
ES	GUACUI	3202306	7.237,26	8.006,05	4.721.062,91	44,18%
PB	BOM JESUS	2502201	7.237,94	8.006,05	814.785,66	39,27%
ES	CONCEICAO DO CASTELO	3201704	7.241,26	8.006,05	1.698.914,56	43,22%
BA	ITAMBE	2915809	7.242,52	8.006,05	4.284.194,38	53,17%
TO	CARRASCO BONITO	1703891	7.243,60	8.006,05	768.443,42	60,29%
TO	SAO VALERIO	1720499	7.248,03	8.006,05	828.746,92	50,86%
PA	OURILANDIA DO NORTE	1505437	7.248,60	8.006,05	7.083.006,12	53,39%
ES	AFONSO CLAUDIO	3200102	7.252,79	8.006,05	3.936.974,48	46,82%
PR	CANTAGALO	4104451	7.253,82	8.006,05	1.614.681,44	47,67%
GO	NOVO GAMA	5215231	7.254,21	8.006,05	9.671.599,36	54,10%
RN	BREJINHO	2401800	7.254,68	8.006,05	1.498.170,05	52,12%
PE	PALMEIRINA	2610103	7.256,76	8.006,05	1.110.323,74	56,00%
PB	MATINHAS	2509339	7.257,78	8.006,05	859.998,12	53,83%
PB	SANTO ANDRE	2513851	7.259,34	8.006,05	495.605,89	51,84%
BA	SERRA DOURADA	2930303	7.262,98	8.006,05	2.309.589,64	50,57%
MA	LIMA CAMPOS	2106003	7.267,28	8.006,05	2.569.194,11	47,15%
PI	JERUMENHA	2205300	7.267,35	8.006,05	817.174,97	50,87%
PB	BOM SUCESSO	2502300	7.269,08	8.006,05	839.521,79	49,30%
MG	BOA ESPERANCA	3107109	7.269,65	8.006,05	4.121.304,27	44,04%
SE	SAO CRISTOVAO	2806701	7.271,28	8.006,05	8.394.229,02	54,93%
BA	RIO DE CONTAS	2926707	7.272,14	8.006,05	1.678.447,58	53,88%
MG	URUCUIA	3170529	7.273,61	8.006,05	1.898.808,51	50,54%
BA	POTIRAGUA	2925402	7.273,98	8.006,05	1.682.805,34	48,79%
PI	RIBEIRA DO PIAUI	2208874	7.280,27	8.006,05	847.942,85	49,20%
MG	BRASILANDIA DE MINAS	3108552	7.282,51	8.006,05	1.891.448,60	47,88%
BA	OUROLANDIA	2923357	7.285,06	8.006,05	3.453.305,74	54,47%
MG	UBAI	3170008	7.286,28	8.006,05	1.056.077,72	48,17%
PR	SANTO ANTONIO DO SUDOESTE	4124400	7.287,08	8.006,05	2.406.914,33	46,50%
PB	FAGUNDES	2506103	7.287,15	8.006,05	1.518.135,98	53,02%
PA	PRIMAVERA	1506104	7.287,39	8.006,05	1.624.087,47	53,50%
ES	NOVA VENEZIA	3203908	7.287,41	8.006,05	7.119.209,57	51,29%



SP	TUIUTI	3554953	7.289,50	8.006,05	1.078.588,67	49,81%
SE	CRISTINAPOLIS	2801702	7.289,79	8.006,05	3.683.408,40	44,23%
MG	GUIDOVAL	3128808	7.291,93	8.006,05	619.092,76	51,95%
MG	DIVINO	3122009	7.292,55	8.006,05	1.564.489,37	53,89%
RN	JOSE DA PENHA	2406007	7.293,48	8.006,05	982.629,16	37,13%
MA	SAO FELIX DE BALSAS	2110807	7.294,41	8.006,05	679.786,74	55,01%
PE	SAIRE	2612000	7.300,43	8.006,05	1.301.555,52	54,86%
RN	POCO BRANCO	2410108	7.301,82	8.006,05	1.589.731,87	55,02%
AC	SENA MADUREIRA	1200500	7.302,43	8.006,05	5.099.896,93	59,10%
ES	MUCURICI	3203601	7.304,19	8.006,05	770.082,32	53,74%
ES	PINHEIROS	3204104	7.305,95	8.006,05	3.637.955,55	55,89%
SC	ILHOTA	4207106	7.306,74	8.006,05	3.068.758,54	41,14%
MG	VIRGINOPOLIS	3171808	7.306,91	8.006,05	1.239.452,52	51,92%
MG	DIVISA NOVA	3122405	7.308,02	8.006,05	716.220,33	43,09%
TO	WANDERLANDIA	1722081	7.308,36	8.006,05	1.382.072,88	53,13%
PA	AGUA AZUL DO NORTE	1500347	7.308,86	8.006,05	2.791.350,80	52,25%
MS	JAPORA	5004809	7.310,30	8.006,05	2.241.287,42	55,27%
AL	MAR VERMELHO	2704906	7.310,89	8.006,05	666.800,43	48,58%
GO	CAVALCANTE	5205307	7.312,61	8.006,05	1.244.369,23	56,42%
AC	MARECHAL THAUMATURGO	1200351	7.313,92	8.006,05	4.584.455,45	56,40%
RS	ARARICA	4300877	7.316,13	8.006,05	1.884.309,14	37,21%
ES	PIUMA	3204203	7.316,59	8.006,05	3.797.635,42	48,51%
RN	CARAUBAS	2402303	7.318,19	8.006,05	2.527.047,32	47,59%
MG	NAQUE	3144359	7.320,23	8.006,05	805.007,74	42,66%
MG	DATAS	3121001	7.322,47	8.006,05	743.764,88	49,11%
GO	CIDADE OCIDENTAL	5205497	7.324,60	8.006,05	11.947.141,46	54,82%
PB	SANTA CRUZ	2513208	7.326,66	8.006,05	692.231,08	49,90%
MG	JAPONVAR	3135357	7.327,89	8.006,05	864.661,51	52,30%
MA	ZE DOCA	2114007	7.331,34	8.006,05	10.544.913,34	36,48%
PE	SURUBIM	2614501	7.332,93	8.006,05	5.151.143,15	54,18%
PI	MASSAPE DO PIAUI	2206050	7.335,56	8.006,05	893.701,06	48,43%
BA	LAJEDAO	2918902	7.335,69	8.006,05	630.591,11	38,15%
MT	SAO JOSE DOS QUATRO MARCOS	5107107	7.336,39	8.006,05	1.685.337,79	52,88%
PA	RIO MARIA	1506161	7.336,73	8.006,05	2.436.881,52	53,78%
MA	TASSO FRAGOSO	2112001	7.336,87	8.006,05	1.730.356,08	52,88%
PB	ALHANDRA	2500601	7.337,12	8.006,05	3.556.367,14	52,65%
BA	SAO GONCALO DOS CAMPOS	2929305	7.338,20	8.006,05	3.765.255,93	51,25%
AC	SANTA ROSA DO PURUS	1200435	7.339,59	8.006,05	1.911.340,75	58,63%
TO	COLINAS DO TOCANTINS	1705508	7.339,73	8.006,05	5.402.919,14	46,40%
AL	MARAGOGI	2704500	7.342,27	8.006,05	5.869.020,99	54,02%
CE	SAO JOAO DO JAGUARIBE	2312502	7.344,60	8.006,05	861.696,87	45,76%
CE	ERERE	2304277	7.346,87	8.006,05	961.463,74	43,51%
MG	PRESIDENTE BERNARDES	3153103	7.353,34	8.006,05	346.428,30	54,36%
PE	PRIMAVERA	2611408	7.354,99	8.006,05	1.452.184,72	49,77%
SP	RIVERSUL	3543501	7.355,00	8.006,05	679.351,40	44,30%
MG	SAO FRANCISCO	3161106	7.356,05	8.006,05	4.426.715,98	60,22%
PI	SEBASTIAO LEAL	2210631	7.358,02	8.006,05	794.043,72	53,87%
PR	CLEVELANDIA	4105706	7.358,41	8.006,05	1.727.711,42	49,53%
MG	IBIRACATU	3129657	7.359,92	8.006,05	580.011,32	50,82%
TO	JUARINA	1711803	7.360,32	8.006,05	483.292,56	39,46%
ES	MONTANHA	3203502	7.362,61	8.006,05	2.601.598,01	46,46%
PR	PINHAL DE SAO BENTO	4119251	7.366,34	8.006,05	371.691,10	41,74%
MA	MAGALHAES DE ALMEIDA	2106300	7.367,32	8.006,05	3.488.092,89	45,88%
MG	ARAUJOS	3103900	7.368,17	8.006,05	895.891,83	43,38%
MG	ALVINOPOLIS	3102308	7.371,03	8.006,05	908.331,27	49,10%
RN	ESPIRITO SANTO	2403509	7.371,06	8.006,05	1.094.167,40	49,76%
TO	SANTA FE DO ARAGUAIA	1718865	7.373,21	8.006,05	880.291,46	42,54%
MG	JACUTINGA	3134905	7.374,12	8.006,05	3.513.723,79	44,50%
SP	CARAPICUIBA	3510609	7.375,29	8.006,05	18.589.981,75	50,04%
PB	BAYEUX	2501807	7.379,42	8.006,05	6.904.593,13	55,97%
GO	NOVA VENEZA	5215009	7.381,59	8.006,05	840.539,57	48,19%
SP	FRANCISCO MORATO	3516309	7.386,11	8.006,05	18.777.698,43	49,55%
PR	SANTA HELENA	4123501	7.386,79	8.006,05	2.962.318,61	44,58%
SE	POCO VERDE	2805505	7.387,78	8.006,05	2.176.040,37	48,99%
RN	RIACHUELO	2410900	7.388,51	8.006,05	995.825,21	41,97%
MG	DELTA	3121258	7.388,54	8.006,05	1.686.870,86	44,38%
GO	ITAUCU	5211404	7.391,42	8.006,05	712.377,68	51,01%
TO	ANANAS	1701002	7.398,36	8.006,05	1.212.584,07	50,61%
PE	INGAZEIRA	2607109	7.399,49	8.006,05	708.761,67	46,00%
ES	ITAGUACU	3202702	7.403,14	8.006,05	1.244.536,66	48,77%
SC	BANDEIRANTE	4202081	7.404,25	8.006,05	560.134,41	46,67%
RN	JUCURUTU	2406106	7.410,20	8.006,05	1.663.464,50	50,15%
PE	IBIRAJUBA	2606705	7.414,04	8.006,05	918.451,11	51,22%
MG	ITAUNA	3133808	7.417,57	8.006,05	5.237.103,97	49,68%
MG	VERDELANDIA	3171030	7.417,63	8.006,05	731.254,01	39,82%
RS	PORTO XAVIER	4315107	7.418,14	8.006,05	1.003.052,44	40,40%
MG	SAO GONCALO DO PARA	3161809	7.418,60	8.006,05	984.730,96	47,64%
MA	SAMBAIBA	2109700	7.421,75	8.006,05	838.468,15	53,00%
PE	CHA GRANDE	2604502	7.422,61	8.006,05	3.128.682,82	56,96%
MG	TEOFILO OTONI	3168606	7.423,47	8.006,05	8.836.225,50	50,90%
BA	FEIRA DE SANTANA	2910800	7.423,76	8.006,05	42.196.237,33	57,20%
TO	NOVA OLINDA	1714880	7.424,43	8.006,05	1.420.379,37	47,44%
MG	SANTANA DO RIACHO	3159001	7.424,90	8.006,05	519.239,12	45,72%
RN	ACARI	2400109	7.430,73	8.006,05	980.787,80	46,04%
AC	PLACIDO DE CASTRO	1200385	7.432,32	8.006,05	1.694.306,00	53,25%
ES	AGUIA BRANCA	3200136	7.436,14	8.006,05	1.179.068,40	51,06%
SE	TOBIAS BARRETO	2807402	7.442,57	8.006,05	5.194.780,81	49,69%



MG	BRASILIA DE MINAS	3108602	7.444,05	8.006,05	1.584.062,65	50,12%
BA	CAMACAN	2905602	7.447,13	8.006,05	2.838.694,03	53,12%
PE	SANTA TEREZINHA	2612802	7.448,12	8.006,05	1.172.688,86	58,69%
PE	CORTES	2604809	7.449,25	8.006,05	1.457.617,96	53,21%
AL	ROTEIRO	2707800	7.456,39	8.006,05	1.269.756,01	49,11%
PR	SABAUDIA	4122701	7.459,96	8.006,05	990.543,76	42,66%
PE	CARNAUBEIRA DA PENHA	2603926	7.460,31	8.006,05	1.093.249,58	49,75%
MG	DIONISIO	3121803	7.464,60	8.006,05	347.094,47	52,62%
MG	JORDANIA	3136504	7.466,23	8.006,05	452.171,13	50,22%
PE	POMBOS	2611309	7.467,22	8.006,05	2.384.852,04	51,39%
SP	QUINTANA	3542008	7.467,35	8.006,05	819.852,48	32,67%
AP	AMAPA	1600105	7.470,54	8.006,05	930.576,19	53,49%
MA	SAO BERNARDO	2110609	7.470,66	8.006,05	5.976.050,82	48,30%
ES	IUNA	3203007	7.471,18	8.006,05	2.572.536,04	50,22%
BA	FIRMINO ALVES	2910909	7.471,88	8.006,05	616.631,73	56,31%
PR	CENTENARIO DO SUL	4105102	7.473,50	8.006,05	934.294,00	47,41%
PB	SAO DOMINGOS	2513968	7.473,57	8.006,05	379.550,97	55,09%
SC	ARMAZEM	4201505	7.475,62	8.006,05	840.972,25	40,18%
RN	SAO FRANCISCO DO OESTE	2411908	7.477,53	8.006,05	600.931,80	42,24%
PB	POCO DE JOSE DE MOURA	2512077	7.478,07	8.006,05	854.940,38	42,23%
RS	IRAI	4310504	7.480,49	8.006,05	713.205,14	40,74%
MS	PARANHOS	5006358	7.485,22	8.006,05	2.764.995,17	49,74%
GO	GUAPO	5209200	7.487,60	8.006,05	1.461.135,19	52,21%
ES	RIO BANANAL	3204351	7.488,88	8.006,05	2.549.809,38	48,67%
RN	FRUTUOSO GOMES	2404002	7.488,96	8.006,05	363.919,31	50,97%
PI	FRANCISCO AYRES	2204105	7.491,18	8.006,05	521.165,79	51,95%
SP	TAPIRATIBA	3553609	7.491,35	8.006,05	1.296.860,15	29,21%
BA	APUAREMA	2901957	7.491,48	8.006,05	880.811,38	46,98%
BA	ABAIRA	2900108	7.491,72	8.006,05	611.076,75	44,28%
PR	CALIFORNIA	4103503	7.496,88	8.006,05	776.351,63	41,48%
MG	SAO SEBASTIAO DO OESTE	3164605	7.496,90	8.006,05	1.092.828,17	49,87%
RN	CAICO	2402006	7.498,37	8.006,05	3.388.776,74	47,74%
MG	MIRABELA	3142007	7.499,41	8.006,05	878.237,45	46,53%
BA	CRAVOLANDIA	2909505	7.500,67	8.006,05	621.756,50	55,99%
PR	SAO JOAO DO CAIUA	4124905	7.505,66	8.006,05	567.298,07	37,24%
ES	SAO DOMINGOS DO NORTE	3204658	7.506,44	8.006,05	984.531,95	54,06%
PI	AVELINO LOPES	2201101	7.506,78	8.006,05	1.319.861,57	54,38%
AL	BARRA DE SAO MIGUEL	2700607	7.508,01	8.006,05	1.502.011,60	42,90%
RN	PARELHAS	2408904	7.508,71	8.006,05	1.418.668,02	47,20%
MG	CORONEL MURTA	3119500	7.510,73	8.006,05	744.850,51	45,88%
MG	CARMO DO CAJURU	3114204	7.512,61	8.006,05	1.677.681,87	44,45%
SC	PETROLANDIA	4212700	7.514,13	8.006,05	624.093,12	38,27%
PR	RESERVA DO IGUACU	4121752	7.514,74	8.006,05	685.533,25	48,79%
RS	PICADA CAFE	4314423	7.514,84	8.006,05	680.606,37	34,54%
SE	LAGARTO	2803500	7.514,94	8.006,05	8.807.930,62	50,91%
TO	ALIANCA DO TOCANTINS	1700350	7.515,39	8.006,05	562.695,10	40,95%
PE	RIBEIRAO	2611804	7.518,22	8.006,05	2.704.554,49	47,49%
MG	SAO FRANCISCO DE PAULA	3161205	7.519,57	8.006,05	468.200,52	41,11%
MG	ORIZANIA	3145877	7.520,36	8.006,05	861.750,59	52,72%
RN	EQUADOR	2403400	7.520,42	8.006,05	570.490,10	44,06%
RS	ROLANTE	4316006	7.520,63	8.006,05	2.363.868,31	37,70%
SE	CANINDE DE SAO FRANCISCO	2801207	7.521,22	8.006,05	4.270.529,54	54,33%
SP	JACI	3524501	7.521,57	8.006,05	636.823,59	46,10%
SE	TELHA	2807303	7.525,35	8.006,05	396.326,64	51,84%
SP	ITAQUAQUECETUBA	3523107	7.526,28	8.006,05	26.770.691,43	49,10%
MG	CAMBUQUIRA	3110707	7.527,00	8.006,05	799.287,49	40,89%
MG	RESPLENDOR	3154309	7.528,53	8.006,05	1.228.677,50	49,33%
AM	CAAPIRANGA	1300839	7.529,16	8.006,05	1.566.371,24	49,67%
PE	JATOBA	2608057	7.529,88	8.006,05	963.318,38	50,86%
MG	ERVALIA	3124005	7.530,88	8.006,05	1.279.226,10	42,22%
MG	CATUTI	3115474	7.531,50	8.006,05	396.486,65	51,56%
AC	PORTO WALTER	1200393	7.531,64	8.006,05	1.972.366,97	51,67%
RN	OLHO DAGUA DO BORGES	2408409	7.532,23	8.006,05	341.311,86	48,10%
RN	BENTO FERNANDES	2401602	7.536,64	8.006,05	570.951,35	50,64%
BA	RIACHAO DAS NEVES	2926202	7.537,56	8.006,05	2.611.858,17	58,28%
MG	SANTO ANTONIO DO AMPARO	3159902	7.538,12	8.006,05	1.056.075,63	46,67%
RN	VILA FLOR	2415008	7.539,30	8.006,05	397.554,17	54,50%
MG	CARMO DO RIO CLARO	3114402	7.543,15	8.006,05	1.114.598,68	45,92%
PB	ALGODAO DE JANDAIRA	2500577	7.543,26	8.006,05	369.743,02	54,60%
RN	JOAO CAMARA	2405801	7.546,18	8.006,05	2.974.662,33	53,17%
ES	SOORETAMA	3205010	7.548,48	8.006,05	3.233.912,00	48,01%
PB	SERRA GRANDE	2515708	7.549,38	8.006,05	375.151,31	48,29%
PA	BONITO	1501600	7.550,32	8.006,05	906.373,05	52,85%
PI	JATOBA DO PIAUI	2205276	7.551,45	8.006,05	590.054,71	46,32%
SE	TOMAR DO GERU	2807501	7.551,92	8.006,05	1.270.368,04	53,37%
SE	NEOPOLIS	2804409	7.555,51	8.006,05	1.430.649,39	53,22%
SP	ITAPUI	3522901	7.555,55	8.006,05	1.276.322,11	31,74%
ES	APIACA	3200508	7.556,09	8.006,05	591.000,55	52,90%
PB	CACHOEIRA DOS INDIOS	2503308	7.556,73	8.006,05	839.799,16	51,19%
SP	TAPIRAI	3553500	7.557,63	8.006,05	709.469,45	39,28%
MG	CAMPOS GERAIS	3111606	7.561,22	8.006,05	1.716.248,79	47,32%
GO	SANTO ANTONIO DO DESCOBERTO	5219753	7.562,54	8.006,05	5.092.983,08	57,52%
SP	RIBEIRAO BRANCO	3543006	7.566,17	8.006,05	1.392.386,25	49,32%
PR	RIBEIRAO DO PINHAL	4121901	7.566,35	8.006,05	991.626,41	42,57%
ES	PONTO BELO	3204252	7.569,80	8.006,05	533.080,08	49,00%
PE	ITAPISSUMA	2607752	7.575,26	8.006,05	2.221.394,34	53,38%
MG	FRONTEIRA	3127008	7.576,17	8.006,05	851.496,89	47,79%
RN	AFONSO BEZERRA	2400307	7.579,19	8.006,05	895.522,59	49,65%
MG	JANAUBA	3135100	7.579,24	8.006,05	3.749.638,20	45,85%
TO	SAMPAIO	1718808	7.579,73	8.006,05	473.581,44	45,09%
PB	ZABELE	2517407	7.581,02	8.006,05	293.836,36	37,33%
BA	EUNAPOLIS	2910727	7.581,86	8.006,05	9.197.183,39	54,29%
PI	RIBEIRO GONCALVES	2208908	7.583,11	8.006,05	931.477,09	48,23%
BA	DIAS DAVILA	2910057	7.584,53	8.006,05	6.559.374,16	51,23%
BA	BREJOLANDIA	2904407	7.584,55	8.006,05	694.004,71	55,99%
PR	SIQUEIRA CAMPOS	4126603	7.586,29	8.006,05	1.534.812,93	43,88%
BA	NOVA REDENCAO	2922854	7.587,38	8.006,05	646.024,08	52,75%
SE	NOSSA SENHORA APARECIDA	2804458	7.588,38	8.006,05	615.282,17	53,27%
BA	MUCUGE	2921906	7.588,49	8.006,05	1.136.954,58	57,17%
RN	SERRA DO MEL	2413359	7.588,50	8.006,05	1.659.047,38	47,85%
GO	LUZIANIA	5212501	7.588,71	8.006,05	12.156.176,79	54,75%
SC	CAMBORIU	4203204	7.588,94	8.006,05	8.967.388,26	48,14%
PB	CURRAL VELHO	2505303	7.590,60	8.006,05	268.578,47	46,89%
RN	SAO PEDRO	2412708	7.590,93	8.006,05	502.989,58	39,60%
MG	ABAETE	3100203	7.591,82	8.006,05	1.063.735,78	44,76%
PB	CACIMBA DE AREIA	2503407	7.592,40	8.006,05	290.559,64	50,06%



PR	ITAPERUCU	4111258	7.592,68	8.006,05	1.866.628,98	54,21%
ES	MARATAIZES	3203320	7.592,76	8.006,05	4.590.840,15	47,20%
PB	BREJO DOS SANTOS	2502904	7.595,75	8.006,05	490.128,76	54,20%
MS	DEODAPOLIS	5003454	7.596,76	8.006,05	764.779,34	49,73%
MG	CENTRAL DE MINAS	3115706	7.597,38	8.006,05	300.582,98	51,54%
MG	JEQUITINHONHA	3135803	7.597,57	8.006,05	1.091.191,62	44,87%
MG	PATROCINIO	3148103	7.598,54	8.006,05	5.090.984,65	45,70%
MG	MIRAVANIA	3142254	7.600,08	8.006,05	316.148,87	47,12%
BA	IBIQUERA	2912608	7.600,69	8.006,05	382.743,51	42,79%
GO	CAMPOS BELOS	5204904	7.601,63	8.006,05	1.366.828,04	52,90%
ES	MUQUI	3203809	7.603,61	8.006,05	844.898,34	49,37%
RN	RODOLFO FERNANDES	2411007	7.605,81	8.006,05	374.244,05	47,75%
PR	MANDAGUARI	4114203	7.606,25	8.006,05	2.382.820,99	44,49%
PB	CUITEGI	2505204	7.607,93	8.006,05	696.240,95	48,62%
BA	ARACAS	2902054	7.608,59	8.006,05	1.305.227,60	49,64%
ES	CARIACICA	3201308	7.609,42	8.006,05	24.980.289,45	55,39%
MG	INDAIABIRA	3130655	7.610,74	8.006,05	411.825,26	48,40%
PI	ELISEU MARTINS	2203602	7.610,94	8.006,05	348.481,04	41,64%
ES	BARRA DE SAO FRANCISCO	3200904	7.613,70	8.006,05	2.779.820,17	50,33%
RN	CAICARA DO NORTE	2401859	7.614,58	8.006,05	400.102,69	47,25%
MG	FELISBURGO	3125606	7.616,56	8.006,05	427.204,16	44,71%
BA	BAIANOPOLIS	2902500	7.618,18	8.006,05	1.238.134,93	53,54%
PR	GRANDES RIOS	4108700	7.618,46	8.006,05	408.268,75	45,07%
RR	BONFIM	1400159	7.619,15	8.006,05	1.917.377,65	57,20%
ES	VIANA	3205101	7.623,80	8.006,05	6.971.243,34	46,01%
RN	CURRAIS NOVOS	2403103	7.625,16	8.006,05	2.163.274,73	49,30%
ES	SAO GABRIEL DA PALHA	3204708	7.625,36	8.006,05	2.083.245,02	50,16%
MG	ITACARAMBI	3132107	7.625,36	8.006,05	1.366.479,91	47,40%
SC	AGROLANDIA	4200200	7.627,76	8.006,05	899.439,09	40,52%
MG	SALINAS	3157005	7.628,58	8.006,05	1.755.356,40	50,60%
MG	LUISBURGO	3138674	7.632,29	8.006,05	424.011,19	51,61%
PA	CONCEICAO DO ARAGUAIA	1502707	7.636,33	8.006,05	3.169.445,57	55,99%
GO	IPORA	5210208	7.637,83	8.006,05	1.636.378,37	46,78%
CE	SOLONOPOLE	2313005	7.638,81	8.006,05	1.642.435,64	49,79%
MG	SAO GOTARDO	3162104	7.647,56	8.006,05	2.070.015,25	52,17%
MG	MONTE SANTO DE MINAS	3143203	7.648,21	8.006,05	1.020.104,54	43,21%
MG	POTE	3152402	7.650,45	8.006,05	626.736,47	48,80%
CE	PACUJA	2309904	7.651,08	8.006,05	674.021,30	51,91%
MG	PEDRAS DE MARIA DA CRUZ	3149150	7.652,24	8.006,05	534.800,00	53,73%
PR	FRANCISCO ALVES	4108320	7.652,75	8.006,05	475.968,17	49,87%
GO	URUACU	5221601	7.653,80	8.006,05	1.854.306,55	49,65%
BA	SAUBARA	2929750	7.654,04	8.006,05	893.557,09	44,72%
ES	GOVERNADOR LINDENBERG	3202256	7.654,98	8.006,05	506.188,45	42,13%
MG	REDUTO	3154150	7.659,67	8.006,05	381.495,52	44,11%
MG	GRAO MOGOL	3127800	7.660,18	8.006,05	761.341,53	53,96%
MG	BRAZOPOLIS	3108909	7.661,88	8.006,05	582.991,13	50,59%
MG	MONSENHOR PAULO	3142601	7.662,84	8.006,05	477.227,18	53,72%
BA	CAETITE	2905206	7.663,89	8.006,05	3.110.423,11	54,16%
MG	BANDEIRA DO SUL	3105301	7.666,38	8.006,05	365.284,28	43,27%
PA	VITORIA DO XINGU	1508357	7.667,43	8.006,05	2.159.033,62	56,42%
GO	ARAGARCAS	5201702	7.667,76	8.006,05	947.401,22	49,41%
PR	QUEDAS DO IGUAU	4120903	7.667,77	8.006,05	1.610.214,50	48,84%
PR	BOM SUCESSO	4103206	7.667,82	8.006,05	391.920,37	37,92%
RJ	BELFORD ROXO	3300456	7.667,99	8.006,05	18.079.878,55	55,97%
MS	MUNDO NOVO	5005681	7.669,84	8.006,05	1.015.989,06	48,47%
ES	MANTENOPOLIS	3203304	7.671,26	8.006,05	704.040,78	53,83%
PR	ATALAIA	4102208	7.675,08	8.006,05	270.253,32	47,79%
MG	CHALE	3116001	7.677,44	8.006,05	241.103,38	48,81%
TO	NATIVIDADE	1714203	7.678,78	8.006,05	537.167,65	43,86%
MG	TOCANTINS	3169000	7.679,16	8.006,05	603.642,73	51,22%
BA	AIQUARA	2900603	7.680,53	8.006,05	511.737,14	48,57%
SE	BOQUIM	2800670	7.680,69	8.006,05	1.458.660,75	50,48%
RS	BOM RETIRO DO SUL	4302402	7.683,24	8.006,05	842.313,54	35,26%
MG	PONTO DOS VOLANTES	3152170	7.686,79	8.006,05	716.653,59	50,13%
MG	SAO SEBASTIAO DA BELA VISTA	3164407	7.687,60	8.006,05	357.971,63	43,40%
MG	ITAOBIM	3133303	7.688,00	8.006,05	820.402,08	48,21%
MG	GUAPE	3128105	7.694,74	8.006,05	614.213,90	48,43%
SE	AREIA BRANCA	2800506	7.696,94	8.006,05	1.490.867,84	46,18%
ES	PANCAS	3204005	7.697,59	8.006,05	883.484,15	52,24%
MG	RIBEIRAO DAS NEVES	3154606	7.697,79	8.006,05	12.045.497,66	53,29%
PE	ILHA DE ITAMARACA	2607604	7.700,02	8.006,05	766.425,82	56,85%
ES	SANTA MARIA DE JETIBA	3204559	7.700,88	8.006,05	1.973.021,39	51,52%
PR	NOVA SANTA BARBARA	4117214	7.701,96	8.006,05	265.963,62	41,71%
AP	VITORIA DO JARI	1600808	7.702,07	8.006,05	1.053.949,91	52,89%
MG	MONTE AZUL	3142908	7.706,01	8.006,05	477.656,51	55,29%
MG	MARIA DA FE	3139904	7.706,18	8.006,05	793.792,36	50,07%
MG	SAO DOMINGOS DO PRATA	3161007	7.707,13	8.006,05	606.249,39	44,47%
MG	CALDAS	3110301	7.707,25	8.006,05	555.589,20	49,66%
RN	LUCRECIA	2406908	7.707,89	8.006,05	214.531,72	31,03%
MG	MEDINA	3141405	7.710,60	8.006,05	645.840,27	52,64%
SC	MARACAJA	4210407	7.711,31	8.006,05	582.339,66	45,74%
PR	WENCESLAU BRAZ	4128500	7.711,33	8.006,05	825.555,63	48,13%
MG	JURUAIA	3136900	7.711,85	8.006,05	487.167,89	49,74%
RN	SANTANA DO MATOS	2411403	7.712,34	8.006,05	561.416,32	49,70%
BA	ILHEUS	2913606	7.713,88	8.006,05	7.337.103,14	56,93%
RN	SENADOR ELOI DE SOUZA	2413102	7.715,84	8.006,05	371.315,02	53,20%
MG	ROSARIO DA LIMEIRA	3156452	7.717,29	8.006,05	295.452,91	54,12%





PR	PAICANDU	4117503	7.717,73	8.006,05	2.038.984,35	47,11%
MG	DIVISA ALEGRE	3122355	7.718,26	8.006,05	367.342,71	52,60%
PR	SANTA MARIA DO OESTE	4123857	7.719,56	8.006,05	457.473,41	49,72%
RR	AMAJARI	1400027	7.719,59	8.006,05	596.331,50	54,69%
PR	APUCARANA	4101408	7.720,76	8.006,05	5.889.470,08	45,36%
MG	BONITO DE MINAS	3108255	7.721,20	8.006,05	373.965,73	54,10%
TO	PARANA	1716208	7.722,04	8.006,05	716.392,78	52,65%
SE	ITABAIANA	2802908	7.726,16	8.006,05	3.911.894,32	50,98%
AP	SANTANA	1600600	7.727,16	8.006,05	4.310.826,64	58,08%
SE	MALHADA DOS BOIS	2803807	7.729,00	8.006,05	356.965,69	42,63%
MG	PRUDENTE DE MORAIS	3153608	7.731,91	8.006,05	435.433,85	40,97%
RN	SAO JOSE DO SERIDO	2412401	7.736,88	8.006,05	249.517,53	44,41%
PR	PLANALTO	4119806	7.738,93	8.006,05	537.201,17	41,23%
SP	FERNANDO PRESTES	3515608	7.739,62	8.006,05	365.516,74	47,82%
PR	CAFELANDIA	4103453	7.739,77	8.006,05	967.513,47	42,49%
PE	CAMUTANGA	2603603	7.741,04	8.006,05	395.138,22	49,17%
PI	SAO LUIS DO PIAUI	2210375	7.742,84	8.006,05	143.789,98	52,38%
PI	BOA HORA	2201770	7.744,07	8.006,05	446.319,99	46,78%
MG	CAPUTIRA	3112901	7.746,10	8.006,05	374.476,95	56,21%
MG	NEPOMUCENO	3144607	7.747,89	8.006,05	770.608,28	47,69%
SE	RIBEIROPOLIS	2806008	7.748,07	8.006,05	607.421,95	51,03%
MT	NOVA MONTE VERDE	5108956	7.748,38	8.006,05	511.601,91	48,52%
PE	VITORIA DE SANTO ANTAO	2616407	7.748,65	8.006,05	4.704.233,71	58,84%
ES	PEDRO CANARIO	3204054	7.750,46	8.006,05	1.037.342,59	48,35%
SC	PASSO DE TORRES	4212254	7.750,83	8.006,05	841.532,28	49,33%
PI	SAO MIGUEL DA BAIXA GRANDE	2210383	7.752,81	8.006,05	130.100,10	49,26%
SC	CAMPO ERE	4203501	7.753,44	8.006,05	516.047,44	31,61%
MG	PAI PEDRO	3146552	7.756,70	8.006,05	268.085,04	52,44%
RN	PATU	2409308	7.757,38	8.006,05	365.794,49	55,11%
PR	PATO BRAGADO	4118451	7.759,69	8.006,05	302.747,91	39,15%
GO	GOIANIRA	5208806	7.761,39	8.006,05	2.520.491,04	57,24%
PE	MORENO	2609402	7.761,43	8.006,05	1.786.081,99	59,76%
MG	VERMELHO NOVO	3171154	7.762,26	8.006,05	179.603,17	50,31%
MG	MANGA	3139300	7.764,21	8.006,05	653.540,75	47,95%
TO	LAGOA DO TOCANTINS	1711951	7.765,65	8.006,05	255.946,28	56,38%
RS	TRES CACHOEIRAS	4321667	7.766,30	8.006,05	427.418,70	44,57%
RS	CARAA	4304713	7.768,39	8.006,05	328.185,68	43,47%
ES	COLATINA	3201506	7.772,45	8.006,05	4.844.320,55	49,13%
MG	IMBE DE MINAS	3130556	7.772,68	8.006,05	209.226,37	51,54%
GO	HIDROLANDIA	5209705	7.774,00	8.006,05	1.254.225,45	45,97%
PI	SANTA CRUZ DOS MILAGRES	2209153	7.774,47	8.006,05	200.223,35	36,14%
TO	TOCANTINOPOLIS	1721208	7.776,33	8.006,05	890.225,99	53,24%
MA	Maranhão	21	7.776,40	8.006,05	112.769.405,12	0,00%
AL	COQUEIRO SECO	2702207	7.777,78	8.006,05	365.329,69	48,63%
RO	COSTA MARQUES	1100080	7.782,24	8.006,05	626.102,44	54,54%
SP	BARBOSA	3505104	7.785,71	8.006,05	266.380,21	41,07%
BA	PALMAS DE MONTE ALTO	2923407	7.788,06	8.006,05	902.565,91	55,24%
MG	MANHUACU	3139409	7.789,05	8.006,05	2.166.110,25	49,80%
PR	LARANJEIRAS DO SUL	4113304	7.790,78	8.006,05	1.207.330,41	43,47%
RN	MONTE DAS GAMELEIRAS	2407906	7.791,28	8.006,05	186.419,51	49,86%
BA	SAO SEBASTIAO DO PASSE	2929503	7.791,34	8.006,05	1.584.371,38	54,65%
PE	PAULISTA	2610707	7.791,45	8.006,05	5.731.131,22	59,01%
TO	AXIXA DO TOCANTINS	1702901	7.793,42	8.006,05	744.222,67	41,43%
MG	SANTO ANTONIO DO RETIRO	3160454	7.793,57	8.006,05	277.550,26	52,20%
PE	GRAVATA	2606408	7.794,16	8.006,05	2.307.936,28	58,12%
RN	PAU DOS FERROS	2409407	7.797,64	8.006,05	618.648,10	47,89%
SP	CHARQUEADA	3511706	7.798,01	8.006,05	654.690,34	49,23%
MG	SAO JOSE DA LAPA	3162955	7.798,05	8.006,05	1.101.107,62	40,06%
MG	IPABA	3131158	7.798,42	8.006,05	436.302,77	53,03%
MG	CARANGOLA	3113305	7.798,57	8.006,05	590.232,33	47,49%
GO	ALVORADA DO NORTE	5200803	7.798,81	8.006,05	336.197,13	46,74%
MG	LAGOA GRANDE	3137536	7.799,60	8.006,05	300.254,41	50,58%
MG	RIO NOVO	3155405	7.799,68	8.006,05	212.572,52	47,76%
PR	SALTO DO ITARARE	4122909	7.799,91	8.006,05	174.006,82	41,09%
ES	SAO MATEUS	3204906	7.800,58	8.006,05	4.624.139,43	53,14%
RS	LINDOLFO COLLOR	4311627	7.801,22	8.006,05	304.303,87	33,78%
MG	JOAIMA	3136009	7.801,90	8.006,05	467.114,97	50,33%
MG	COROMANDEL	3119302	7.802,16	8.006,05	589.611,61	49,68%
PR	MANDAGUACU	4114104	7.804,91	8.006,05	976.625,61	44,94%
BA	ITABUNA	2914802	7.805,29	8.006,05	5.142.002,51	54,76%
TO	DIANOPOLIS	1707009	7.807,01	8.006,05	726.386,22	49,22%
PR	REBOUCAS	4121505	7.808,31	8.006,05	463.574,04	55,43%
PE	TAMANDARE	2614857	7.810,17	8.006,05	1.031.676,91	56,85%
MG	PERIQUITO	3149952	7.811,80	8.006,05	367.120,32	37,93%
SC	BELA VISTA DO TOLDO	4202131	7.812,39	8.006,05	317.112,45	48,87%
MG	SAO BENTO ABADE	3160801	7.813,69	8.006,05	171.672,31	43,57%
PB	SANTA TERESINHA	2513802	7.814,71	8.006,05	167.034,15	47,41%
RN	SAO TOME	2412906	7.815,22	8.006,05	540.823,26	48,77%
PB	TENORIO	2516755	7.818,38	8.006,05	149.246,54	49,12%
GO	GOIANAPOLIS	5208400	7.820,12	8.006,05	373.865,58	51,93%
MG	RIACHINHO	3154457	7.820,62	8.006,05	186.687,17	46,20%
BA	TEODORO SAMPAIO	2931400	7.824,49	8.006,05	259.400,58	45,99%
ES	DOMINGOS MARTINS	3201902	7.825,36	8.006,05	1.299.030,32	48,85%
SP	CRISTAIS PAULISTA	3513207	7.826,18	8.006,05	380.338,30	45,01%
MG	TURVOLANDIA	3169802	7.829,12	8.006,05	157.672,25	44,66%
RN	SAO MIGUEL DO GOSTOSO	2412559	7.829,79	8.006,05	547.980,56	45,71%
MA	SAO JOAO DO PARAISO	2111052	7.830,29	8.006,05	489.678,28	46,66%
PB	CARRAPATEIRA	2504108	7.830,61	8.006,05	153.203,73	45,45%
PR	BOA VISTA DA APARECIDA	4103057	7.834,36	8.006,05	247.362,69	51,57%
MG	FLORESTAL	3126000	7.837,37	8.006,05	192.394,73	37,98%
MG	MARTINHO CAMPOS	3140506	7.840,17	8.006,05	343.873,30	44,30%
PB	SAO DOMINGOS DO CARIRI	2513943	7.840,70	8.006,05	116.538,60	47,76%
PI	ACAUA	2200053	7.841,09	8.006,05	209.512,48	75,95%
MG	SILVIANOPOLIS	3167400	7.842,55	8.006,05	125.140,64	45,86%
BA	JUSSIAPE	2918605	7.842,94	8.006,05	195.809,19	52,15%
RN	JOAO DIAS	2405900	7.843,62	8.006,05	92.066,21	56,56%
PI	ANTONIO ALMEIDA	2200806	7.845,60	8.006,05	142.494,28	45,70%
ES	AGUA DOCE DO NORTE	3200169	7.846,17	8.006,05	319.106,10	55,34%
SC	TIMBO GRANDE	4218251	7.846,30	8.006,05	283.674,82	49,09%
RN	ALTO DO RODRIGUES	2400703	7.846,97	8.006,05	549.181,30	52,28%
PB	PIANCO	2511301	7.847,80	8.006,05	273.665,90	55,13%
PR	SAO CARLOS DO IVAI	4124608	7.848,38	8.006,05	191.341,64	38,31%
GO	BURITI ALEGRE	5203906	7.848,76	8.006,05	255.308,27	45,04%
MG	SAO THOME DAS LETRAS	3165206	7.849,65	8.006,05	149.617,32	51,15%
PR	PIEN	4119103	7.849,72	8.006,05	394.289,41	46,72%
BA	ITANHEM	2916005	7.851,84	8.006,05	506.199,63	53,65%



GO	FLORES DE GOIAS	5207907	7.852,69	8.006,05	302.786,07	57,66%
TO	BARRA DO OURO	1703073	7.852,91	8.006,05	151.401,60	55,33%
MG	CAMPESTRE	3111002	7.855,00	8.006,05	516.738,76	46,00%
SE	NOSSA SENHORA DO SOCORRO	2804805	7.857,44	8.006,05	3.301.996,13	56,81%
MG	SAO JOAO DO ORIENTE	3162609	7.858,04	8.006,05	144.109,93	49,02%
MG	TURMALINA	3169703	7.859,31	8.006,05	336.953,40	44,81%
AL	PINDOBA	2707008	7.860,43	8.006,05	107.853,42	38,92%
GO	RIALMA	5218607	7.861,18	8.006,05	255.498,54	36,89%
PA	BANNACH	1501253	7.864,57	8.006,05	139.624,42	56,40%
MG	SANTA ROSA DA SERRA	3159704	7.864,76	8.006,05	104.367,56	33,81%
TO	CAMPOS LINDOS	1703842	7.866,91	8.006,05	383.469,85	54,00%
MG	PARAISOPOLIS	3147303	7.867,91	8.006,05	306.708,03	53,14%
MA	BENEDITO LEITE	2101806	7.868,67	8.006,05	152.211,70	54,24%
PI	SAO GONCALO DO PIAUI	2209807	7.870,32	8.006,05	127.230,13	52,96%
SE	CEDRO DE SAO JOAO	2801603	7.870,59	8.006,05	173.739,64	47,74%
SE	INDIAROBA	2802809	7.871,65	8.006,05	625.691,40	46,44%
PR	RONDON	4122602	7.873,69	8.006,05	184.727,15	49,33%
MG	ITABIRINHA	3131802	7.874,35	8.006,05	159.947,43	54,27%
TO	SAO FELIX DO TOCANTINS	1720150	7.874,43	8.006,05	51.434,11	56,90%
PB	SALGADINHO	2513000	7.876,15	8.006,05	108.472,85	54,22%
SC	GUABIRUBA	4206306	7.877,19	8.006,05	753.855,23	41,52%
RR	CANTA	1400175	7.877,48	8.006,05	545.401,91	59,38%
MG	GOUVEIA	3127602	7.879,20	8.006,05	191.310,45	49,68%
SC	ITUPORANGA	4208500	7.881,13	8.006,05	451.433,85	40,20%
MG	TUPACIGUARA	3169604	7.882,68	8.006,05	454.787,33	54,41%
PR	RESERVA	4121703	7.885,25	8.006,05	474.909,00	51,07%
MG	ENTRE FOLHAS	3123858	7.885,62	8.006,05	93.777,21	44,34%
PR	DOIS VIZINHOS	4107207	7.886,09	8.006,05	888.200,54	42,34%
PR	ALTONIA	4100509	7.888,26	8.006,05	321.595,89	39,61%
PR	QUATIGUA	4120705	7.889,44	8.006,05	144.884,48	46,03%
GO	MAURILANDIA	5213004	7.889,87	8.006,05	185.934,43	52,09%
ES	GUARAPARI	3202405	7.893,07	8.006,05	3.031.065,21	48,89%
BA	GONGOGI	2911501	7.893,40	8.006,05	215.572,16	46,07%
RN	ANGICOS	2400802	7.893,93	8.006,05	167.748,61	54,14%
SC	LONTRAS	4209904	7.896,37	8.006,05	296.057,41	37,47%
RO	SERINGUEIRAS	1101500	7.897,32	8.006,05	190.949,09	61,80%
PR	CAMPINA DA LAGOA	4103909	7.897,92	8.006,05	284.972,36	46,33%
SP	SALMOURAO	3545100	7.898,35	8.006,05	78.452,86	44,61%
PR	PALMITAL	4117800	7.899,46	8.006,05	214.242,56	50,76%
PR	RIO BONITO DO IGUACU	4122156	7.901,14	8.006,05	236.536,84	53,28%
RN	UPANEMA	2414605	7.901,50	8.006,05	257.880,28	51,27%
RN	MACAIBA	2407104	7.903,26	8.006,05	1.124.113,60	54,77%
SC	JACINTO MACHADO	4208708	7.908,08	8.006,05	206.415,54	37,97%
GO	JARAGUA	5211800	7.908,19	8.006,05	569.642,96	53,82%
SP	FERRAZ DE VASCONCELOS	3515707	7.909,62	8.006,05	2.530.611,79	47,66%
RJ	SAO JOAO DE MERITI	3305109	7.911,70	8.006,05	3.442.324,20	55,96%
MG	SERICITA	3166303	7.911,90	8.006,05	101.038,62	51,07%
MG	LIMA DUARTE	3138609	7.913,76	8.006,05	183.272,58	51,49%
PR	BANDEIRANTES	4102406	7.915,63	8.006,05	378.948,77	46,06%
MG	NOVO ORIENTE DE MINAS	3145356	7.916,82	8.006,05	117.883,41	51,67%
TO	NAZARE	1714302	7.918,01	8.006,05	74.374,65	52,67%
PR	BOCAIUVA DO SUL	4103107	7.919,20	8.006,05	186.496,61	54,56%
MG	BERIZAL	3106655	7.919,55	8.006,05	57.424,03	35,83%
MG	SAO JOAO DA LAGOA	3162252	7.919,69	8.006,05	64.179,22	46,75%
PI	SANTA ROSA DO PIAUI	2209377	7.923,00	8.006,05	88.949,35	50,50%
PR	SARANDI	4126256	7.923,92	8.006,05	1.215.101,20	45,54%
MG	CONCEICAO DOS OUROS	3117801	7.923,99	8.006,05	136.370,57	50,00%
PR	ABATIA	4100103	7.924,86	8.006,05	94.991,67	53,04%
SC	FORQUILHINHA	4205456	7.924,91	8.006,05	471.875,82	42,13%
GO	VALPARAISO DE GOIAS	5221858	7.925,36	8.006,05	2.532.144,92	54,87%
GO	GOIANESIA	5208608	7.926,95	8.006,05	826.731,79	49,73%
MG	ARICANDUVA	3104452	7.927,01	8.006,05	55.831,54	50,37%
AL	JACUIPE	2703502	7.927,67	8.006,05	174.119,73	32,38%
PB	SAO JOSE DO SABUGI	2514701	7.928,63	8.006,05	71.132,51	40,29%
GO	CERES	5205406	7.929,70	8.006,05	210.609,69	45,73%
PI	JOAO COSTA	2205359	7.931,31	8.006,05	52.902,65	48,88%
PR	IMBITUVA	4110102	7.931,67	8.006,05	368.278,50	50,49%
SP	ALVARES MACHADO	3501301	7.932,39	8.006,05	338.247,57	44,77%
SC	LEBON REGIS	4209706	7.932,77	8.006,05	161.228,54	50,15%
ES	CACHOEIRO DE ITAPEMIRIM	3201209	7.933,02	8.006,05	2.253.444,26	46,07%
BA	CATOLANDIA	2907400	7.938,24	8.006,05	57.548,72	53,83%
PR	JURANDA	4112959	7.938,24	8.006,05	73.177,38	45,88%
RN	AGUA NOVA	2400406	7.938,48	8.006,05	47.750,51	53,19%
PR	IBEMA	4109757	7.939,24	8.006,05	68.579,27	49,81%
PR	SAO JOAO DO IVAI	4125001	7.939,61	8.006,05	106.222,91	46,01%
PR	SAPOEMA	4126207	7.940,40	8.006,05	80.735,86	47,22%
RN	MESSIAS TARGINO	2407609	7.942,59	8.006,05	44.439,70	31,31%
MG	SANTA HELENA DE MINAS	3157658	7.943,18	8.006,05	35.840,33	56,49%
MG	RIO VERMELHO	3156007	7.943,41	8.006,05	86.111,75	52,81%
MG	TRES PONTAS	3169406	7.943,80	8.006,05	439.022,90	45,88%
MG	ALEM PARAIBA	3101508	7.945,16	8.006,05	258.556,24	46,86%
SP	IRAPUA	3521507	7.945,63	8.006,05	70.035,15	42,20%
SC	IRINEOPOLIS	4207908	7.945,70	8.006,05	167.000,27	48,48%
MT	JUINA	5105150	7.946,31	8.006,05	437.925,36	48,91%
PR	SAO MATEUS DO SUL	4125605	7.947,93	8.006,05	399.164,49	46,73%
BA	GENTIO DO OURO	2911303	7.949,49	8.006,05	168.840,76	50,39%
SP	SANTA ERNESTINA	3546504	7.950,50	8.006,05	54.707,06	29,48%



SE	PORTO DA FOLHA	2805604	7.950,81	8.006,05	289.925,48	59,35%
PR	CERRO AZUL	4105201	7.951,88	8.006,05	122.299,64	56,34%
SC	WITMARSUM	4219408	7.953,36	8.006,05	41.091,99	39,53%
PI	MIGUEL LEAO	2206308	7.958,46	8.006,05	23.863,48	60,54%
MG	PIEDADE DE PONTE NOVA	3150208	7.959,10	8.006,05	34.531,02	44,72%
PR	GUARAQUECABA	4109500	7.959,55	8.006,05	54.915,98	49,86%
TO	PEQUIZEIRO	1716653	7.962,35	8.006,05	60.725,14	48,23%
PR	SANTA TEREZA DO OESTE	4124020	7.964,05	8.006,05	101.449,80	47,67%
BA	LUIS EDUARDO MAGALHAES	2919553	7.966,68	8.006,05	1.053.391,88	52,38%
SP	APIAI	3502705	7.967,14	8.006,05	132.591,89	48,70%
CE	FORTALEZA	2304400	7.967,47	8.006,05	14.381.193,70	52,45%
MG	ESMERALDAS	3124104	7.968,18	8.006,05	399.338,05	57,30%
AC	CAPIXABA	1200179	7.968,43	8.006,05	97.511,22	56,48%
MG	MARAVILHAS	3139706	7.969,06	8.006,05	44.783,93	45,23%
SC	CANELINHA	4203709	7.969,21	8.006,05	77.040,82	44,15%
RN	LAJES PINTADAS	2406809	7.969,95	8.006,05	49.401,60	49,97%
PR	PALMAS	4117602	7.971,76	8.006,05	248.571,75	50,79%
MG	CACHOEIRA DE MINAS	3109709	7.973,68	8.006,05	53.663,42	43,66%
PR	ALTO PARANA	4100608	7.976,21	8.006,05	68.964,35	46,56%
MG	ITAMOGI	3132909	7.977,27	8.006,05	42.504,89	45,85%
MG	PITANGUI	3151404	7.978,60	8.006,05	79.611,09	47,33%
BA	ITAPEBI	2916302	7.978,85	8.006,05	60.464,24	51,91%
PR	DOUTOR ULYSSES	4128633	7.979,27	8.006,05	22.973,95	58,03%
SP	ORINDIUA	3534203	7.979,85	8.006,05	44.596,39	47,72%
MG	CRUZEIRO DA FORTALEZA	3120706	7.980,75	8.006,05	31.534,34	45,25%
PR	GOIOERE	4108601	7.981,61	8.006,05	98.414,89	45,68%
RN	LAGOA DE VELHOS	2406403	7.981,88	8.006,05	20.215,07	40,42%
TO	PARAISO DO TOCANTINS	1716109	7.984,51	8.006,05	170.935,27	48,45%
MG	ALMENARA	3101706	7.984,65	8.006,05	118.612,95	53,39%
RS	ESPERANCA DO SUL	4307450	7.984,72	8.006,05	18.345,39	44,22%
PR	CONGONHINHAS	4106001	7.985,21	8.006,05	28.802,68	54,79%
MG	CABO VERDE	3109501	7.985,25	8.006,05	31.154,83	53,66%
PR	AMPERE	4101002	7.987,32	8.006,05	57.176,25	45,36%
SP	ITAOCA	3522158	7.988,31	8.006,05	11.293,66	40,05%
MS	AMAMBAI	5000609	7.988,71	8.006,05	180.419,75	48,68%
MG	GUIMARANIA	3128907	7.989,95	8.006,05	20.184,94	41,03%
CE	SAO GONCALO DO AMARANTE	2312403	7.990,81	8.006,05	285.374,40	50,62%
MG	RIO CASCA	3154903	7.991,33	8.006,05	35.628,04	43,48%
RO	NOVA MAMORE	1100338	7.992,05	8.006,05	65.547,88	60,42%
PR	CORONEL DOMINGOS SOARES	4106456	7.992,97	8.006,05	16.874,36	51,93%
MG	MURIAE	3143906	7.995,25	8.006,05	156.667,60	45,32%
RS	LAJEADO DO BUGRE	4311429	7.995,97	8.006,05	6.059,34	30,12%
SE	SIMAO DIAS	2807105	7.996,18	8.006,05	63.998,40	52,01%
TO	LAJEADO	1712009	7.998,70	8.006,05	8.881,75	47,46%
SC	FRAIBURGO	4205506	7.999,92	8.006,05	51.770,77	38,34%
MG	PEDRA BONITA	3148756	8.000,06	8.006,05	7.535,32	55,15%
PE	TACAIMBO	2614709	8.000,39	8.006,05	12.067,24	50,85%
GO	MOZARLANDIA	5214002	8.000,53	8.006,05	14.147,65	53,54%
SE	JAPOATA	2803401	8.001,02	8.006,05	18.772,22	44,15%
PR	IBAITI	4109708	8.001,52	8.006,05	19.294,62	45,00%
MG	NOVA UNIAO	3136603	8.003,06	8.006,05	2.232,94	56,61%
PR	GUAIRACA	4108908	8.003,57	8.006,05	2.921,58	45,54%
RN	PEDRO AVELINO	2409704	8.005,67	8.006,05	547,35	46,15%
TO	PALMEIROPOLIS	1715754	8.006,35	8.006,35	-	0,00%
RN	VICOSA	2414902	8.006,72	8.006,72	-	0,00%
MG	VARGEM GRANDE DO RIO PARDO	3170651	8.008,39	8.008,39	-	0,00%
SC	GRAVATAL	4206207	8.009,10	8.009,10	-	0,00%
SE	PINHAO	2805208	8.009,34	8.009,34	-	0,00%
GO	SANCLERLANDIA	5219001	8.011,42	8.011,42	-	0,00%
RN	CORONEL JOAO PESSOA	2402907	8.011,69	8.011,69	-	0,00%
MG	CENTRALINA	3115805	8.014,71	8.014,71	-	0,00%
SC	SANTA ROSA DO SUL	4215653	8.015,96	8.015,96	-	0,00%
RN	OURO BRANCO	2408508	8.017,80	8.017,80	-	0,00%
MG	MARILAC	3140100	8.018,53	8.018,53	-	0,00%
MT	JACIARA	5104807	8.018,61	8.018,61	-	0,00%
MG	IGARATINGA	3130200	8.020,49	8.020,49	-	0,00%
SP	TAGUAI	3553005	8.023,25	8.023,25	-	0,00%
MG	RUBIM	3156601	8.024,12	8.024,12	-	0,00%
SC	SANTA TEREZINHA	4215679	8.024,96	8.024,96	-	0,00%
MG	ELOI MENDES	3123601	8.027,56	8.027,56	-	0,00%
MT	MIRASSOL DOESTE	5105622	8.027,73	8.027,73	-	0,00%
BA	MUNIZ FERREIRA	2922201	8.028,26	8.028,26	-	0,00%
SE	PACATUBA	2804904	8.029,07	8.029,07	-	0,00%
MS	TACURU	5007950	8.030,56	8.030,56	-	0,00%
MG	IPIACU	3131406	8.034,69	8.034,69	-	0,00%
MG	MANTENA	3139607	8.035,45	8.035,45	-	0,00%
MG	BOCAIUVA	3107307	8.036,28	8.036,28	-	0,00%
RS	ARROIO DO MEIO	4301008	8.039,75	8.039,75	-	0,00%
PR	PARANACITY	4118105	8.040,54	8.040,54	-	0,00%
PR	CANDOI	4104428	8.040,99	8.040,99	-	0,00%
TO	APARECIDA DO RIO NEGRO	1701101	8.041,02	8.041,02	-	0,00%
ES	VENDA NOVA DO IMIGRANTE	3205069	8.041,86	8.041,86	-	0,00%
MG	CONCEICAO DO RIO VERDE	3117702	8.043,54	8.043,54	-	0,00%
RN	TRIUNFO POTIGUAR	2414456	8.044,53	8.044,53	-	0,00%
PR	FRANCISCO BELTRAO	4108403	8.045,43	8.045,43	-	0,00%
MG	SAO GONCALO DO SAPUCAI	3162005	8.045,53	8.045,53	-	0,00%
GO	AMERICANO DO BRASIL	5200852	8.046,39	8.046,39	-	0,00%
PR	SAO JOAO	4124806	8.048,42	8.048,42	-	0,00%
TO	ITAGUATINS	1710706	8.048,84	8.048,84	-	0,00%
MG	URUCANIA	3170503	8.049,64	8.049,64	-	0,00%
MG	ICARAI DE MINAS	3130051	8.049,96	8.049,96	-	0,00%
MT	TESOURO	5108105	8.050,44	8.050,44	-	0,00%
MG	TUMIRITINGA	3169505	8.051,99	8.051,99	-	0,00%
MG	MONTES CLAROS	3143302	8.052,13	8.052,13	-	0,00%
PB	AREIA DE BARAUNAS	2501153	8.052,33	8.052,33	-	0,00%
MG	CONCEICAO DA APARECIDA	3117108	8.052,46	8.052,46	-	0,00%
SP	POTIM	3540754	8.054,69	8.054,69	-	0,00%
PR	MATELANDIA	4115606	8.055,69	8.055,69	-	0,00%
SC	POUSO REDONDO	4213708	8.056,09	8.056,09	-	0,00%
PR	SANTA CRUZ DE MONTE CASTELO	4123303	8.056,57	8.056,57	-	0,00%
SC	RIO DOS CEDROS	4214706	8.057,25	8.057,25	-	0,00%
MT	PLANALTO DA SERRA	5106455	8.057,64	8.057,64	-	0,00%
MG	AGUANIL	3100807	8.058,23	8.058,23	-	0,00%
SC	PESCARIA BRAVA	4212650	8.060,18	8.060,18	-	0,00%
MG	NINHEIRA	3144656	8.060,74	8.060,74	-	0,00%
MG	PEDRA AZUL	3148707	8.062,56	8.062,56	-	0,00%



PR	CONTENDA	4106209	8.063,34	8.063,34	-	0,00%
TO	ARAGUATINS	1702208	8.063,45	8.063,45	-	0,00%
GO	TRINDADE	5221403	8.063,46	8.063,46	-	0,00%
PR	IRETAMA	4110805	8.063,67	8.063,67	-	0,00%
ES	ALEGRE	3200201	8.064,10	8.064,10	-	0,00%
RN	APODI	2401008	8.065,60	8.065,60	-	0,00%
MG	CAMPANHA	3110905	8.066,97	8.066,97	-	0,00%
MG	CRISTAIS	3120201	8.068,30	8.068,30	-	0,00%
PR	CRUZEIRO DO OESTE	4106605	8.068,46	8.068,46	-	0,00%
GO	GOIAS	5208905	8.068,49	8.068,49	-	0,00%
SP	MIRACATU	3529906	8.069,82	8.069,82	-	0,00%
SC	BALNEARIO GAIVOTA	4202073	8.069,84	8.069,84	-	0,00%
SP	TAQUARIVAI	3553856	8.073,33	8.073,33	-	0,00%
SE	SIRIRI	2807204	8.073,89	8.073,89	-	0,00%
MG	SAO SEBASTIAO DO MARANHAO	3164506	8.074,94	8.074,94	-	0,00%
SP	GUAPIARA	3517604	8.076,39	8.076,39	-	0,00%
MG	NOVA RESENDE	3145109	8.076,46	8.076,46	-	0,00%
MG	DELFIN MOREIRA	3121100	8.076,70	8.076,70	-	0,00%
MG	ALTO CAPARAO	3102050	8.077,04	8.077,04	-	0,00%
MG	CONGONHAL	3117900	8.078,09	8.078,09	-	0,00%
RN	TIBAU DO SUL	2414209	8.079,48	8.079,48	-	0,00%
MG	DIVINOLANDIA DE MINAS	3122207	8.081,36	8.081,36	-	0,00%
MG	CARBONITA	3113503	8.081,65	8.081,65	-	0,00%
RS	BARAO	4301651	8.081,77	8.081,77	-	0,00%
PR	BARRACAO	4102604	8.082,16	8.082,16	-	0,00%
AM	MANAUS	1302603	8.082,18	8.082,18	-	0,00%
MG	SERRANIA	3166907	8.085,65	8.085,65	-	0,00%
MG	CRISTINA	3120508	8.085,74	8.085,74	-	0,00%
PR	LINDOESTE	4113452	8.088,44	8.088,44	-	0,00%
RS	CACIQUE DOBLE	4303202	8.088,61	8.088,61	-	0,00%
PR	TUNAS DO PARANA	4127882	8.088,99	8.088,99	-	0,00%
SP	AREIOPOLIS	3503604	8.090,16	8.090,16	-	0,00%
MG	MONTE BELO	3143005	8.091,55	8.091,55	-	0,00%
PR	RIO NEGRO	4122305	8.092,21	8.092,21	-	0,00%
MG	BAEPENDI	3104908	8.092,91	8.092,91	-	0,00%
TO	GOIATINS	1709005	8.093,65	8.093,65	-	0,00%
PB	OLHO DAGUA	2510402	8.093,93	8.093,93	-	0,00%
MS	ANTONIO JOAO	5000906	8.097,78	8.097,78	-	0,00%
RS	NOVA HARTZ	4313060	8.097,90	8.097,90	-	0,00%
SP	SERRANA	3551504	8.098,62	8.098,62	-	0,00%
RS	CAPELA DE SANTANA	4304689	8.101,23	8.101,23	-	0,00%
GO	MAMBAI	5212709	8.103,71	8.103,71	-	0,00%
MG	CACHOEIRA DE PAJEU	3102704	8.104,32	8.104,32	-	0,00%
PR	NOVA LONDRINA	4117107	8.104,65	8.104,65	-	0,00%
ES	ECOPORANGA	3202108	8.105,01	8.105,01	-	0,00%
ES	LINHARES	3203205	8.105,44	8.105,44	-	0,00%
TO	ITAPIRATINS	1710904	8.107,80	8.107,80	-	0,00%
MG	SAO GERALDO	3161502	8.109,79	8.109,79	-	0,00%
MG	MARIO CAMPOS	3140159	8.110,24	8.110,24	-	0,00%
CE	ITAICABA	2306207	8.112,27	8.112,27	-	0,00%
RR	SAO LUIZ	1400605	8.112,29	8.112,29	-	0,00%
SE	SANTO AMARO DAS BROTAS	2806602	8.114,49	8.114,49	-	0,00%
GO	PADRE BERNARDO	5215603	8.116,17	8.116,17	-	0,00%
MT	CARLINDA	5102793	8.120,18	8.120,18	-	0,00%
SC	SANTO AMARO DA IMPERATRIZ	4215703	8.121,66	8.121,66	-	0,00%
BA	JABORANDI	2917359	8.122,24	8.122,24	-	0,00%
SC	XAXIM	4219705	8.122,68	8.122,68	-	0,00%
MG	MOEMA	3142403	8.123,17	8.123,17	-	0,00%
MG	CONEGO MARINHO	3117836	8.124,06	8.124,06	-	0,00%
PR	ITAPEJARA DOESTE	4111209	8.125,05	8.125,05	-	0,00%
PR	PONTA GROSSA	4119905	8.126,16	8.126,16	-	0,00%
MG	CAJURI	3110202	8.126,33	8.126,33	-	0,00%
PR	BELA VISTA DO PARAISO	4102802	8.126,80	8.126,80	-	0,00%
MG	PIEDADE DE CARATINGA	3150158	8.128,20	8.128,20	-	0,00%
RS	CHAPADA	4305306	8.129,56	8.129,56	-	0,00%
TO	DOIS IRMAOS DO TOCANTINS	1707207	8.129,66	8.129,66	-	0,00%
RS	VICENTE DUTRA	4323101	8.131,63	8.131,63	-	0,00%
PR	SANTA TEREZINHA DE ITAIPU	4124053	8.131,81	8.131,81	-	0,00%
SC	TAIO	4217808	8.131,83	8.131,83	-	0,00%
PR	TIJUCAS DO SUL	4127601	8.133,41	8.133,41	-	0,00%
MG	SANTA RITA DE MINAS	3159357	8.134,11	8.134,11	-	0,00%
TO	PIRAQUE	1717206	8.134,17	8.134,17	-	0,00%
TO	MURICILANDIA	1713957	8.134,44	8.134,44	-	0,00%
PR	FAZENDA RIO GRANDE	4107652	8.134,60	8.134,60	-	0,00%
TO	MIRANORTE	1713304	8.135,03	8.135,03	-	0,00%
BA	CATU	2907509	8.135,44	8.135,44	-	0,00%
SC	SCHROEDER	4217402	8.137,79	8.137,79	-	0,00%
MG	JAIBA	3135050	8.139,59	8.139,59	-	0,00%
MG	CARANDAI	3113206	8.139,91	8.139,91	-	0,00%
BA	LAJEDINHO	2919009	8.140,02	8.140,02	-	0,00%
ES	MIMOSO DO SUL	3203403	8.140,25	8.140,25	-	0,00%
SC	PONTE SERRADA	4213401	8.140,72	8.140,72	-	0,00%
SE	PIRAMBU	2805307	8.141,24	8.141,24	-	0,00%
MG	NOVORIZONTE	3145372	8.143,59	8.143,59	-	0,00%
SP	DOBRADA	3514007	8.143,87	8.143,87	-	0,00%
MG	DONA EUZEBIA	3122900	8.145,26	8.145,26	-	0,00%
MG	BURITIS	3109303	8.146,05	8.146,05	-	0,00%





RN	ALMINO AFONSO	2400604	8.147,28	8.147,28	-	0,00%
GO	LEOPOLDO DE BULHOES	5212303	8.147,52	8.147,52	-	0,00%
ES	ALFREDO CHAVES	3200300	8.148,31	8.148,31	-	0,00%
PR	CAPANEMA	4104501	8.150,15	8.150,15	-	0,00%
RN	PEDRA GRANDE	2409506	8.151,05	8.151,05	-	0,00%
RR	ALTO ALEGRE	1400050	8.152,73	8.152,73	-	0,00%
GO	NAZARIO	5214408	8.153,39	8.153,39	-	0,00%
MG	JUATUBA	3136652	8.153,58	8.153,58	-	0,00%
PR	JATAIZINHO	4112702	8.155,05	8.155,05	-	0,00%
PR	SALTO DO LONTRA	4123006	8.157,38	8.157,38	-	0,00%
SC	ANITA GARIBALDI	4201000	8.157,53	8.157,53	-	0,00%
ES	BAIXO GUANDU	3200805	8.158,03	8.158,03	-	0,00%
SP	CANITAR	3510153	8.158,80	8.158,80	-	0,00%
SP	OURO VERDE	3534807	8.159,15	8.159,15	-	0,00%
MG	PIRANGUINHO	3151008	8.159,22	8.159,22	-	0,00%
MG	SANTOS DUMONT	3160702	8.161,14	8.161,14	-	0,00%
PE	ITAQUITINGA	2607802	8.161,14	8.161,14	-	0,00%
MG	ITAÍPE	3132305	8.161,58	8.161,58	-	0,00%
MG	MOEDA	3142304	8.162,84	8.162,84	-	0,00%
RR	CAROEBE	1400233	8.164,78	8.164,78	-	0,00%
RS	SAPIRANGA	4319901	8.164,83	8.164,83	-	0,00%
GO	SAO JOAO DALIANCA	5220009	8.166,40	8.166,40	-	0,00%
MG	CHIADOR	3116209	8.166,75	8.166,75	-	0,00%
CE	EUSEBIO	2304285	8.167,25	8.167,25	-	0,00%
SC	ERMO	4205191	8.167,57	8.167,57	-	0,00%
MG	MONTEZUMA	3143450	8.167,61	8.167,61	-	0,00%
PR	BRAGANEY	4103354	8.168,44	8.168,44	-	0,00%
MG	FREI GASPAR	3126802	8.168,69	8.168,69	-	0,00%
MG	SAO TIAGO	3165008	8.172,21	8.172,21	-	0,00%
GO	ARAGOIANIA	5201801	8.172,29	8.172,29	-	0,00%
SP	IBATE	3519303	8.174,22	8.174,22	-	0,00%
SC	PAULO LOPES	4212304	8.176,47	8.176,47	-	0,00%
MG	SANTO ANTONIO DO MONTE	3160405	8.179,62	8.179,62	-	0,00%
MG	CAMANDUCAIA	3110509	8.180,64	8.180,64	-	0,00%
SC	PRESIDENTE GETULIO	4214003	8.181,05	8.181,05	-	0,00%
MG	RIO PARANAIBA	3155504	8.181,76	8.181,76	-	0,00%
MG	SAO JOSE DO JACURI	3163508	8.181,92	8.181,92	-	0,00%
RO	CUJUBIM	1100940	8.183,25	8.183,25	-	0,00%
RS	PAROBE	4314050	8.183,26	8.183,26	-	0,00%
PR	GUAIRA	4108809	8.184,10	8.184,10	-	0,00%
SC	SANGAO	4215455	8.185,24	8.185,24	-	0,00%
MG	RECREIO	3154101	8.188,55	8.188,55	-	0,00%
SP	JUMIRIM	3525854	8.188,55	8.188,55	-	0,00%
PR	CAMBIRA	4103800	8.189,06	8.189,06	-	0,00%
RN	BARCELONA	2401503	8.190,07	8.190,07	-	0,00%
PR	GUARAPUAVA	4109401	8.190,99	8.190,99	-	0,00%
RS	ERVAL GRANDE	4307203	8.191,04	8.191,04	-	0,00%
MG	MATO VERDE	3141009	8.191,58	8.191,58	-	0,00%
ES	ITARANA	3202900	8.191,88	8.191,88	-	0,00%
PR	PEROLA DOESTE	4119004	8.194,18	8.194,18	-	0,00%
MG	ALPERCATA	3101805	8.194,34	8.194,34	-	0,00%
MG	INIMUTABA	3131109	8.195,57	8.195,57	-	0,00%
PR	INACIO MARTINS	4110201	8.195,78	8.195,78	-	0,00%
MG	CLAUDIO	3116605	8.198,01	8.198,01	-	0,00%
MG	MACHACALIS	3138906	8.198,04	8.198,04	-	0,00%
MG	COMERCINHO	3117009	8.198,35	8.198,35	-	0,00%
MG	CHACARA	3115904	8.199,09	8.199,09	-	0,00%
MG	VESPASIANO	3171204	8.199,54	8.199,54	-	0,00%
MG	URUANA DE MINAS	3170479	8.200,56	8.200,56	-	0,00%
PR	PEROBAL	4118857	8.203,68	8.203,68	-	0,00%
MG	FERVEDOURO	3125952	8.206,40	8.206,40	-	0,00%
MG	BICAS	3106903	8.207,08	8.207,08	-	0,00%
PR	SAO MIGUEL DO IGUACU	4125704	8.208,41	8.208,41	-	0,00%
PR	MOREIRA SALES	4116109	8.208,96	8.208,96	-	0,00%
MG	INHAPIM	3130903	8.212,35	8.212,35	-	0,00%
SC	ZORTEA	4219853	8.214,40	8.214,40	-	0,00%
MG	AGUAS FORMOSAS	3100906	8.215,66	8.215,66	-	0,00%
PR	NOVA OLIMPIA	4117206	8.216,04	8.216,04	-	0,00%
PR	JABOTI	4111704	8.216,32	8.216,32	-	0,00%
PR	ALTO PIQUIRI	4100707	8.216,45	8.216,45	-	0,00%
GO	APARECIDA DE GOIANIA	5201405	8.217,68	8.217,68	-	0,00%
SP	PILAR DO SUL	3537909	8.219,05	8.219,05	-	0,00%
MG	MORADA NOVA DE MINAS	3143500	8.220,71	8.220,71	-	0,00%
PB	FREI MARTINHO	2506202	8.221,76	8.221,76	-	0,00%
PR	COLOMBO	4105805	8.221,92	8.221,92	-	0,00%
PR	PEROLA	4118907	8.222,04	8.222,04	-	0,00%
RR	SAO JOAO DA BALIZA	1400506	8.225,67	8.225,67	-	0,00%
SP	SEVERINIA	3551900	8.225,68	8.225,68	-	0,00%
PE	CAMARAGIBE	2603454	8.226,05	8.226,05	-	0,00%
SP	BARRINHA	3505609	8.226,06	8.226,06	-	0,00%
AP	LARANJAL DO JARI	1600279	8.226,48	8.226,48	-	0,00%
MS	AQUIDAUANA	5001102	8.226,60	8.226,60	-	0,00%
MG	CONSELHEIRO PENA	3118403	8.228,11	8.228,11	-	0,00%
MG	RODEIRO	3156304	8.228,30	8.228,30	-	0,00%
PR	CARLOPOLIS	4104709	8.230,34	8.230,34	-	0,00%
PR	MARILENA	4115002	8.230,61	8.230,61	-	0,00%
SP	PEDRA BELA	3536802	8.231,62	8.231,62	-	0,00%
SC	IMBUÍA	4207403	8.232,18	8.232,18	-	0,00%
PB	RIACHAO	2512747	8.233,78	8.233,78	-	0,00%
MG	MANHUMIRIM	3139508	8.233,83	8.233,83	-	0,00%
PR	PARANAVAI	4118402	8.236,30	8.236,30	-	0,00%
PI	MADEIRO	2205854	8.238,44	8.238,44	-	0,00%
MG	CAMPO BELO	3111200	8.238,83	8.238,83	-	0,00%
SP	BURI	3508009	8.239,93	8.239,93	-	0,00%
PB	JOAO PESSOA	2507507	8.240,91	8.240,91	-	0,00%
PR	TERRA BOA	4127205	8.241,09	8.241,09	-	0,00%
TO	SANTA TEREZINHA DO TOCANTINS	1720002	8.241,18	8.241,18	-	0,00%
PR	DIAMANTE DO SUL	4107124	8.241,19	8.241,19	-	0,00%
TO	PEDRO AFONSO	1716505	8.241,99	8.241,99	-	0,00%
PR	ITAIPULANDIA	4110953	8.245,16	8.245,16	-	0,00%
RJ	MAGE	3302502	8.245,70	8.245,70	-	0,00%
MG	ALTO RIO DOCE	3102100	8.245,92	8.245,92	-	0,00%
MG	SENHORA DOS REMEDIOS	3166204	8.246,87	8.246,87	-	0,00%
MT	ALTO PARAGUAI	5100508	8.247,59	8.247,59	-	0,00%
RS	QUARAI	4315305	8.248,47	8.248,47	-	0,00%
TO	CASEARA	1703909	8.249,10	8.249,10	-	0,00%



SC	SAO JOSE DO CEDRO	4216701	8.249,35	8.249,35	-	0,00%
PR	JARDIM ALEGRE	4112504	8.249,71	8.249,71	-	0,00%
PR	MANDIRITUBA	4114302	8.250,04	8.250,04	-	0,00%
MT	JUSCIMEIRA	5105200	8.250,18	8.250,18	-	0,00%
RN	PARANA	2408607	8.251,36	8.251,36	-	0,00%
PR	SAO JOAO DO TRIUNFO	4125100	8.252,28	8.252,28	-	0,00%
SC	GASPAR	4205902	8.255,02	8.255,02	-	0,00%
SC	SAUDADES	4217303	8.257,43	8.257,43	-	0,00%
MG	MUNHOZ	3143807	8.257,84	8.257,84	-	0,00%
GO	GAMELEIRA DE GOIAS	5208152	8.258,39	8.258,39	-	0,00%
MG	GONZAGA	3127503	8.258,69	8.258,69	-	0,00%
GO	ITAPACI	5210901	8.261,24	8.261,24	-	0,00%
AL	CAMPO GRANDE	2701506	8.261,82	8.261,82	-	0,00%
RS	TUNAS	4322152	8.262,40	8.262,40	-	0,00%
PR	LOANDA	4113502	8.262,47	8.262,47	-	0,00%
MG	LAGOA DOURADA	3137403	8.264,12	8.264,12	-	0,00%
PB	RIACHO DE SANTO ANTONIO	2512788	8.264,15	8.264,15	-	0,00%
SP	SETE BARRAS	3551801	8.265,59	8.265,59	-	0,00%
RS	PERECI NOVO	4314035	8.265,88	8.265,88	-	0,00%
MG	CAPINOPOLIS	3112604	8.266,16	8.266,16	-	0,00%
PE	JABOATAO DOS GUARARAPES	2607901	8.267,55	8.267,55	-	0,00%
PR	JOAQUIM TAVORA	4112801	8.267,66	8.267,66	-	0,00%
MS	MIRANDA	5005608	8.269,45	8.269,45	-	0,00%
MG	JEQUERI	3135506	8.271,73	8.271,73	-	0,00%
MG	BOM JARDIM DE MINAS	3107505	8.272,13	8.272,13	-	0,00%
MG	LAVRAS	3138203	8.273,16	8.273,16	-	0,00%
MG	FORMOSO	3126208	8.274,20	8.274,20	-	0,00%
MG	SAO DOMINGOS DAS DORES	3160959	8.274,43	8.274,43	-	0,00%
ES	SANTA TERESA	3204609	8.275,08	8.275,08	-	0,00%
PE	OLINDA	2609600	8.275,13	8.275,13	-	0,00%
GO	PALMINOPOLIS	5215900	8.276,20	8.276,20	-	0,00%
PR	DOUTOR CAMARGO	4107306	8.277,86	8.277,86	-	0,00%
MG	SAO JOAO DAS MISSOES	3162450	8.278,44	8.278,44	-	0,00%
SC	SIDEROPOLIS	4217600	8.279,45	8.279,45	-	0,00%
PR	XAMBRE	4128807	8.280,50	8.280,50	-	0,00%
GO	SENADOR CANEDO	5220454	8.280,66	8.280,66	-	0,00%
GO	CALDAS NOVAS	5204508	8.282,52	8.282,52	-	0,00%
RN	JANDAIRA	2405108	8.282,94	8.282,94	-	0,00%
MG	MERCES	3141603	8.283,62	8.283,62	-	0,00%
SP	SANTO ANTONIO DA ALEGRIA	3547908	8.284,07	8.284,07	-	0,00%
SP	FRANCO DA ROCHA	3516408	8.284,95	8.284,95	-	0,00%
SP	BIRITIBA MIRIM	3506607	8.285,44	8.285,44	-	0,00%
RS	ARROIO DO TIGRE	4301206	8.285,49	8.285,49	-	0,00%
RS	MORRO REUTER	4312476	8.285,50	8.285,50	-	0,00%
PI	Piauí	22	8.286,18	8.286,18	-	0,00%
PB	MAE DAGUA	2508703	8.288,25	8.288,25	-	0,00%
MT	PEIXOTO DE AZEVEDO	5106422	8.288,83	8.288,83	-	0,00%
SC	MONTE CASTELO	4211108	8.288,95	8.288,95	-	0,00%
MG	PARA DE MINAS	3147105	8.289,50	8.289,50	-	0,00%
PR	SANTA ISABEL DO IVAI	4123709	8.290,72	8.290,72	-	0,00%
SC	ENTRE RIOS	4205175	8.291,36	8.291,36	-	0,00%
SP	CAPELA DO ALTO	3510302	8.291,45	8.291,45	-	0,00%
SE	PROPRIA	2805703	8.295,55	8.295,55	-	0,00%
SC	TREZE DE MAIO	4218400	8.295,99	8.295,99	-	0,00%
PR	UBIRATA	4128005	8.297,74	8.297,74	-	0,00%
RS	VIAMAO	4323002	8.298,39	8.298,39	-	0,00%
MG	RAPOSOS	3153905	8.298,85	8.298,85	-	0,00%
SC	SOMBRIO	4217709	8.298,99	8.298,99	-	0,00%
PR	PIRAQUARA	4119509	8.299,96	8.299,96	-	0,00%
PR	ASSIS CHATEAUBRIAND	4102000	8.301,94	8.301,94	-	0,00%
MG	DIAMANTINA	3121605	8.302,31	8.302,31	-	0,00%
PE	JOAQUIM NABUCO	2608206	8.305,39	8.305,39	-	0,00%
AP	PORTO GRANDE	1600535	8.305,63	8.305,63	-	0,00%
SC	MONTE CARLO	4211058	8.305,72	8.305,72	-	0,00%
GO	CABECEIRAS	5204003	8.306,08	8.306,08	-	0,00%
MG	VEREDINHA	3171071	8.307,58	8.307,58	-	0,00%
MG	CAPETINGA	3112406	8.307,86	8.307,86	-	0,00%
PR	CAPITAO LEONIDAS MARQUES	4104600	8.309,73	8.309,73	-	0,00%
RN	CAICARA DO RIO DO VENTO	2401909	8.309,82	8.309,82	-	0,00%
MG	LEME DO PRADO	3138351	8.310,63	8.310,63	-	0,00%
PR	IPIRANGA	4110508	8.310,66	8.310,66	-	0,00%
PI	SAO LOURENCO DO PIAUI	2210359	8.312,78	8.312,78	-	0,00%
MG	SANTO ANTONIO DO JACINTO	3160306	8.313,34	8.313,34	-	0,00%
RS	SAO PEDRO DA SERRA	4319356	8.313,68	8.313,68	-	0,00%
TO	TAGUATINGA	1720903	8.314,39	8.314,39	-	0,00%
PR	UNIAO DA VITORIA	4128203	8.315,93	8.315,93	-	0,00%
PR	ENGENHEIRO BELTRAO	4107504	8.316,32	8.316,32	-	0,00%
MG	SAO PEDRO DOS FERROS	3164001	8.317,57	8.317,57	-	0,00%
RJ	SEROPEDICA	3305554	8.318,84	8.318,84	-	0,00%
PR	CAMPINA GRANDE DO SUL	4104006	8.318,86	8.318,86	-	0,00%
MG	SANTA LUZIA	3157807	8.319,39	8.319,39	-	0,00%
RN	FRANCISCO DANTAS	2403905	8.320,33	8.320,33	-	0,00%
PE	CABO DE SANTO AGOSTINHO	2602902	8.321,34	8.321,34	-	0,00%
PB	COXIXOLA	2504850	8.322,70	8.322,70	-	0,00%
MG	SAPUCAI-MIRIM	3165404	8.323,46	8.323,46	-	0,00%
MG	BRAS PIRES	3108701	8.324,55	8.324,55	-	0,00%
MG	PRESIDENTE KUBITSCHEK	3153301	8.325,51	8.325,51	-	0,00%



BA	SIMOES FILHO	2930709	8.328,02	8.328,02	-	0,00%
MG	SANTA MARIA DO SUACUI	3158201	8.328,92	8.328,92	-	0,00%
RO	MONTE NEGRO	1101401	8.329,21	8.329,21	-	0,00%
RO	ALVORADA DOESTE	1100346	8.329,27	8.329,27	-	0,00%
TO	GURUPI	1709500	8.329,27	8.329,27	-	0,00%
MA	GODOFREDO VIANA	2104305	8.329,31	8.329,31	-	0,00%
MG	AIMORES	3101102	8.329,55	8.329,55	-	0,00%
MG	VARZEA DA PALMA	3170800	8.331,29	8.331,29	-	0,00%
RJ	MESQUITA	3302858	8.331,78	8.331,78	-	0,00%
MG	CONSELHEIRO LAFAIETE	3118304	8.333,59	8.333,59	-	0,00%
RS	TRES PALMEIRAS	4321857	8.334,86	8.334,86	-	0,00%
MG	PIRAPETINGA	3151107	8.335,04	8.335,04	-	0,00%
MG	SANTA JULIANA	3157708	8.335,99	8.335,99	-	0,00%
SC	SAO JOAO DO ITAPERIU	4216354	8.337,78	8.337,78	-	0,00%
PR	OURO VERDE DO OESTE	4117453	8.344,25	8.344,25	-	0,00%
MG	ANTONIO CARLOS	3102902	8.346,14	8.346,14	-	0,00%
MG	ORATORIOS	3145851	8.348,97	8.348,97	-	0,00%
SC	TRES BARRAS	4218301	8.349,13	8.349,13	-	0,00%
PR	PRUDENTOPOLIS	4120606	8.349,35	8.349,35	-	0,00%
MG	ALPINOPOLIS	3101904	8.349,38	8.349,38	-	0,00%
MG	DORES DE CAMPOS	3123007	8.350,05	8.350,05	-	0,00%
TO	PONTE ALTA DO BOM JESUS	1717800	8.354,02	8.354,02	-	0,00%
SP	CANDIDO RODRIGUES	3510104	8.354,29	8.354,29	-	0,00%
PR	CHOPINZINHO	4105409	8.355,46	8.355,46	-	0,00%
GO	POSSE	5218300	8.356,97	8.356,97	-	0,00%
SC	GRAO PARA	4206108	8.358,49	8.358,49	-	0,00%
RS	AMETISTA DO SUL	4300646	8.360,89	8.360,89	-	0,00%
SP	BOA ESPERANCA DO SUL	3506706	8.361,11	8.361,11	-	0,00%
SP	TAIACU	3553104	8.361,42	8.361,42	-	0,00%
MG	DORES DE GUANHAES	3123106	8.361,47	8.361,47	-	0,00%
GO	CRISTALINA	5206206	8.361,68	8.361,68	-	0,00%
MG	SAO JOAO DO MANTENINHA	3162575	8.362,61	8.362,61	-	0,00%
SC	MASSARANDUBA	4210605	8.363,47	8.363,47	-	0,00%
PR	LAPA	4113205	8.364,74	8.364,74	-	0,00%
MT	RIO BRANCO	5107206	8.366,30	8.366,30	-	0,00%
SP	FARTURA	3515400	8.370,38	8.370,38	-	0,00%
RO	CANDEIAS DO JAMARI	1100809	8.371,15	8.371,15	-	0,00%
MS	LADARIO	5005202	8.374,11	8.374,11	-	0,00%
MG	HELIODORA	3129202	8.374,48	8.374,48	-	0,00%
PR	PINHALAO	4119202	8.374,70	8.374,70	-	0,00%
GO	ITUMBIARA	5211503	8.374,98	8.374,98	-	0,00%
RS	HARMONIA	4309555	8.375,04	8.375,04	-	0,00%
PR	CAFEZAL DO SUL	4103479	8.377,09	8.377,09	-	0,00%
PR	TUNEIRAS DO OESTE	4127908	8.378,56	8.378,56	-	0,00%
MG	CARMO DA MATA	3114006	8.378,60	8.378,60	-	0,00%
RS	IGREJINHA	4310108	8.380,45	8.380,45	-	0,00%
RN	PARAZINHO	2408805	8.380,72	8.380,72	-	0,00%
PR	LARANJAL	4113254	8.381,58	8.381,58	-	0,00%
MG	ILICINEA	3130507	8.381,74	8.381,74	-	0,00%
PR	JACAREZINHO	4111803	8.381,89	8.381,89	-	0,00%
SP	ANGATUBA	3502200	8.382,41	8.382,41	-	0,00%
MG	MONTE SIAO	3143401	8.383,38	8.383,38	-	0,00%
PR	TAPEJARA	4126801	8.383,67	8.383,67	-	0,00%
SC	GUATAMBU	4206652	8.385,23	8.385,23	-	0,00%
RO	VALE DO PARAISO	1101807	8.385,89	8.385,89	-	0,00%
TO	MONTE DO CARMO	1713601	8.389,35	8.389,35	-	0,00%
SC	SAO JOAO DO OESTE	4216255	8.391,27	8.391,27	-	0,00%
SC	NAVEGANTES	4211306	8.391,75	8.391,75	-	0,00%
MT	ARAPUTANGA	5101258	8.393,14	8.393,14	-	0,00%
PR	MAUA DA SERRA	4115754	8.393,52	8.393,52	-	0,00%
SP	BADY BASSITT	3504602	8.394,67	8.394,67	-	0,00%
SE	MURIBECA	2804300	8.394,87	8.394,87	-	0,00%
SC	SAO JOSE DO CERRITO	4216800	8.396,07	8.396,07	-	0,00%
RR	RORAINOPOLIS	1400472	8.396,65	8.396,65	-	0,00%
TO	ANGICO	1701051	8.397,10	8.397,10	-	0,00%
GO	MOSSAMEDES	5213905	8.399,37	8.399,37	-	0,00%
MG	SANTA RITA DE JACUTINGA	3159308	8.401,15	8.401,15	-	0,00%
MG	GUARARA	3128501	8.401,55	8.401,55	-	0,00%
BA	MATA DE SAO JOAO	2921005	8.401,71	8.401,71	-	0,00%
PI	PEDRO LAURENTINO	2207934	8.405,98	8.405,98	-	0,00%
SC	APIUNA	4201257	8.406,48	8.406,48	-	0,00%
MG	SANTA RITA DO SAPUCAI	3159605	8.406,92	8.406,92	-	0,00%
PR	SAO JORGE DO PATROCINIO	4125357	8.407,36	8.407,36	-	0,00%
PR	SANTA IZABEL DO OESTE	4123808	8.407,78	8.407,78	-	0,00%
MG	FERROS	3125903	8.408,25	8.408,25	-	0,00%
RS	TAQUARA	4321204	8.409,43	8.409,43	-	0,00%
RO	ALTA FLORESTA DOESTE	1100015	8.410,30	8.410,30	-	0,00%
MG	SANTA BARBARA DO LESTE	3157252	8.410,50	8.410,50	-	0,00%
SC	SAO LUDGERO	4217006	8.412,00	8.412,00	-	0,00%
PB	SANTA INES	2513356	8.412,21	8.412,21	-	0,00%
GO	PALMEIRAS DE GOIAS	5215702	8.413,43	8.413,43	-	0,00%
SE	RIACHUELO	2805901	8.413,75	8.413,75	-	0,00%
PR	SENGES	4126306	8.414,67	8.414,67	-	0,00%
SC	BRACO DO NORTE	4202800	8.416,69	8.416,69	-	0,00%
GO	ANICUNS	5201306	8.418,11	8.418,11	-	0,00%
MS	BATAYPORA	5002001	8.418,91	8.418,91	-	0,00%
TO	ARAGUACU	1702000	8.419,98	8.419,98	-	0,00%
SP	NIPOA	3532702	8.420,16	8.420,16	-	0,00%
MG	EUGENOPOLIS	3124906	8.422,10	8.422,10	-	0,00%
MT	VARZEA GRANDE	5108402	8.423,53	8.423,53	-	0,00%
ES	FUNDAO	3202207	8.425,32	8.425,32	-	0,00%
MG	IPIUIUNA	3131505	8.426,59	8.426,59	-	0,00%
TO	ITACAJA	1710508	8.429,07	8.429,07	-	0,00%
MA	ANAPURUS	2100808	8.431,61	8.431,61	-	0,00%
PR	CASTRO	4104907	8.432,88	8.432,88	-	0,00%
ES	RIO NOVO DO SUL	3204401	8.433,72	8.433,72	-	0,00%
SP	CESARIO LANGE	3511607	8.434,49	8.434,49	-	0,00%
MG	PINGO DAGUA	3150539	8.435,76	8.435,76	-	0,00%
PR	CAMBARA	4103602	8.436,32	8.436,32	-	0,00%
MG	SAO GERALDO DO BAIXIO	3161650	8.438,55	8.438,55	-	0,00%
MG	UBAPORANGA	3170057	8.438,92	8.438,92	-	0,00%
BA	SAO JOSE DA VITORIA	2929354	8.439,12	8.439,12	-	0,00%
PR	DOURADINA	4107256	8.439,25	8.439,25	-	0,00%
MG	VICOSA	3171303	8.440,00	8.440,00	-	0,00%
MG	ENGENHEIRO CALDAS	3123700	8.440,56	8.440,56	-	0,00%
TO	FILADELFA	1707702	8.440,69	8.440,69	-	0,00%



PR	NOVA PRATA DO IGUAÇU	4117255	8.442,06	8.442,06	-	0,00%
PR	NOVA TEBAS	4117271	8.446,29	8.446,29	-	0,00%
MG	LEOPOLDINA	3138401	8.446,36	8.446,36	-	0,00%
MG	ITAMARATI DE MINAS	3132602	8.447,11	8.447,11	-	0,00%
SP	IBITINGA	3519600	8.447,12	8.447,12	-	0,00%
RJ	JAPERI	3302270	8.447,18	8.447,18	-	0,00%
MG	GALILEIA	3127305	8.447,64	8.447,64	-	0,00%
SP	ITABERA	3521705	8.447,64	8.447,64	-	0,00%
PR	GENERAL CARNEIRO	4108502	8.447,94	8.447,94	-	0,00%
PR	NOVA ESPERANCA	4116901	8.449,05	8.449,05	-	0,00%
MG	SAO JOSE DO ALEGRE	3163201	8.450,21	8.450,21	-	0,00%
PR	GUARANIACU	4109302	8.453,04	8.453,04	-	0,00%
TO	LAGOA DA CONFUSAO	1711902	8.453,68	8.453,68	-	0,00%
RS	PAVERAMA	4314159	8.455,85	8.455,85	-	0,00%
PR	QUERENCIA DO NORTE	4121000	8.457,24	8.457,24	-	0,00%
SP	TEODORO SAMPAIO	3554300	8.458,03	8.458,03	-	0,00%
PR	PITANGA	4119608	8.458,15	8.458,15	-	0,00%
MG	AGUA BOA	3100609	8.458,66	8.458,66	-	0,00%
MG	COQUEIRAL	3118700	8.459,98	8.459,98	-	0,00%
MT	POXOREU	5107008	8.461,08	8.461,08	-	0,00%
RS	SANTA CLARA DO SUL	4316758	8.463,58	8.463,58	-	0,00%
MG	ARAXA	3104007	8.463,84	8.463,84	-	0,00%
TO	LUZINOPOLIS	1712454	8.463,96	8.463,96	-	0,00%
SP	BOREBI	3507456	8.463,98	8.463,98	-	0,00%
PB	CALDAS BRANDAO	2503803	8.466,59	8.466,59	-	0,00%
SP	RIBEIRAO BONITO	3542909	8.467,94	8.467,94	-	0,00%
MG	PERDIZES	3149804	8.468,69	8.468,69	-	0,00%
RJ	SAO JOSE DO VALE DO RIO PRETO	3305158	8.469,62	8.469,62	-	0,00%
PR	TOMAZINA	4127809	8.470,96	8.470,96	-	0,00%
SP	JUQUIA	3526100	8.472,23	8.472,23	-	0,00%
MG	LAGOA DA PRATA	3137205	8.472,26	8.472,26	-	0,00%
SP	ENGENHEIRO COELHO	3515152	8.476,42	8.476,42	-	0,00%
PR	FLORESTOPOLIS	4108007	8.476,92	8.476,92	-	0,00%
SP	DUMONT	3514601	8.477,02	8.477,02	-	0,00%
RJ	TANGUA	3305752	8.477,75	8.477,75	-	0,00%
SP	PINHALZINHO	3538204	8.478,28	8.478,28	-	0,00%
PR	MARILUZ	4115101	8.478,36	8.478,36	-	0,00%
SP	ESTIVA GERBI	3557303	8.479,43	8.479,43	-	0,00%
GO	INHUMAS	5210000	8.480,53	8.480,53	-	0,00%
RN	ACU	2400208	8.483,08	8.483,08	-	0,00%
MG	ATALEIA	3104700	8.483,84	8.483,84	-	0,00%
MG	ROCHEDO DE MINAS	3156205	8.483,87	8.483,87	-	0,00%
PR	VERA CRUZ DO OESTE	4128559	8.484,06	8.484,06	-	0,00%
MG	CLARO DOS POCOES	3116506	8.484,56	8.484,56	-	0,00%
MG	ITUETA	3134103	8.485,30	8.485,30	-	0,00%
SP	PIRAPORA DO BOM JESUS	3539103	8.485,62	8.485,62	-	0,00%
RS	FAZENDA VILANOVA	4308078	8.487,98	8.487,98	-	0,00%
PR	SANTA MARIANA	4123907	8.488,52	8.488,52	-	0,00%
RN	SENADOR GEORGINO AVELINO	2413201	8.488,59	8.488,59	-	0,00%
ES	IBIRACU	3202504	8.489,18	8.489,18	-	0,00%
MG	CRISOLITA	3120151	8.489,81	8.489,81	-	0,00%
MG	SOBRALIA	3167707	8.489,84	8.489,84	-	0,00%
PR	TAMBOARA	4126702	8.492,77	8.492,77	-	0,00%
PR	PRANCHITA	4120358	8.493,08	8.493,08	-	0,00%
MG	POMPEU	3152006	8.493,09	8.493,09	-	0,00%
MG	ARCEBURGO	3104106	8.493,43	8.493,43	-	0,00%
SP	IPERO	3521002	8.496,38	8.496,38	-	0,00%
PR	TERRA RICA	4127304	8.498,71	8.498,71	-	0,00%
RS	MATO CASTELHANO	4312138	8.499,04	8.499,04	-	0,00%
PR	SANTA FE	4123402	8.499,50	8.499,50	-	0,00%
MG	CARATINGA	3113404	8.499,92	8.499,92	-	0,00%
PR	CAMPO DO TENENTE	4104105	8.501,90	8.501,90	-	0,00%
MG	CASSIA	3115102	8.502,59	8.502,59	-	0,00%
RN	RUY BARBOSA	2411106	8.504,52	8.504,52	-	0,00%
MA	CAROLINA	2102804	8.505,00	8.505,00	-	0,00%
TO	ARAGOMINAS	1701309	8.505,21	8.505,21	-	0,00%
MG	PRESIDENTE OLEGARIO	3153400	8.505,47	8.505,47	-	0,00%
SE	SAO FRANCISCO	2806909	8.506,41	8.506,41	-	0,00%
MG	FELICIO DOS SANTOS	3125408	8.506,45	8.506,45	-	0,00%
SC	SAO JOAQUIM	4216503	8.506,60	8.506,60	-	0,00%
SC	JOSE BOITEUX	4209151	8.508,18	8.508,18	-	0,00%
RS	TEUTONIA	4321451	8.509,31	8.509,31	-	0,00%
TO	DIVINOPOLIS DO TOCANTINS	1707108	8.509,90	8.509,90	-	0,00%
SP	CAMPINA DO MONTE ALEGRE	3509452	8.510,60	8.510,60	-	0,00%
RS	MARCELINO RAMOS	4311908	8.510,65	8.510,65	-	0,00%
RS	BOA VISTA DO BURICA	4302204	8.511,66	8.511,66	-	0,00%
MG	NOVA BELEM	3144672	8.511,67	8.511,67	-	0,00%
SP	CEDRAL	3511300	8.512,02	8.512,02	-	0,00%
RS	TRINDADE DO SUL	4321956	8.512,84	8.512,84	-	0,00%
MG	SAO SEBASTIAO DA VARGEM ALEGRE	3164431	8.513,82	8.513,82	-	0,00%
SE	ESTANCIA	2802106	8.514,11	8.514,11	-	0,00%
RS	NOVA ARACA	4312807	8.516,37	8.516,37	-	0,00%
MG	MONTE CARMELO	3143104	8.518,15	8.518,15	-	0,00%
MG	BARROSO	3105905	8.518,61	8.518,61	-	0,00%
PI	BOCAINA	2201804	8.518,75	8.518,75	-	0,00%
BA	ITAGIBA	2915205	8.519,16	8.519,16	-	0,00%
SP	SANTO ANTONIO DE POSSE	3548005	8.519,44	8.519,44	-	0,00%





MG	SAO TOMAS DE AQUINO	3165107	8.519,50	8.519,50	-	0,00%
RN	SANTANA DO SERIDO	2411429	8.522,19	8.522,19	-	0,00%
MG	DURANDE	3123528	8.523,36	8.523,36	-	0,00%
MG	TEIXEIRAS	3168507	8.523,68	8.523,68	-	0,00%
GO	IACIARA	5209903	8.524,46	8.524,46	-	0,00%
RS	SAO MARTINHO	4319109	8.524,76	8.524,76	-	0,00%
RS	CRISSIUMAL	4306007	8.525,58	8.525,58	-	0,00%
RJ	PATY DO ALFERES	3303856	8.525,75	8.525,75	-	0,00%
SC	SEARA	4217501	8.526,04	8.526,04	-	0,00%
RS	BENJAMIN CONSTANT DO SUL	4302055	8.526,16	8.526,16	-	0,00%
MG	CAMPOS ALTOS	3111507	8.528,86	8.528,86	-	0,00%
ES	SANTA LEOPOLDINA	3204500	8.529,80	8.529,80	-	0,00%
PR	JAGUAPITA	4111902	8.530,06	8.530,06	-	0,00%
SP	NOVA ALIANCA	3532801	8.531,21	8.531,21	-	0,00%
BA	POIUCA	2925204	8.531,35	8.531,35	-	0,00%
PA	PARAUPEBAS	1505536	8.531,63	8.531,63	-	0,00%
MG	SETUBINHA	3165552	8.532,11	8.532,11	-	0,00%
RN	TIMBAUBA DOS BATISTAS	2414308	8.533,96	8.533,96	-	0,00%
MG	BORDA DA MATA	3108305	8.534,80	8.534,80	-	0,00%
PB	PASSAGEM	2510709	8.535,92	8.535,92	-	0,00%
RN	GROSSOS	2404408	8.536,19	8.536,19	-	0,00%
MA	BERNARDO DO MEARIM	2101939	8.536,22	8.536,22	-	0,00%
MG	RIACHO DOS MACHADOS	3154507	8.537,28	8.537,28	-	0,00%
MG	FRUTAL	3127107	8.539,57	8.539,57	-	0,00%
MG	CARAI	3113008	8.540,58	8.540,58	-	0,00%
SC	ARARANGUA	4201406	8.542,18	8.542,18	-	0,00%
MG	CARLOS CHAGAS	3113701	8.543,99	8.543,99	-	0,00%
SP	PRESIDENTE EPITACIO	3541307	8.545,69	8.545,69	-	0,00%
PB	SAO JOSE DE ESPINHARAS	2514404	8.545,93	8.545,93	-	0,00%
MG	DOM BOSCO	3122470	8.546,43	8.546,43	-	0,00%
MG	PARAOPEBA	3147402	8.546,45	8.546,45	-	0,00%
MG	SAO SEBASTIAO DO PARAISO	3164704	8.547,77	8.547,77	-	0,00%
SP	LUIZIANIA	3527702	8.548,55	8.548,55	-	0,00%
RN	PENDENCIAS	2409902	8.548,90	8.548,90	-	0,00%
MT	ARENAPOLIS	5101308	8.549,08	8.549,08	-	0,00%
PR	FORMOSA DO OESTE	4108205	8.549,48	8.549,48	-	0,00%
SP	SALTO GRANDE	3545407	8.552,35	8.552,35	-	0,00%
SP	PONTALINDA	3540259	8.552,51	8.552,51	-	0,00%
SP	CAJOBI	3509304	8.553,05	8.553,05	-	0,00%
PB	OURO VELHO	2510600	8.553,16	8.553,16	-	0,00%
PR	ALMIRANTE TAMANDARE	4100400	8.556,42	8.556,42	-	0,00%
MG	UBA	3169901	8.559,08	8.559,08	-	0,00%
MG	IAPU	3129301	8.559,36	8.559,36	-	0,00%
GO	COCALZINHO DE GOIAS	5205513	8.559,61	8.559,61	-	0,00%
RS	TRES FORQUILHAS	4321832	8.561,78	8.561,78	-	0,00%
MG	MAR DE ESPANHA	3139805	8.561,86	8.561,86	-	0,00%
GO	URUANA	5221700	8.561,86	8.561,86	-	0,00%
GO	PIRANHAS	5217203	8.563,08	8.563,08	-	0,00%
PI	TERESINA	2211001	8.563,21	8.563,21	-	0,00%
MG	CAPIM BRANCO	3112505	8.563,56	8.563,56	-	0,00%
RS	TRES PASSOS	4321907	8.564,29	8.564,29	-	0,00%
MA	SANTO ANTONIO DOS LOPES	2110302	8.565,54	8.565,54	-	0,00%
SP	AMERICO BRASILIENSE	3501707	8.566,01	8.566,01	-	0,00%
MG	COLUNA	3116803	8.567,35	8.567,35	-	0,00%
PR	ANTONIO OLINTO	4101309	8.567,67	8.567,67	-	0,00%
MG	LUISLANDIA	3138682	8.568,98	8.568,98	-	0,00%
PR	GUAMIRANGA	4108957	8.572,51	8.572,51	-	0,00%
PR	CURIUVA	4107009	8.574,33	8.574,33	-	0,00%
SP	MORUNGABA	3532009	8.575,07	8.575,07	-	0,00%
SP	ITAPEVA	3522406	8.575,38	8.575,38	-	0,00%
RO	ESPIGAO DOESTE	1100098	8.575,41	8.575,41	-	0,00%
RO	MACHADINHO DOESTE	1100130	8.575,60	8.575,60	-	0,00%
MS	BELA VISTA	5002100	8.576,51	8.576,51	-	0,00%
SC	LUIZ ALVES	4210001	8.578,65	8.578,65	-	0,00%
SP	POTIRENDABA	3540804	8.579,16	8.579,16	-	0,00%
PR	ASTORGA	4102109	8.580,53	8.580,53	-	0,00%
RS	MONTE ALEGRE DOS CAMPOS	4312377	8.582,05	8.582,05	-	0,00%
MG	SANTA MARIA DO SALTO	3158102	8.583,48	8.583,48	-	0,00%
PR	PLANALTINA DO PARANA	4119707	8.583,58	8.583,58	-	0,00%
SP	ALTINOPOLIS	3501004	8.585,29	8.585,29	-	0,00%
SP	ADOLFO	3500204	8.587,37	8.587,37	-	0,00%
PR	NOVA AURORA	4116703	8.588,32	8.588,32	-	0,00%
SC	IBIRAMA	4206900	8.588,71	8.588,71	-	0,00%
PR	ICARAIMA	4109906	8.589,27	8.589,27	-	0,00%
SC	ALFREDO WAGNER	4200705	8.590,04	8.590,04	-	0,00%
MG	IGARAPE	3130101	8.593,79	8.593,79	-	0,00%
BA	MUCURI	2922003	8.594,22	8.594,22	-	0,00%
GO	SANTA BARBARA DE GOIAS	5219100	8.595,80	8.595,80	-	0,00%
PR	TRES BARRAS DO PARANA	4127858	8.597,26	8.597,26	-	0,00%
GO	SAO FRANCISCO DE GOIAS	5219902	8.597,58	8.597,58	-	0,00%
TO	ITAPORA DO TOCANTINS	1711100	8.598,68	8.598,68	-	0,00%
TO	DARCINOPOLIS	1706506	8.598,76	8.598,76	-	0,00%
CE	Ceará	23	8.599,33	8.599,33	-	0,00%
MG	PIUMHI	3151503	8.600,10	8.600,10	-	0,00%
PR	CORONEL VIVIDA	4106506	8.601,90	8.601,90	-	0,00%
SP	GUARIBA	3518602	8.602,20	8.602,20	-	0,00%
TO	ARAGUANA	1702158	8.603,27	8.603,27	-	0,00%
MG	PARAGUACU	3147204	8.603,69	8.603,69	-	0,00%
RO	BURITIS	1100452	8.605,33	8.605,33	-	0,00%
PR	RIO BRANCO DO SUL	4122206	8.605,35	8.605,35	-	0,00%
RO	MINISTRO ANDREAZZA	1101203	8.605,64	8.605,64	-	0,00%
SC	CAPINZAL	4203907	8.605,69	8.605,69	-	0,00%
MG	CORINTO	3119104	8.605,99	8.605,99	-	0,00%
SC	NOVA TRENTO	4211504	8.606,63	8.606,63	-	0,00%
SC	VITOR MEIRELES	4219358	8.607,62	8.607,62	-	0,00%
MG	GOVERNADOR VALADARES	3127701	8.608,29	8.608,29	-	0,00%
MG	MAMONAS	3139250	8.609,01	8.609,01	-	0,00%
MG	CAMBUI	3110608	8.611,77	8.611,77	-	0,00%
PR	IPORA	4110607	8.611,82	8.611,82	-	0,00%
MG	JUVENILIA	3136959	8.613,40	8.613,40	-	0,00%
RS	ERVAL SECO	4307302	8.613,78	8.613,78	-	0,00%
RS	SARANDI	4320107	8.613,97	8.613,97	-	0,00%
PR	ANDIRA	4101101	8.614,24	8.614,24	-	0,00%
MT	GUARANTA DO NORTE	5104104	8.614,41	8.614,41	-	0,00%
SP	TABATINGA	3552700	8.615,06	8.615,06	-	0,00%
TO	MAURILANDIA DO TOCANTINS	1712801	8.616,41	8.616,41	-	0,00%



TO	ALMAS	1700400	8.617,22	8.617,22	-	0,00%
RS	BOM PRINCIPIO	4302352	8.619,68	8.619,68	-	0,00%
RS	SOBRADINHO	4320701	8.620,14	8.620,14	-	0,00%
GO	BONFINOPOLIS	5203559	8.622,27	8.622,27	-	0,00%
GO	MONTE ALEGRE DE GOIAS	5213509	8.623,78	8.623,78	-	0,00%
GO	CALDAZINHA	5204557	8.623,93	8.623,93	-	0,00%
SP	SANTA FE DO SUL	3546603	8.624,41	8.624,41	-	0,00%
AM	Amazonas	13	8.629,64	8.629,64	-	0,00%
GO	PIRENOPOLIS	5217302	8.630,83	8.630,83	-	0,00%
PR	CAMPO LARGO	4104204	8.631,52	8.631,52	-	0,00%
MG	PONTO CHIQUE	3152131	8.633,41	8.633,41	-	0,00%
SP	SANTOPOLIS DO AGUAPEI	3548401	8.633,65	8.633,65	-	0,00%
PR	NOVA CANTU	4116802	8.633,99	8.633,99	-	0,00%
MG	MARMELOPOLIS	3140407	8.635,74	8.635,74	-	0,00%
TO	PAU DARCO	1716307	8.636,00	8.636,00	-	0,00%
SC	PRAIA GRANDE	4213807	8.636,53	8.636,53	-	0,00%
PR	GOIOXIM	4108650	8.639,54	8.639,54	-	0,00%
GO	MORRINHOS	5213806	8.640,18	8.640,18	-	0,00%
PR	BALSA NOVA	4102307	8.641,56	8.641,56	-	0,00%
RS	FORQUETINHA	4308433	8.642,40	8.642,40	-	0,00%
PI	URUCUI	2211209	8.645,28	8.645,28	-	0,00%
MG	ITAGUARA	3132206	8.646,20	8.646,20	-	0,00%
MG	RIO PRETO	3155900	8.648,26	8.648,26	-	0,00%
PR	PIRAI DO SUL	4119400	8.649,28	8.649,28	-	0,00%
MG	FRANCISCO SA	3126703	8.649,45	8.649,45	-	0,00%
SP	DIVINOLANDIA	3513900	8.649,47	8.649,47	-	0,00%
PR	VITORINO	4128708	8.650,28	8.650,28	-	0,00%
RJ	ITABORAI	3301900	8.651,20	8.651,20	-	0,00%
MG	SANTANA DO PARAISO	3158953	8.651,51	8.651,51	-	0,00%
TO	ABREULANDIA	1700251	8.652,42	8.652,42	-	0,00%
SP	SAO LUIS DO PARAITINGA	3550001	8.652,70	8.652,70	-	0,00%
PR	NOSSA SENHORA DAS GRACAS	4116406	8.654,24	8.654,24	-	0,00%
MG	CAETANOPOLIS	3109907	8.655,02	8.655,02	-	0,00%
MG	ITUIUTABA	3134202	8.655,34	8.655,34	-	0,00%
PR	RIO AZUL	4122008	8.655,41	8.655,41	-	0,00%
SP	RAFARD	3542107	8.655,42	8.655,42	-	0,00%
PR	PALMEIRA	4117701	8.655,84	8.655,84	-	0,00%
PR	CRUZ MACHADO	4106803	8.656,17	8.656,17	-	0,00%
GO	VILA PROPICIO	5222302	8.656,80	8.656,80	-	0,00%
MG	PATIS	3147956	8.656,95	8.656,95	-	0,00%
SC	SAO JOAO BATISTA	4216305	8.658,63	8.658,63	-	0,00%
SC	JAGUARUNA	4208807	8.661,55	8.661,55	-	0,00%
RJ	BOM JESUS DO ITABAPOANA	3300605	8.662,95	8.662,95	-	0,00%
MG	SABARA	3156700	8.663,47	8.663,47	-	0,00%
ES	ICONHA	3202603	8.664,15	8.664,15	-	0,00%
SP	RIOLANDIA	3544202	8.664,78	8.664,78	-	0,00%
GO	SANTA TEREZINHA DE GOIAS	5219704	8.665,87	8.665,87	-	0,00%
MG	CARMOPOLIS DE MINAS	3114501	8.666,01	8.666,01	-	0,00%
MG	ITANHOMI	3133204	8.666,09	8.666,09	-	0,00%
PR	IMBAU	4110078	8.668,19	8.668,19	-	0,00%
MG	MALACACHETA	3139201	8.668,29	8.668,29	-	0,00%
SC	AGRONOMICA	4200309	8.668,62	8.668,62	-	0,00%
PR	SANTA AMELIA	4123105	8.671,41	8.671,41	-	0,00%
SC	AGUAS MORNAS	4200606	8.671,97	8.671,97	-	0,00%
MG	BOM DESPACHO	3107406	8.672,36	8.672,36	-	0,00%
SP	CANDIDO MOTA	3510005	8.672,96	8.672,96	-	0,00%
SP	MONTE MOR	3531803	8.673,21	8.673,21	-	0,00%
PA	BARCARENA	1501303	8.677,60	8.677,60	-	0,00%
SP	IBIRA	3519402	8.677,69	8.677,69	-	0,00%
MG	CAMPO FLORIDO	3111408	8.677,78	8.677,78	-	0,00%
PR	SANTANA DO ITARARE	4124004	8.679,62	8.679,62	-	0,00%
RS	RIOZINHO	4315750	8.680,60	8.680,60	-	0,00%
MG	CAMPO AZUL	3111150	8.681,68	8.681,68	-	0,00%
MG	SANTANA DO DESERTO	3158607	8.682,01	8.682,01	-	0,00%
RS	PALMITINHO	4313805	8.682,26	8.682,26	-	0,00%
MG	CRISTALIA	3120300	8.683,16	8.683,16	-	0,00%
SP	VIRADOURO	3556800	8.684,09	8.684,09	-	0,00%
MG	ANDRELANDIA	3102803	8.684,53	8.684,53	-	0,00%
SP	TUPI PAULISTA	3555109	8.684,94	8.684,94	-	0,00%
SP	VARGEM	3556354	8.685,33	8.685,33	-	0,00%
RO	ALTO ALEGRE DOS PARECIS	1100379	8.685,57	8.685,57	-	0,00%
TO	SILVANOPOLIS	1720655	8.686,26	8.686,26	-	0,00%
RO	PIMENTA BUENO	1100189	8.687,85	8.687,85	-	0,00%
MG	PRADOS	3152709	8.688,78	8.688,78	-	0,00%
RS	ALVORADA	4300604	8.689,43	8.689,43	-	0,00%
GO	SAO DOMINGOS	5219803	8.693,24	8.693,24	-	0,00%
PR	MARIALVA	4114807	8.693,46	8.693,46	-	0,00%
PR	ARAPOTI	4101606	8.693,65	8.693,65	-	0,00%
SP	SUD MENNUCCI	3552304	8.693,90	8.693,90	-	0,00%
MG	ASTOLFO DUTRA	3104601	8.695,00	8.695,00	-	0,00%
RS	PANTANO GRANDE	4313953	8.695,45	8.695,45	-	0,00%
TO	GOIANORTE	1708304	8.695,85	8.695,85	-	0,00%
MG	FRUTA DE LEITE	3127073	8.697,14	8.697,14	-	0,00%
SP	EMILIANOPOLIS	3515129	8.697,41	8.697,41	-	0,00%
TO	BREJINHO DE NAZARE	1703701	8.698,20	8.698,20	-	0,00%
MG	SANTA CRUZ DE MINAS	3157336	8.698,62	8.698,62	-	0,00%
MS	BATAGUASSU	5001904	8.700,17	8.700,17	-	0,00%



SP	NOVAIS	3533254	8.701,26	8.701,26	-	0,00%
GO	PARANAIGUARA	5216304	8.701,75	8.701,75	-	0,00%
SC	HERVAL DOESTE	4206702	8.701,92	8.701,92	-	0,00%
MG	PAPAGAIOS	3146909	8.702,77	8.702,77	-	0,00%
SP	JABORANDI	3524204	8.703,02	8.703,02	-	0,00%
RO	SAO FRANCISCO DO GUAPORE	1101492	8.703,09	8.703,09	-	0,00%
PR	NOVA FATIMA	4117008	8.706,88	8.706,88	-	0,00%
GO	TAQUARAL DE GOIAS	5221007	8.707,24	8.707,24	-	0,00%
MG	BETIM	3106705	8.707,55	8.707,55	-	0,00%
SP	MIRASSOLANDIA	3530409	8.711,43	8.711,43	-	0,00%
PR	JANDAIA DO SUL	4112108	8.712,82	8.712,82	-	0,00%
RS	ITAPUCA	4310579	8.713,06	8.713,06	-	0,00%
SC	TIJUCAS	4218004	8.713,79	8.713,79	-	0,00%
SC	DONA EMMA	4205100	8.714,56	8.714,56	-	0,00%
PR	TURVO	4127965	8.714,82	8.714,82	-	0,00%
SC	VIDEIRA	4219309	8.715,09	8.715,09	-	0,00%
MG	PEQUERI	3149507	8.715,52	8.715,52	-	0,00%
MG	TAQUARACU DE MINAS	3168309	8.716,12	8.716,12	-	0,00%
PR	MARUMBI	4115507	8.716,85	8.716,85	-	0,00%
PR	PATO BRANCO	4118501	8.717,99	8.717,99	-	0,00%
MG	VIRGINIA	3171709	8.718,16	8.718,16	-	0,00%
MG	SALTO DA DIVISA	3157104	8.719,00	8.719,00	-	0,00%
MG	OLIVEIRA	3145604	8.721,02	8.721,02	-	0,00%
RS	CANGUCU	4304507	8.722,78	8.722,78	-	0,00%
RS	TRES COROAS	4321709	8.722,85	8.722,85	-	0,00%
SP	EMBU	3515004	8.724,29	8.724,29	-	0,00%
SE	FEIRA NOVA	2802205	8.725,27	8.725,27	-	0,00%
MG	TRES CORACOES	3169307	8.726,20	8.726,20	-	0,00%
MG	SAO VICENTE DE MINAS	3165305	8.727,89	8.727,89	-	0,00%
PR	JAPIRA	4112306	8.728,72	8.728,72	-	0,00%
RS	LAGOAO	4311254	8.729,27	8.729,27	-	0,00%
RS	TENENTE PORTELA	4321402	8.730,36	8.730,36	-	0,00%
PB	PARARI	2510659	8.730,39	8.730,39	-	0,00%
SC	CORDILHEIRA ALTA	4204350	8.730,75	8.730,75	-	0,00%
MG	DIVISOPOLIS	3122454	8.732,85	8.732,85	-	0,00%
MS	SONORA	5007935	8.735,21	8.735,21	-	0,00%
MG	ESTIVA	3124500	8.735,47	8.735,47	-	0,00%
RS	VERA CRUZ	4322707	8.735,94	8.735,94	-	0,00%
RO	THEOBROMA	1101609	8.736,32	8.736,32	-	0,00%
MG	DESCOBERTO	3121308	8.736,92	8.736,92	-	0,00%
SC	TROMBUDO CENTRAL	4218608	8.737,21	8.737,21	-	0,00%
SC	MARAVILHA	4210506	8.737,37	8.737,37	-	0,00%
SP	CLEMENTINA	3511904	8.737,72	8.737,72	-	0,00%
MG	CARMO DA CACHOEIRA	3113909	8.738,74	8.738,74	-	0,00%
SP	PONTAL	3540200	8.739,52	8.739,52	-	0,00%
SP	PIEDADE	3537800	8.739,65	8.739,65	-	0,00%
SP	POA	3539806	8.740,27	8.740,27	-	0,00%
SC	GUARAMIRIM	4206504	8.741,74	8.741,74	-	0,00%
SP	BRODOWSKY	3507803	8.741,75	8.741,75	-	0,00%
PB	VARZEA	2517100	8.742,79	8.742,79	-	0,00%
RS	BUTIA	4302709	8.744,04	8.744,04	-	0,00%
MT	PONTES E LACERDA	5106752	8.744,89	8.744,89	-	0,00%
SE	SANTA ROSA DE LIMA	2806503	8.745,86	8.745,86	-	0,00%
MT	CONFRESA	5103353	8.747,84	8.747,84	-	0,00%
MG	COROACI	3119203	8.749,12	8.749,12	-	0,00%
SC	AURORA	4201901	8.749,22	8.749,22	-	0,00%
RO	JARU	1100114	8.749,62	8.749,62	-	0,00%
PR	FENIX	4107702	8.751,06	8.751,06	-	0,00%
PR	SAO PEDRO DO IVAI	4125803	8.752,20	8.752,20	-	0,00%
SP	RINCAO	3543709	8.754,15	8.754,15	-	0,00%
PR	PEABIRU	4118808	8.757,15	8.757,15	-	0,00%
RO	SANTA LUZIA DOESTE	1100296	8.757,25	8.757,25	-	0,00%
MS	PONTA PORA	5006606	8.757,33	8.757,33	-	0,00%
TO	FORTALEZA DO TABOCAO	1708254	8.758,01	8.758,01	-	0,00%
GO	SAO LUIS DE MONTES BELOS	5220108	8.758,02	8.758,02	-	0,00%
TO	PORTO NACIONAL	1718204	8.758,56	8.758,56	-	0,00%
MG	DIVINESIA	3121902	8.758,99	8.758,99	-	0,00%
MG	GUARANI	3128402	8.759,02	8.759,02	-	0,00%
SP	RIBEIRAO CORRENTE	3543105	8.761,14	8.761,14	-	0,00%
MS	CAARAPO	5002407	8.762,01	8.762,01	-	0,00%
PB	AMPARO	2500734	8.763,63	8.763,63	-	0,00%
SC	RIO DAS ANTAS	4214409	8.764,28	8.764,28	-	0,00%
ES	SERRA	3205002	8.764,87	8.764,87	-	0,00%
PR	LUPIONOPOLIS	4113809	8.765,40	8.765,40	-	0,00%
RJ	NOVA IGUACU	3303500	8.765,71	8.765,71	-	0,00%
TO	COMBINADO	1705557	8.765,81	8.765,81	-	0,00%
MG	CORREGO FUNDO	3119955	8.767,88	8.767,88	-	0,00%
MG	CONCEICAO DAS ALAGOAS	3117306	8.768,09	8.768,09	-	0,00%
RN	SAO RAFAEL	2412807	8.769,31	8.769,31	-	0,00%
SE	SAO MIGUEL DO ALEIXO	2807006	8.770,18	8.770,18	-	0,00%
RS	VACARIA	4322509	8.770,56	8.770,56	-	0,00%
RN	CARNAUBAIS	2402501	8.771,99	8.771,99	-	0,00%
MG	CAXAMBU	3115508	8.774,75	8.774,75	-	0,00%
MG	FRANCISCO DUMONT	3126604	8.775,86	8.775,86	-	0,00%
MG	RAUL SOARES	3154002	8.776,42	8.776,42	-	0,00%
TO	NOVO ACORDO	1715101	8.777,30	8.777,30	-	0,00%
RO	GOVERNADOR JORGE TEIXEIRA	1101005	8.777,91	8.777,91	-	0,00%
RO	ITAPUA DO OESTE	1101104	8.778,02	8.778,02	-	0,00%
PR	CORUMBATAI DO SUL	4106555	8.778,24	8.778,24	-	0,00%
GO	ARUANA	5202502	8.778,44	8.778,44	-	0,00%
MG	IBERTIOGA	3129400	8.779,01	8.779,01	-	0,00%
RS	SOLEDADE	4320800	8.779,73	8.779,73	-	0,00%
PR	ENTRE RIOS DO OESTE	4107538	8.780,89	8.780,89	-	0,00%
MG	SERRANOPOLIS DE MINAS	3166956	8.781,83	8.781,83	-	0,00%
SC	IRANI	4207809	8.782,35	8.782,35	-	0,00%
SC	SAO DOMINGOS	4216107	8.784,66	8.784,66	-	0,00%
PR	CANDIDO DE ABREU	4104402	8.785,53	8.785,53	-	0,00%
PR	RAMILANDIA	4121257	8.787,19	8.787,19	-	0,00%
PR	JAGUARIAIVA	4112009	8.787,29	8.787,29	-	0,00%
SP	PRESIDENTE BERNARDES	3541208	8.787,37	8.787,37	-	0,00%
RS	MATO LEITAO	4312153	8.787,55	8.787,55	-	0,00%
PR	ENEAS MARQUES	4107405	8.788,69	8.788,69	-	0,00%
SP	ROSEIRA	3544301	8.789,94	8.789,94	-	0,00%
PR	ARARUNA	4101705	8.790,00	8.790,00	-	0,00%
MG	ARINOS	3104502	8.790,57	8.790,57	-	0,00%
PR	NOVA SANTA ROSA	4117222	8.790,63	8.790,63	-	0,00%



SP	HERCULANDIA	3519006	8.791,32	8.791,32	-	0,00%
MG	SENADOR FIRMINO	3165701	8.794,66	8.794,66	-	0,00%
MG	GOIABEIRA	3127370	8.796,27	8.796,27	-	0,00%
GO	ITAGUARI	5210562	8.797,60	8.797,60	-	0,00%
MS	IGUATEMI	5004304	8.798,26	8.798,26	-	0,00%
PR	MORRETES	4116208	8.798,91	8.798,91	-	0,00%
SC	CURITIBANOS	4204806	8.799,34	8.799,34	-	0,00%
MG	NANUQUE	3144300	8.800,28	8.800,28	-	0,00%
MS	JUTI	5005152	8.801,54	8.801,54	-	0,00%
PR	BORRAZOPOLIS	4103305	8.801,72	8.801,72	-	0,00%
MS	DOIS IRMAOS DO BURITI	5003488	8.803,04	8.803,04	-	0,00%
RS	BALNEARIO PINHAL	4301636	8.806,29	8.806,29	-	0,00%
MG	PECANHA	3148608	8.806,43	8.806,43	-	0,00%
MG	MACHADO	3139003	8.807,23	8.807,23	-	0,00%
SP	SAO SEBASTIAO DA GRAMA	3550803	8.808,10	8.808,10	-	0,00%
RS	MAQUINE	4311775	8.808,85	8.808,85	-	0,00%
RS	NOVO BARREIRO	4313490	8.809,82	8.809,82	-	0,00%
MA	ALTAMIRA DO MARANHAO	2100402	8.811,34	8.811,34	-	0,00%
BA	FORMOSA DO RIO PRETO	2911105	8.814,40	8.814,40	-	0,00%
GO	MUNDO NOVO	5214051	8.814,65	8.814,65	-	0,00%
PR	CATANDUVAS	4105003	8.815,73	8.815,73	-	0,00%
SP	ITARARE	3523206	8.816,72	8.816,72	-	0,00%
MG	CABECEIRA GRANDE	3109451	8.818,04	8.818,04	-	0,00%
MG	CONCEICAO DE IPANEMA	3117405	8.818,72	8.818,72	-	0,00%
MG	NOVA PONTE	3145000	8.819,00	8.819,00	-	0,00%
SC	CATANDUVAS	4204004	8.819,10	8.819,10	-	0,00%
SC	BALNEARIO RINCAO	4220000	8.819,34	8.819,34	-	0,00%
PR	MARIOPOLIS	4115309	8.820,35	8.820,35	-	0,00%
TO	PALMEIRAS DO TOCANTINS	1713809	8.820,78	8.820,78	-	0,00%
PR	SAO TOME	4126108	8.820,94	8.820,94	-	0,00%
AL	Alagoas	27	8.822,04	8.822,04	-	0,00%
PR	CAMPO MAGRO	4104253	8.822,22	8.822,22	-	0,00%
PR	TELEMACO BORBA	4127106	8.823,24	8.823,24	-	0,00%
SP	SANTO ANTONIO DO PINHAL	3548203	8.824,03	8.824,03	-	0,00%
GO	FAINA	5207535	8.824,63	8.824,63	-	0,00%
RO	CEREJEIRAS	1100056	8.825,36	8.825,36	-	0,00%
TO	AURORA DO TOCANTINS	1702703	8.825,50	8.825,50	-	0,00%
SP	BOTUCATU	3507506	8.825,98	8.825,98	-	0,00%
PR	MARQUINHO	4115457	8.826,15	8.826,15	-	0,00%
SP	JUNQUEIROPOLIS	3526001	8.828,50	8.828,50	-	0,00%
MT	JAURU	5105002	8.829,41	8.829,41	-	0,00%
MT	FIGUEIROPOLIS DOESTE	5103809	8.833,29	8.833,29	-	0,00%
SC	RIO NEGRINHO	4215000	8.836,20	8.836,20	-	0,00%
RS	ESTRELA	4307807	8.836,34	8.836,34	-	0,00%
MG	IBIAI	3129608	8.836,39	8.836,39	-	0,00%
SP	SANTA MARIA DA SERRA	3547007	8.836,80	8.836,80	-	0,00%
SC	CACADOR	4203006	8.837,62	8.837,62	-	0,00%
RO	ROLIM DE MOURA	1100288	8.838,12	8.838,12	-	0,00%
RS	CRUZEIRO DO SUL	4306205	8.839,99	8.839,99	-	0,00%
RS	DOM PEDRO DE ALCANTARA	4306551	8.841,38	8.841,38	-	0,00%
SP	LINS	3527108	8.841,48	8.841,48	-	0,00%
GO	MINEIROS	5213103	8.842,23	8.842,23	-	0,00%
GO	INDIARA	5209952	8.842,54	8.842,54	-	0,00%
RS	SAO JOSE DO NORTE	4318507	8.845,17	8.845,17	-	0,00%
PR	PAULA FREITAS	4118600	8.845,20	8.845,20	-	0,00%
MG	CASCALHO RICO	3115003	8.845,24	8.845,24	-	0,00%
SP	CONCHAL	3512209	8.845,68	8.845,68	-	0,00%
RS	SANTANA DO LIVRAMENTO	4317103	8.847,06	8.847,06	-	0,00%
SP	GUARA	3517703	8.847,86	8.847,86	-	0,00%
RO	GUAJARA-MIRIM	1100106	8.848,17	8.848,17	-	0,00%
PR	AMAPORA	4100905	8.849,19	8.849,19	-	0,00%
GO	BURITI DE GOIAS	5203939	8.850,62	8.850,62	-	0,00%
SC	ITAPIRANGA	4208401	8.850,90	8.850,90	-	0,00%
MT	POCONE	5106505	8.851,86	8.851,86	-	0,00%
MG	MIRAI	3142205	8.852,62	8.852,62	-	0,00%
TO	SAO SALVADOR DO TOCANTINS	1720259	8.853,12	8.853,12	-	0,00%
MT	ALTA FLORESTA	5100250	8.853,28	8.853,28	-	0,00%
GO	SANTA HELENA DE GOIAS	5219308	8.853,43	8.853,43	-	0,00%
SP	COLOMBIA	3512100	8.855,12	8.855,12	-	0,00%
ES	ITAPEMIRIM	3202801	8.856,85	8.856,85	-	0,00%
MG	MONTE FORMOSO	3143153	8.857,69	8.857,69	-	0,00%
RO	SAO MIGUEL DO GUAPORE	1100320	8.857,88	8.857,88	-	0,00%
SC	LAURENTINO	4209508	8.857,96	8.857,96	-	0,00%
SP	COSMOPOLIS	3512803	8.859,45	8.859,45	-	0,00%
SC	PALMA SOLA	4212007	8.860,77	8.860,77	-	0,00%
MA	SAO LUIS	2111300	8.862,98	8.862,98	-	0,00%
MG	DOM JOAQUIM	3122603	8.863,66	8.863,66	-	0,00%
PE	Pernambuco	26	8.864,78	8.864,78	-	0,00%
PR	IRATI	4110706	8.864,81	8.864,81	-	0,00%
SP	GUAREI	3518503	8.866,93	8.866,93	-	0,00%
MT	CLAUDIA	5103056	8.867,01	8.867,01	-	0,00%
MG	PLANURA	3151602	8.868,80	8.868,80	-	0,00%
GO	GOUVELANDIA	5209150	8.869,11	8.869,11	-	0,00%
SP	SANTO ANTONIO DO ARACANGUA	3548054	8.869,80	8.869,80	-	0,00%
SP	PITANGUEIRAS	3539509	8.870,13	8.870,13	-	0,00%
RJ	SAO PEDRO DA ALDEIA	3305208	8.870,63	8.870,63	-	0,00%
GO	BOM JESUS DE GOIAS	5203500	8.871,46	8.871,46	-	0,00%



PR	SANTO INACIO	4124509	8.872,26	8.872,26	-	0,00%
SP	PALMARES PAULISTA	3535101	8.872,70	8.872,70	-	0,00%
PR	MANOEL RIBAS	4114500	8.873,17	8.873,17	-	0,00%
SP	PRATANIA	3541059	8.873,35	8.873,35	-	0,00%
MG	OURO FINO	3146008	8.874,57	8.874,57	-	0,00%
MG	SARZEDO	3165537	8.874,62	8.874,62	-	0,00%
SP	VISTA ALEGRE DO ALTO	3556909	8.875,98	8.875,98	-	0,00%
RO	NOVA UNIAO	1101435	8.876,28	8.876,28	-	0,00%
SP	IGARACU DO TIETE	3520004	8.876,72	8.876,72	-	0,00%
SP	GUAPIACU	3517505	8.877,28	8.877,28	-	0,00%
RS	RODEIO BONITO	4315909	8.877,81	8.877,81	-	0,00%
SC	ANTONIO CARLOS	4201208	8.878,38	8.878,38	-	0,00%
MG	TOMBOS	3169208	8.878,53	8.878,53	-	0,00%
RJ	SAO FIDELIS	3304805	8.878,77	8.878,77	-	0,00%
MG	SERRO	3167103	8.879,36	8.879,36	-	0,00%
MG	ALVARENGA	3102209	8.879,46	8.879,46	-	0,00%
RS	SENTINELA DO SUL	4320354	8.880,67	8.880,67	-	0,00%
MS	COXIM	5003306	8.880,99	8.880,99	-	0,00%
RJ	NOVA FRIBURGO	3303401	8.882,70	8.882,70	-	0,00%
MG	SENADOR CORTES	3165602	8.882,81	8.882,81	-	0,00%
MG	CAIANA	3110103	8.884,55	8.884,55	-	0,00%
SP	EMBU-GUACU	3515103	8.887,23	8.887,23	-	0,00%
RS	NOVO CABRAIS	4313391	8.887,24	8.887,24	-	0,00%
RJ	VALENCA	3306107	8.888,55	8.888,55	-	0,00%
RS	GIRUA	4309001	8.890,91	8.890,91	-	0,00%
SP	ITAJOBI	3521903	8.892,63	8.892,63	-	0,00%
SC	CONCORDIA	4204301	8.893,01	8.893,01	-	0,00%
SC	CALMON	4203154	8.893,63	8.893,63	-	0,00%
MG	PALMA	3146701	8.894,16	8.894,16	-	0,00%
MG	ALTEROSA	3102001	8.895,14	8.895,14	-	0,00%
MG	MARIPA DE MINAS	3140209	8.897,13	8.897,13	-	0,00%
SC	CORREIA PINTO	4204558	8.897,51	8.897,51	-	0,00%
PR	MEDIANEIRA	4115804	8.897,72	8.897,72	-	0,00%
GO	BELA VISTA DE GOIAS	5203302	8.899,38	8.899,38	-	0,00%
SP	TERRA ROXA	3554409	8.899,38	8.899,38	-	0,00%
RS	SERAFINA CORREA	4320404	8.899,83	8.899,83	-	0,00%
MG	PATROCINIO DO MURIAE	3148202	8.901,02	8.901,02	-	0,00%
SC	MORRO DA FUMACA	4211207	8.903,09	8.903,09	-	0,00%
TO	XAMBIOA	1722107	8.903,73	8.903,73	-	0,00%
PR	MIRADOR	4115903	8.903,79	8.903,79	-	0,00%
GO	VIANOPOLIS	5222005	8.904,04	8.904,04	-	0,00%
SC	RODEIO	4215109	8.904,87	8.904,87	-	0,00%
SC	SALTO VELOSO	4215406	8.905,96	8.905,96	-	0,00%
RN	RAFAEL GODEIRO	2410603	8.906,13	8.906,13	-	0,00%
PR	FOZ DO JORDAO	4108452	8.906,15	8.906,15	-	0,00%
TO	FORMOSO DO ARAGUAIA	1708205	8.907,92	8.907,92	-	0,00%
MG	PIRAJUBA	3150703	8.909,02	8.909,02	-	0,00%
RS	SAO SEBASTIAO DO CAI	4319505	8.909,48	8.909,48	-	0,00%
SP	JUQUITIBA	3526209	8.910,37	8.910,37	-	0,00%
SC	CAMPOS NOVOS	4203600	8.910,42	8.910,42	-	0,00%
SP	PENAPOLIS	3537305	8.911,10	8.911,10	-	0,00%
PR	SAO JORGE DOESTE	4125209	8.913,47	8.913,47	-	0,00%
SP	ITAPETININGA	3522307	8.913,84	8.913,84	-	0,00%
PR	BARBOSA FERRAZ	4102505	8.914,77	8.914,77	-	0,00%
PR	IVATE	4111555	8.914,83	8.914,83	-	0,00%
MG	SAO PEDRO DA UNIAO	3163904	8.915,05	8.915,05	-	0,00%
PR	SANTO ANTONIO DA PLATINA	4124103	8.915,49	8.915,49	-	0,00%
GO	CHAPADAO DO CEU	5205471	8.916,44	8.916,44	-	0,00%
SP	BRAUNA	3507704	8.917,45	8.917,45	-	0,00%
RN	TABOLEIRO GRANDE	2413805	8.919,56	8.919,56	-	0,00%
MG	BOTELHOS	3108404	8.920,11	8.920,11	-	0,00%
PR	GUAPIRAMA	4109005	8.921,01	8.921,01	-	0,00%
RS	PRESIDENTE LUCENA	4315149	8.921,76	8.921,76	-	0,00%
SP	UBARANA	3555356	8.923,53	8.923,53	-	0,00%
SP	AGUAI	3500303	8.924,62	8.924,62	-	0,00%
MG	JEQUITAI	3135605	8.924,88	8.924,88	-	0,00%
AP	PRACUUBA	1600550	8.925,73	8.925,73	-	0,00%
TO	RIO SONO	1718758	8.926,05	8.926,05	-	0,00%
SC	TREZE TILIAS	4218509	8.926,45	8.926,45	-	0,00%
SC	MELEIRO	4210803	8.927,48	8.927,48	-	0,00%
PR	ROLANDIA	4122404	8.927,95	8.927,95	-	0,00%
SP	MAIRINQUE	3528403	8.927,97	8.927,97	-	0,00%
MT	VERA	5108501	8.928,54	8.928,54	-	0,00%
PR	TEIXEIRA SOARES	4127007	8.928,73	8.928,73	-	0,00%
SC	CERRO NEGRO	4204178	8.929,43	8.929,43	-	0,00%
SC	BOM JARDIM DA SERRA	4202503	8.929,80	8.929,80	-	0,00%
PR	IVAI	4111407	8.931,46	8.931,46	-	0,00%
ES	DORES DO RIO PRETO	3202009	8.933,01	8.933,01	-	0,00%
MG	GUARACIAMA	3128253	8.934,45	8.934,45	-	0,00%
SP	GUARATINGUETA	3518404	8.934,45	8.934,45	-	0,00%
TO	ALVORADA	1700707	8.934,64	8.934,64	-	0,00%
SP	URUPES	3556008	8.936,56	8.936,56	-	0,00%
PR	IVAIPORA	4111506	8.937,44	8.937,44	-	0,00%
SP	CAJURU	3509403	8.940,23	8.940,23	-	0,00%
SP	RIO GRANDE DA SERRA	3544103	8.941,22	8.941,22	-	0,00%
MG	PIRANGA	3150802	8.942,46	8.942,46	-	0,00%
MG	PONTE NOVA	3152105	8.942,47	8.942,47	-	0,00%
PI	DOM INOCENCIO	2203453	8.943,61	8.943,61	-	0,00%
TO	ARAPOEMA	1702307	8.944,70	8.944,70	-	0,00%
SP	AREALVA	3503406	8.944,86	8.944,86	-	0,00%
SP	TAQUARITUBA	3553807	8.947,38	8.947,38	-	0,00%
MG	ENTRE RIOS DE MINAS	3123908	8.949,14	8.949,14	-	0,00%
SP	SAO PEDRO	3550407	8.950,20	8.950,20	-	0,00%
MG	DORES DO TURVO	3123304	8.950,54	8.950,54	-	0,00%
RS	SEGREDO	4320263	8.952,46	8.952,46	-	0,00%
RS	TAPEJARA	4320909	8.953,84	8.953,84	-	0,00%
MG	MATERLANDIA	3140605	8.954,76	8.954,76	-	0,00%
GO	NOVA GLORIA	5214861	8.958,86	8.958,86	-	0,00%
RS	FONTOURA XAVIER	4308300	8.961,66	8.961,66	-	0,00%
SP	IPAUSSU	3520905	8.962,42	8.962,42	-	0,00%
MG	VISCONDE DO RIO BRANCO	3172004	8.963,41	8.963,41	-	0,00%
GO	PONTALINA	5217708	8.963,52	8.963,52	-	0,00%
PR	JAPURA	4112405	8.964,92	8.964,92	-	0,00%
RJ	ITAPERUNA	3302205	8.967,09	8.967,09	-	0,00%
MS	GUIA LOPES DA LAGUNA	5004106	8.968,12	8.968,12	-	0,00%
SP	TAIUVA	3553203	8.968,62	8.968,62	-	0,00%





SP	CAPAO BONITO	3510203	8.969,75	8.969,75	-	0,00%
SC	PINHALZINHO	4212908	8.970,27	8.970,27	-	0,00%
MG	CUPARAQUE	3120839	8.973,97	8.973,97	-	0,00%
RJ	SAO GONCALO	3304904	8.975,57	8.975,57	-	0,00%
SP	SAO MIGUEL ARCANJO	3550209	8.975,65	8.975,65	-	0,00%
SC	PAPANDUVA	4212205	8.975,85	8.975,85	-	0,00%
RJ	PARAIBA DO SUL	3303708	8.977,02	8.977,02	-	0,00%
MG	SAO FRANCISCO DO GLORIA	3161403	8.977,41	8.977,41	-	0,00%
PR	FIGUEIRA	4107751	8.978,11	8.978,11	-	0,00%
SC	DESCANSO	4204905	8.979,58	8.979,58	-	0,00%
MG	IBIRITE	3129806	8.980,83	8.980,83	-	0,00%
PR	SAO JOSE DAS PALMEIRAS	4125456	8.980,91	8.980,91	-	0,00%
SC	ITAIOPOLIS	4208104	8.981,40	8.981,40	-	0,00%
TO	OLIVEIRA DE FATIMA	1715507	8.984,32	8.984,32	-	0,00%
RN	GOVERNADOR DIX-SEPT ROSADO	2404309	8.984,75	8.984,75	-	0,00%
GO	QUIRINOPOLIS	5218508	8.985,43	8.985,43	-	0,00%
MG	CURVELO	3120904	8.985,61	8.985,61	-	0,00%
SP	SAO JOSE DA BELA VISTA	3549508	8.985,77	8.985,77	-	0,00%
SE	DIVINA PASTORA	2802007	8.986,57	8.986,57	-	0,00%
TO	PIUM	1717503	8.987,27	8.987,27	-	0,00%
SE	MARUIM	2804003	8.993,78	8.993,78	-	0,00%
SC	RIO DO CAMPO	4214508	8.993,89	8.993,89	-	0,00%
SP	ITAPEVI	3522505	8.994,10	8.994,10	-	0,00%
SP	ITIRAPUA	3523701	8.994,14	8.994,14	-	0,00%
TO	MARIANOPOLIS DO TOCANTINS	1712504	8.994,23	8.994,23	-	0,00%
MT	COLNIZA	5103254	8.995,23	8.995,23	-	0,00%
MT	SANTO ANTONIO DO LEVERGER	5107800	8.996,77	8.996,77	-	0,00%
SP	CORONEL MACEDO	3512605	8.996,99	8.996,99	-	0,00%
SP	PARANAPUA	3535903	8.999,00	8.999,00	-	0,00%
RS	SEBERI	4320206	9.000,66	9.000,66	-	0,00%
MT	BARRA DO BUGRES	5101704	9.004,12	9.004,12	-	0,00%
TO	BERNARDO SAYAO	1703206	9.004,93	9.004,93	-	0,00%
RO	OURO PRETO DO OESTE	1100155	9.005,02	9.005,02	-	0,00%
SC	PEDRAS GRANDES	4212403	9.006,44	9.006,44	-	0,00%
TO	CACHOEIRINHA	1703826	9.007,16	9.007,16	-	0,00%
PR	VENTANIA	4128534	9.007,72	9.007,72	-	0,00%
RS	MOSTARDAS	4312500	9.007,79	9.007,79	-	0,00%
MG	FARIA LEMOS	3125309	9.010,50	9.010,50	-	0,00%
MG	ARAPORA	3103751	9.010,85	9.010,85	-	0,00%
SP	SARAPUI	3551108	9.012,50	9.012,50	-	0,00%
MT	TERRA NOVA DO NORTE	5108055	9.012,92	9.012,92	-	0,00%
SP	IARAS	3519253	9.015,29	9.015,29	-	0,00%
MG	RUBELITA	3156502	9.017,45	9.017,45	-	0,00%
MS	COSTA RICA	5003256	9.019,79	9.019,79	-	0,00%
RS	SANTA MARIA DO HERVAL	4316956	9.021,65	9.021,65	-	0,00%
RJ	QUEIMADOS	3304144	9.023,55	9.023,55	-	0,00%
MT	NOVA OLIMPIA	5106232	9.024,36	9.024,36	-	0,00%
SP	LENCOIS PAULISTA	3526803	9.024,40	9.024,40	-	0,00%
MG	EXTREMA	3125101	9.024,46	9.024,46	-	0,00%
MG	VIEIRAS	3171402	9.026,25	9.026,25	-	0,00%
MG	PALMOPOLIS	3146750	9.026,72	9.026,72	-	0,00%
SC	RIO FORTUNA	4214904	9.027,13	9.027,13	-	0,00%
MG	BERILO	3106507	9.028,95	9.028,95	-	0,00%
MG	SAO MIGUEL DO ANTA	3163805	9.032,07	9.032,07	-	0,00%
SP	IGUAPE	3520301	9.032,81	9.032,81	-	0,00%
SP	MOGI-GUACU	3530706	9.035,29	9.035,29	-	0,00%
BA	LAURO DE FREITAS	2919207	9.037,55	9.037,55	-	0,00%
SC	OURO	4211801	9.037,71	9.037,71	-	0,00%
PR	PRADO FERREIRA	4120333	9.038,05	9.038,05	-	0,00%
PI	CORONEL JOSE DIAS	2202851	9.038,32	9.038,32	-	0,00%
RR	IRACEMA	1400282	9.038,69	9.038,69	-	0,00%
MG	RIO PIRACICABA	3155702	9.038,77	9.038,77	-	0,00%
PB	JUNCO DO SERIDO	2507804	9.040,18	9.040,18	-	0,00%
SP	NOVA GRANADA	3533007	9.040,26	9.040,26	-	0,00%
MG	MADRE DE DEUS DE MINAS	3139102	9.040,45	9.040,45	-	0,00%
PR	CAMBE	4103701	9.041,46	9.041,46	-	0,00%
PR	IBIPORA	4109807	9.041,51	9.041,51	-	0,00%
RO	SAO FELIPE DOESTE	1101484	9.042,02	9.042,02	-	0,00%
GO	INACIOLANDIA	5209937	9.043,11	9.043,11	-	0,00%
PR	SAO JOSE DOS PINHAIS	4125506	9.043,77	9.043,77	-	0,00%
SC	TURVO	4218806	9.044,03	9.044,03	-	0,00%
MS	SIDROLANDIA	5007901	9.044,12	9.044,12	-	0,00%
SP	LARANJAL PAULISTA	3526407	9.044,27	9.044,27	-	0,00%
SP	UBIRAJARA	3555505	9.046,11	9.046,11	-	0,00%
MG	OLHOS-DAGUA	3145455	9.046,28	9.046,28	-	0,00%
TO	CONCEICAO DO TOCANTINS	1705607	9.048,57	9.048,57	-	0,00%
MG	CORREGO DO BOM JESUS	3119906	9.049,35	9.049,35	-	0,00%
SP	PARANAPANEMA	3535804	9.051,26	9.051,26	-	0,00%
MG	MESQUITA	3141702	9.051,93	9.051,93	-	0,00%
MT	CANARANA	5102702	9.055,01	9.055,01	-	0,00%
MG	LAGOA FORMOSA	3137502	9.055,74	9.055,74	-	0,00%
SP	CAIABU	3508900	9.056,40	9.056,40	-	0,00%
SP	CERQUILHO	3511508	9.056,49	9.056,49	-	0,00%
PR	FAXINAL	4107603	9.056,74	9.056,74	-	0,00%
MG	SANTA MARIA DE ITABIRA	3158003	9.056,95	9.056,95	-	0,00%
SP	MACATUBA	3528007	9.058,27	9.058,27	-	0,00%
SP	VARGEM GRANDE DO SUL	3556404	9.059,17	9.059,17	-	0,00%



SP	ITAPOLIS	3522703	9.059,23	9.059,23	-	0,00%
SE	SANTANA DO SAO FRANCISCO	2806404	9.060,38	9.060,38	-	0,00%
SP	EUCLIDES DA CUNHA PAULISTA	3515350	9.060,65	9.060,65	-	0,00%
SP	SANTA BRANCA	3546009	9.061,36	9.061,36	-	0,00%
MG	ARACUAI	3103405	9.062,49	9.062,49	-	0,00%
SP	JACUPIRANGA	3524600	9.062,57	9.062,57	-	0,00%
RS	MARAU	4311809	9.062,96	9.062,96	-	0,00%
SC	URUBICI	4218905	9.063,91	9.063,91	-	0,00%
MG	SABINOPOLIS	3156809	9.064,00	9.064,00	-	0,00%
SP	BOITUVA	3507001	9.065,48	9.065,48	-	0,00%
MG	PERDOES	3149903	9.065,76	9.065,76	-	0,00%
SC	ABELARDO LUZ	4200101	9.066,36	9.066,36	-	0,00%
SP	GUAIMBE	3517307	9.067,40	9.067,40	-	0,00%
GO	ORIZONA	5215306	9.067,90	9.067,90	-	0,00%
MS	FATIMA DO SUL	5003801	9.068,09	9.068,09	-	0,00%
SP	BOM SUCESSO DE ITARARE	3507159	9.069,24	9.069,24	-	0,00%
MG	JOSE GONCALVES DE MINAS	3136520	9.069,95	9.069,95	-	0,00%
SC	OTACILIO COSTA	4211751	9.070,94	9.070,94	-	0,00%
MG	TOCOS DO MOJI	3169059	9.074,91	9.074,91	-	0,00%
GO	OURO VERDE DE GOIAS	5215405	9.075,52	9.075,52	-	0,00%
RS	SAO PEDRO DO SUL	4319406	9.075,65	9.075,65	-	0,00%
PR	VIRMOND	4128658	9.076,00	9.076,00	-	0,00%
GO	PIRES DO RIO	5217401	9.076,74	9.076,74	-	0,00%
PR	TERRA ROXA	4127403	9.077,04	9.077,04	-	0,00%
ES	VILA VELHA	3205200	9.077,15	9.077,15	-	0,00%
SP	JANDIRA	3525003	9.077,72	9.077,72	-	0,00%
SP	ARTUR NOGUEIRA	3503802	9.077,81	9.077,81	-	0,00%
PR	ARAPONGAS	4101507	9.077,88	9.077,88	-	0,00%
RS	CANDELARIA	4304200	9.078,21	9.078,21	-	0,00%
SP	CONCHAS	3512308	9.079,30	9.079,30	-	0,00%
SP	IPUA	3521309	9.081,02	9.081,02	-	0,00%
GO	ARAGUAPAZ	5202155	9.081,74	9.081,74	-	0,00%
MG	JAPARAIBA	3135308	9.082,79	9.082,79	-	0,00%
MG	LAGOA SANTA	3137601	9.083,04	9.083,04	-	0,00%
SP	CANAS	3509957	9.083,72	9.083,72	-	0,00%
RS	VALE VERDE	4322525	9.083,78	9.083,78	-	0,00%
PR	DIAMANTE DOESTE	4107157	9.086,08	9.086,08	-	0,00%
BA	ALAGOINHAS	2900702	9.086,88	9.086,88	-	0,00%
SP	FRANCA	3516200	9.087,23	9.087,23	-	0,00%
SP	ELIAS FAUSTO	3514908	9.088,53	9.088,53	-	0,00%
MT	NOVA BANDEIRANTES	5106158	9.089,02	9.089,02	-	0,00%
MG	RESENDE COSTA	3154200	9.089,48	9.089,48	-	0,00%
MG	SANTA BARBARA DO MONTE VERDE	3157278	9.089,74	9.089,74	-	0,00%
SP	SANTA CRUZ DAS PALMEIRAS	3546306	9.089,77	9.089,77	-	0,00%
PR	CONSELHEIRO MAIRINCK	4106100	9.090,06	9.090,06	-	0,00%
MT	JURUENA	5105176	9.090,96	9.090,96	-	0,00%
MG	IBITIURA DE MINAS	3129905	9.091,15	9.091,15	-	0,00%
MG	DOM SILVERIO	3122702	9.091,82	9.091,82	-	0,00%
RS	ARROIO DOS RATOS	4301107	9.093,15	9.093,15	-	0,00%
RS	TUPANDI	4322251	9.094,61	9.094,61	-	0,00%
SP	TARABAI	3553906	9.095,25	9.095,25	-	0,00%
GO	FAZENDA NOVA	5207600	9.095,66	9.095,66	-	0,00%
MS	NOVA ANDRADINA	5006200	9.095,95	9.095,95	-	0,00%
RS	SANTO AUGUSTO	4317806	9.097,49	9.097,49	-	0,00%
RS	TERRA DE AREIA	4321436	9.098,34	9.098,34	-	0,00%
RS	CATUIPE	4305009	9.098,42	9.098,42	-	0,00%
PR	VERE	4128609	9.098,98	9.098,98	-	0,00%
PR	CRUZMALTINA	4106852	9.100,09	9.100,09	-	0,00%
RS	DOIS IRMAOS	4306403	9.100,18	9.100,18	-	0,00%
PR	ITAMBE	4111100	9.100,22	9.100,22	-	0,00%
RS	VALE REAL	4322541	9.102,24	9.102,24	-	0,00%
SC	NOVA VENEZA	4211603	9.102,91	9.102,91	-	0,00%
MT	SANTA TEREZINHA	5107776	9.105,08	9.105,08	-	0,00%
SP	NOVA EUROPA	3532900	9.105,92	9.105,92	-	0,00%
SP	SALTO DE PIRAPORA	3545308	9.106,93	9.106,93	-	0,00%
PB	SANTA HELENA	2513307	9.107,74	9.107,74	-	0,00%
PR	CIANORTE	4105508	9.107,80	9.107,80	-	0,00%
TO	DUERE	1707306	9.107,81	9.107,81	-	0,00%
RS	JABOTICABA	4310850	9.107,93	9.107,93	-	0,00%
RO	ARIQUEMES	1100023	9.108,19	9.108,19	-	0,00%
SP	MOMBUCA	3530904	9.108,25	9.108,25	-	0,00%
SP	ITAPECERICA DA SERRA	3522208	9.108,70	9.108,70	-	0,00%
RS	ROCA SALES	4315800	9.108,91	9.108,91	-	0,00%
SP	MONTE APRAZIVEL	3531407	9.109,45	9.109,45	-	0,00%
MT	NOVO MUNDO	5106265	9.110,44	9.110,44	-	0,00%
SC	PASSOS MAIA	4212270	9.110,75	9.110,75	-	0,00%
MG	VARGEM ALEGRE	3170578	9.111,98	9.111,98	-	0,00%
SC	CANOINHAS	4203808	9.114,66	9.114,66	-	0,00%
MT	MARCELANDIA	5105580	9.115,19	9.115,19	-	0,00%
PR	PORECATU	4120002	9.115,65	9.115,65	-	0,00%
GO	TEREZOPOLIS DE GOIAS	5221197	9.116,07	9.116,07	-	0,00%
RS	MORRINHOS DO SUL	4312443	9.117,16	9.117,16	-	0,00%
SP	IBIUNA	3519709	9.117,48	9.117,48	-	0,00%
PR	JUNDIAI DO SUL	4112900	9.118,25	9.118,25	-	0,00%
TO	PONTE ALTA DO TOCANTINS	1717909	9.118,43	9.118,43	-	0,00%
SP	LUCELIA	3527405	9.119,27	9.119,27	-	0,00%
MT	JANGADA	5104906	9.121,59	9.121,59	-	0,00%
MT	VILA BELA DA SANTISSIMA TRINDADE	5105507	9.121,62	9.121,62	-	0,00%
SC	BALNEARIO ARROIO DO SILVA	4201950	9.121,95	9.121,95	-	0,00%
RS	FREDERICO WESTPHALEN	4308508	9.123,89	9.123,89	-	0,00%
PA	Pará	15	9.123,99	9.123,99	-	0,00%
RN	MOSSORO	2408003	9.124,72	9.124,72	-	0,00%
RS	SANTO CRISTO	4317905	9.124,81	9.124,81	-	0,00%
MG	MONTE ALEGRE DE MINAS	3142809	9.124,85	9.124,85	-	0,00%
SE	ITABI	2803104	9.125,21	9.125,21	-	0,00%
SC	SALETE	4215307	9.126,31	9.126,31	-	0,00%
RO	ALTO PARAISO	1100403	9.127,45	9.127,45	-	0,00%
RS	TAQUARI	4321303	9.127,90	9.127,90	-	0,00%
MT	GUIRATINGA	5104203	9.128,32	9.128,32	-	0,00%
GO	ALEXANIA	5200308	9.128,50	9.128,50	-	0,00%
PR	CARAMBEI	4104659	9.129,24	9.129,24	-	0,00%
RS	AGUDO	4300109	9.130,23	9.130,23	-	0,00%
PR	CAMPO BONITO	4104055	9.131,08	9.131,08	-	0,00%
PR	MERCEDES	4115853	9.131,69	9.131,69	-	0,00%
MT	CURVELANDIA	5103437	9.133,08	9.133,08	-	0,00%
RS	CERRO GRANDE DO SUL	4305173	9.135,81	9.135,81	-	0,00%



MS	NAVIRAI	5005707	9.136,32	9.136,32	-	0,00%
TO	ESPERANTINA	1707405	9.138,55	9.138,55	-	0,00%
GO	ESTRELA DO NORTE	5207501	9.140,48	9.140,48	-	0,00%
SP	CACONDE	3508702	9.140,77	9.140,77	-	0,00%
SP	BORACEIA	3507308	9.141,39	9.141,39	-	0,00%
SP	JARDINOPOLIS	3525102	9.142,08	9.142,08	-	0,00%
SC	PALMITOS	4212106	9.142,26	9.142,26	-	0,00%
SC	CRICIUMA	4204608	9.143,14	9.143,14	-	0,00%
SP	COSMORAMA	3512902	9.143,40	9.143,40	-	0,00%
SP	NOVA INDEPENDENCIA	3533205	9.144,70	9.144,70	-	0,00%
MG	PAULA CANDIDO	3148301	9.146,35	9.146,35	-	0,00%
MG	ABRE CAMPO	3100302	9.146,89	9.146,89	-	0,00%
GO	CACHOEIRA DOURADA	5204250	9.147,32	9.147,32	-	0,00%
PR	CAMPINA DO SIMAO	4103958	9.147,62	9.147,62	-	0,00%
TO	BABACULANDIA	1703008	9.147,83	9.147,83	-	0,00%
MG	MATOZINHOS	3141108	9.148,88	9.148,88	-	0,00%
SP	PARISI	3536257	9.150,03	9.150,03	-	0,00%
SC	BRACO DO TROMBUDO	4202859	9.151,09	9.151,09	-	0,00%
SC	BARRA VELHA	4202107	9.151,93	9.151,93	-	0,00%
MT	CASTANHEIRA	5102850	9.152,82	9.152,82	-	0,00%
MG	MEDEIROS	3141306	9.153,81	9.153,81	-	0,00%
RS	HERVEIRAS	4309571	9.154,31	9.154,31	-	0,00%
SC	CAMPO ALEGRE	4203303	9.154,71	9.154,71	-	0,00%
RS	BOM JESUS	4302303	9.154,73	9.154,73	-	0,00%
MG	PORTO FIRME	3152303	9.156,06	9.156,06	-	0,00%
SC	RIO DO OESTE	4214607	9.158,41	9.158,41	-	0,00%
PR	MARMELEIRO	4115408	9.158,93	9.158,93	-	0,00%
SP	VARZEA PAULISTA	3556503	9.158,95	9.158,95	-	0,00%
MG	PASSA TEMPO	3147709	9.160,41	9.160,41	-	0,00%
RO	CACOAL	1100049	9.160,84	9.160,84	-	0,00%
TO	BOM JESUS DO TOCANTINS	1703305	9.162,37	9.162,37	-	0,00%
MG	IBIRACI	3129707	9.162,49	9.162,49	-	0,00%
MG	GUAXUPE	3128709	9.162,60	9.162,60	-	0,00%
SC	CORUPA	4204509	9.163,26	9.163,26	-	0,00%
MS	ITAQUIRAI	5004601	9.163,83	9.163,83	-	0,00%
SP	ELDORADO	3514809	9.164,98	9.164,98	-	0,00%
RN	AREIA BRANCA	2401107	9.166,50	9.166,50	-	0,00%
MG	SAO FELIX DE MINAS	3161056	9.168,53	9.168,53	-	0,00%
RS	SAPUCAIA DO SUL	4320008	9.169,25	9.169,25	-	0,00%
PR	BOA VENTURA DE SAO ROQUE	4103040	9.170,29	9.170,29	-	0,00%
MG	SILVEIRANIA	3167301	9.170,96	9.170,96	-	0,00%
SP	RIBEIRAO GRANDE	3543253	9.171,04	9.171,04	-	0,00%
MG	CAETE	3110004	9.171,11	9.171,11	-	0,00%
SP	ITAJU	3522000	9.172,57	9.172,57	-	0,00%
SC	SAO LOURENCO DO OESTE	4216909	9.172,59	9.172,59	-	0,00%
GO	PORANGATU	5218003	9.173,56	9.173,56	-	0,00%
MG	PIRAUBA	3151305	9.173,57	9.173,57	-	0,00%
TO	ARRAIAS	1702406	9.175,23	9.175,23	-	0,00%
SC	MAFRA	4210100	9.175,96	9.175,96	-	0,00%
SP	ARARAS	3503307	9.176,04	9.176,04	-	0,00%
SP	ESPIRITO SANTO DO TURVO	3515194	9.178,91	9.178,91	-	0,00%
MG	DIOGO DE VASCONCELOS	3121704	9.180,49	9.180,49	-	0,00%
SP	NARANDIBA	3532207	9.181,37	9.181,37	-	0,00%
RS	ALEGRIA	4300455	9.181,67	9.181,67	-	0,00%
PR	NOVA ESPERANCA DO SUDOESTE	4116950	9.182,14	9.182,14	-	0,00%
RS	ESTEIO	4307708	9.183,14	9.183,14	-	0,00%
SP	VOTUPORANGA	3557105	9.183,42	9.183,42	-	0,00%
MG	SANTANA DOS MONTES	3159100	9.184,26	9.184,26	-	0,00%
GO	RUBIATABA	5218904	9.184,57	9.184,57	-	0,00%
ES	ARACRUZ	3200607	9.184,63	9.184,63	-	0,00%
TO	ARAGUAINA	1702109	9.184,93	9.184,93	-	0,00%
MG	LIMEIRA DO OESTE	3138625	9.185,71	9.185,71	-	0,00%
SC	PLANALTO ALEGRE	4213153	9.187,28	9.187,28	-	0,00%
TO	RIACHINHO	1718550	9.187,67	9.187,67	-	0,00%
MG	ANDRADAS	3102605	9.187,69	9.187,69	-	0,00%
PR	FLOR DA SERRA DO SUL	4107850	9.188,38	9.188,38	-	0,00%
RO	NOVO HORIZONTE DO OESTE	1100502	9.189,51	9.189,51	-	0,00%
RO	NOVA BRASILANDIA DOESTE	1100148	9.191,00	9.191,00	-	0,00%
SP	JERIQUARA	3525409	9.191,30	9.191,30	-	0,00%
PR	MANGUEIRINHA	4114401	9.192,46	9.192,46	-	0,00%
MG	ARAPONGA	3103702	9.193,51	9.193,51	-	0,00%
MG	LUMINARIAS	3138708	9.194,63	9.194,63	-	0,00%
SP	SAGRES	3544707	9.195,08	9.195,08	-	0,00%
RN	SAO BENTO DO NORTE	2411601	9.195,55	9.195,55	-	0,00%
MG	SAO ROMAO	3164209	9.195,65	9.195,65	-	0,00%
SC	SAO BENTO DO SUL	4215802	9.196,00	9.196,00	-	0,00%
SP	AGUDOS	3500709	9.196,02	9.196,02	-	0,00%
PR	RIBEIRAO CLARO	4121802	9.196,26	9.196,26	-	0,00%
GO	SAO SIMAO	5220405	9.196,51	9.196,51	-	0,00%
SP	BARIRI	3505203	9.199,12	9.199,12	-	0,00%
RJ	RIO BONITO	3304300	9.200,46	9.200,46	-	0,00%
MS	APARECIDA DO TABOADO	5001003	9.200,76	9.200,76	-	0,00%
SP	BIRIGUI	3506508	9.202,07	9.202,07	-	0,00%
RS	TAVARES	4321352	9.202,83	9.202,83	-	0,00%
GO	SANTO ANTONIO DE GOIAS	5219738	9.203,36	9.203,36	-	0,00%
SP	UCHOA	3555604	9.204,93	9.204,93	-	0,00%
SC	MIRIM DOCE	4210852	9.206,01	9.206,01	-	0,00%



SE	GRACHO CARDOSO	2802601	9.206,54	9.206,54	-	0,00%
SP	PEDERNEIRAS	3536703	9.207,27	9.207,27	-	0,00%
RJ	SANTO ANTONIO DE PADUA	3304706	9.207,51	9.207,51	-	0,00%
PR	LEOPOLIS	4113403	9.207,77	9.207,77	-	0,00%
MG	JOSENOPOLIS	3136579	9.210,86	9.210,86	-	0,00%
SP	TATUI	3554003	9.212,00	9.212,00	-	0,00%
PR	MARIA HELENA	4114708	9.216,35	9.216,35	-	0,00%
SC	SAO MIGUEL DO OESTE	4217204	9.216,65	9.216,65	-	0,00%
RS	NOVA ESPERANCA DO SUL	4313037	9.217,20	9.217,20	-	0,00%
RO	COLORADO DO OESTE	1100064	9.219,17	9.219,17	-	0,00%
AL	MACEIO	2704302	9.221,01	9.221,01	-	0,00%
SC	BRUSQUE	4202909	9.222,97	9.222,97	-	0,00%
RS	MORMACO	4312427	9.223,74	9.223,74	-	0,00%
SP	DUARTINA	3514502	9.224,45	9.224,45	-	0,00%
MG	VOLTA GRANDE	3172103	9.224,49	9.224,49	-	0,00%
MG	GONCALVES	3127404	9.224,68	9.224,68	-	0,00%
SC	AGUAS DE CHAPECO	4200507	9.226,00	9.226,00	-	0,00%
SP	SANTA LUCIA	3546900	9.226,39	9.226,39	-	0,00%
RJ	TERESOPOLIS	3305802	9.229,01	9.229,01	-	0,00%
MG	QUARTEL GERAL	3153707	9.230,11	9.230,11	-	0,00%
MG	BARBACENA	3105608	9.230,99	9.230,99	-	0,00%
RS	SAO PAULO DAS MISSOES	4319307	9.231,77	9.231,77	-	0,00%
RS	VALE DO SOL	4322533	9.232,69	9.232,69	-	0,00%
TO	FATIMA	1707553	9.233,08	9.233,08	-	0,00%
SC	SANTA ROSA DE LIMA	4215604	9.233,16	9.233,16	-	0,00%
MS	SETE QUEDAS	5007703	9.233,87	9.233,87	-	0,00%
RS	GLORINHA	4309050	9.235,91	9.235,91	-	0,00%
MG	JOSE RAYDAN	3136553	9.236,90	9.236,90	-	0,00%
SP	LAVRINHAS	3526605	9.237,48	9.237,48	-	0,00%
MG	ACAICA	3100401	9.237,76	9.237,76	-	0,00%
SC	IPIRA	4207601	9.239,30	9.239,30	-	0,00%
MG	ITANHANDU	3133105	9.239,45	9.239,45	-	0,00%
PR	RONCADOR	4122503	9.241,26	9.241,26	-	0,00%
GO	DOVERLANDIA	5207253	9.241,67	9.241,67	-	0,00%
RS	CHUVISCA	4305447	9.242,35	9.242,35	-	0,00%
GO	BRITANIA	5203807	9.244,70	9.244,70	-	0,00%
SP	DOIS CORREGOS	3514106	9.244,82	9.244,82	-	0,00%
RS	PINHEIRINHO DO VALE	4314498	9.244,90	9.244,90	-	0,00%
MG	MIRADOURO	3142106	9.246,01	9.246,01	-	0,00%
ES	JOAO NEIVA	3203130	9.246,24	9.246,24	-	0,00%
SP	VALENTIM GENTIL	3556107	9.247,71	9.247,71	-	0,00%
MG	CRUCILANDIA	3120607	9.248,48	9.248,48	-	0,00%
SP	MINEIROS DO TIETE	3529807	9.248,59	9.248,59	-	0,00%
RS	PALMARES DO SUL	4313656	9.252,33	9.252,33	-	0,00%
SC	QUILOMBO	4214201	9.254,23	9.254,23	-	0,00%
MT	PARANAITA	5106299	9.257,27	9.257,27	-	0,00%
RS	MIRAGUAI	4312302	9.257,92	9.257,92	-	0,00%
RS	PASSA SETE	4314068	9.258,59	9.258,59	-	0,00%
SP	REGISTRO	3542602	9.260,87	9.260,87	-	0,00%
RN	MACAU	2407203	9.261,55	9.261,55	-	0,00%
MG	SAO JOSE DO GOIABAL	3163409	9.262,12	9.262,12	-	0,00%
SP	GABRIEL MONTEIRO	3516507	9.264,15	9.264,15	-	0,00%
PR	ITAMBARACA	4111001	9.264,26	9.264,26	-	0,00%
MG	ALBERTINA	3101409	9.264,72	9.264,72	-	0,00%
MG	MATIAS BARBOSA	3140803	9.265,92	9.265,92	-	0,00%
RS	BARAO DE COTEGIPE	4301701	9.267,84	9.267,84	-	0,00%
RS	PASSO DO SOBRADO	4314076	9.267,85	9.267,85	-	0,00%
RS	PLANALTO	4314704	9.267,94	9.267,94	-	0,00%
PR	ASSAI	4101903	9.269,12	9.269,12	-	0,00%
SP	GUAICARA	3517208	9.270,31	9.270,31	-	0,00%
PR	SANTA MONICA	4123956	9.270,40	9.270,40	-	0,00%
MG	DORES DO INDAIA	3123205	9.270,57	9.270,57	-	0,00%
SP	LINDOIA	3527009	9.272,10	9.272,10	-	0,00%
MT	CANABRAVA DO NORTE	5102694	9.273,38	9.273,38	-	0,00%
SC	GUARUJA DO SUL	4206603	9.274,94	9.274,94	-	0,00%
RS	SAO JOSE DAS MISSOES	4318457	9.276,45	9.276,45	-	0,00%
PR	CASCAVEL	4104808	9.278,59	9.278,59	-	0,00%
SC	CORONEL FREITAS	4204400	9.279,01	9.279,01	-	0,00%
MG	SERRA AZUL DE MINAS	3166501	9.279,53	9.279,53	-	0,00%
MS	TERENOS	5008008	9.279,57	9.279,57	-	0,00%
MG	SANTANA DE CATAGUASES	3158409	9.279,62	9.279,62	-	0,00%
RO	JI-PARANA	1100122	9.280,30	9.280,30	-	0,00%
MG	INCONFIDENTES	3130606	9.282,57	9.282,57	-	0,00%
SP	BOM JESUS DOS PERDOES	3507100	9.282,73	9.282,73	-	0,00%
GO	ITAPURANGA	5211206	9.282,90	9.282,90	-	0,00%
BA	Bahia	29	9.284,06	9.284,06	-	0,00%
MG	ARCOS	3104205	9.284,53	9.284,53	-	0,00%
GO	ACREUNA	5200134	9.285,36	9.285,36	-	0,00%
MG	OLIMPIO NORONHA	3145505	9.285,50	9.285,50	-	0,00%
MG	TRES MARIAS	3169356	9.286,98	9.286,98	-	0,00%
SC	PRESIDENTE NEREU	4214102	9.288,80	9.288,80	-	0,00%
SP	PARIQUERA-ACU	3536208	9.291,06	9.291,06	-	0,00%
PR	NOVA LARANJEIRAS	4117057	9.291,38	9.291,38	-	0,00%
SP	ORLANDIA	3534302	9.291,92	9.291,92	-	0,00%
SP	PEREIRAS	3537503	9.293,73	9.293,73	-	0,00%
RS	URUGUAIANA	4322400	9.293,77	9.293,77	-	0,00%
GO	VICENTINOPOLIS	5222054	9.294,72	9.294,72	-	0,00%
MG	COIMBRA	3116704	9.295,44	9.295,44	-	0,00%
RS	VENANCIO AIRES	4322608	9.295,90	9.295,90	-	0,00%
MG	CATAGUASES	3115300	9.296,73	9.296,73	-	0,00%
GO	MONTIVIDIU DO NORTE	5213772	9.300,55	9.300,55	-	0,00%
GO	GOIANDIRA	5208509	9.300,90	9.300,90	-	0,00%
SP	MARIAPOLIS	3528908	9.301,09	9.301,09	-	0,00%
SP	NOVA CAMPINA	3532827	9.302,75	9.302,75	-	0,00%
MG	CANAA	3111705	9.303,24	9.303,24	-	0,00%
SP	QUADRA	3541653	9.304,02	9.304,02	-	0,00%
MT	NOVA LACERDA	5106182	9.304,05	9.304,05	-	0,00%
MG	CAREACU	3113602	9.306,72	9.306,72	-	0,00%
PR	UMUARAMA	4128104	9.307,22	9.307,22	-	0,00%
MG	PIRACEMA	3150604	9.308,00	9.308,00	-	0,00%
SC	GARUVA	4205803	9.309,76	9.309,76	-	0,00%
MT	BARRA DO GARCAS	5101803	9.309,90	9.309,90	-	0,00%
SP	RESTINGA	3542701	9.310,35	9.310,35	-	0,00%
SP	IGARAPAVA	3520103	9.310,84	9.310,84	-	0,00%
SP	CAPIVARI	3510401	9.310,98	9.310,98	-	0,00%
SP	SAO VICENTE	3551009	9.311,30	9.311,30	-	0,00%



MG	PEDRO LEOPOLDO	3149309	9.311,48	9.311,48	-	0,00%
SC	FAXINAL DOS GUEDES	4205308	9.312,03	9.312,03	-	0,00%
PR	ITAUNA DO SUL	4111308	9.312,10	9.312,10	-	0,00%
SP	BATATAIS	3505906	9.312,45	9.312,45	-	0,00%
MG	SAO ROQUE DE MINAS	3164308	9.313,30	9.313,30	-	0,00%
MG	ENGENHEIRO NAVARRO	3123809	9.314,69	9.314,69	-	0,00%
SP	ITANHAEM	3522109	9.316,34	9.316,34	-	0,00%
TO	COLMEIA	1716703	9.317,97	9.317,97	-	0,00%
PR	COLORADO	4105904	9.318,35	9.318,35	-	0,00%
RS	INDEPENDENCIA	4310405	9.318,43	9.318,43	-	0,00%
SP	PIRACAIA	3538600	9.318,85	9.318,85	-	0,00%
RS	BARROS CASSAL	4302006	9.319,03	9.319,03	-	0,00%
MG	CONQUISTA	3118205	9.319,16	9.319,16	-	0,00%
SC	ANCHIETA	4200804	9.319,28	9.319,28	-	0,00%
RS	DOM FELICIANO	4306502	9.319,79	9.319,79	-	0,00%
RS	SAO LUIZ GONZAGA	4318903	9.321,71	9.321,71	-	0,00%
PR	MARECHAL CANDIDO RONDON	4114609	9.321,82	9.321,82	-	0,00%
PR	QUATRO PONTES	4120853	9.321,82	9.321,82	-	0,00%
RS	TRES DE MAIO	4321808	9.323,08	9.323,08	-	0,00%
MG	ACUCENA	3100500	9.323,76	9.323,76	-	0,00%
MT	SAO JOSE DO POVO	5107297	9.323,84	9.323,84	-	0,00%
MG	MENDES PIMENTEL	3141504	9.323,98	9.323,98	-	0,00%
SC	BOM RETIRO	4202602	9.324,29	9.324,29	-	0,00%
MG	ALFENAS	3101607	9.324,34	9.324,34	-	0,00%
PR	INDIANOPOLIS	4110409	9.327,06	9.327,06	-	0,00%
MG	FORMIGA	3126109	9.327,25	9.327,25	-	0,00%
RS	SINIMBU	4320677	9.327,30	9.327,30	-	0,00%
GO	CORUMBAIBA	5205901	9.329,18	9.329,18	-	0,00%
PR	URAI	4128401	9.329,94	9.329,94	-	0,00%
SC	CAMPO BELO DO SUL	4203402	9.330,73	9.330,73	-	0,00%
SC	CUNHA PORA	4204707	9.331,05	9.331,05	-	0,00%
SP	ALVARO DE CARVALHO	3501400	9.331,33	9.331,33	-	0,00%
SP	JULIO MESQUITA	3525805	9.331,88	9.331,88	-	0,00%
PR	JUSSARA	4113007	9.332,28	9.332,28	-	0,00%
RS	MAMPITUBA	4311734	9.333,38	9.333,38	-	0,00%
MG	JACINTO	3134707	9.336,11	9.336,11	-	0,00%
SP	PORANGABA	3540507	9.336,70	9.336,70	-	0,00%
SC	INDAIAL	4207502	9.337,68	9.337,68	-	0,00%
MG	BOM JESUS DO GALHO	3107802	9.338,44	9.338,44	-	0,00%
MG	LAGOA DOS PATOS	3137304	9.339,13	9.339,13	-	0,00%
MG	FORTUNA DE MINAS	3126406	9.339,78	9.339,78	-	0,00%
MT	PORTO ALEGRE DO NORTE	5106778	9.340,47	9.340,47	-	0,00%
PR	CEU AZUL	4105300	9.340,73	9.340,73	-	0,00%
TO	PORTO ALEGRE DO TOCANTINS	1718006	9.340,79	9.340,79	-	0,00%
RS	COLINAS	4305587	9.344,40	9.344,40	-	0,00%
SC	MAJOR VIEIRA	4210308	9.344,89	9.344,89	-	0,00%
SC	CAPIVARI DE BAIXO	4203956	9.347,09	9.347,09	-	0,00%
SP	ANDRADINA	3502101	9.347,98	9.347,98	-	0,00%
SP	TIETE	3554508	9.348,36	9.348,36	-	0,00%
SC	SANTA CECILIA	4215505	9.349,40	9.349,40	-	0,00%
MT	PORTO ESPERIDIAO	5106828	9.349,62	9.349,62	-	0,00%
MS	RIO VERDE DE MATO GROSSO	5007406	9.350,11	9.350,11	-	0,00%
PR	QUINTA DO SOL	4121109	9.350,31	9.350,31	-	0,00%
PR	MARILANDIA DO SUL	4114906	9.350,69	9.350,69	-	0,00%
SC	BOCAINA DO SUL	4202438	9.352,15	9.352,15	-	0,00%
MS	ARAL MOREIRA	5001243	9.354,24	9.354,24	-	0,00%
RS	SAO LOURENCO DO SUL	4318804	9.354,68	9.354,68	-	0,00%
RS	CORONEL BICACO	4305900	9.356,89	9.356,89	-	0,00%
MG	RITAPOLIS	3156106	9.356,95	9.356,95	-	0,00%
MG	CRUZILIA	3120805	9.357,48	9.357,48	-	0,00%
ES	ANCHIETA	3200409	9.357,49	9.357,49	-	0,00%
MG	FREI LAGONEGRO	3126950	9.357,49	9.357,49	-	0,00%
MS	LAGUNA CARAPA	5005251	9.359,50	9.359,50	-	0,00%
MT	TABAPORA	5107941	9.360,07	9.360,07	-	0,00%
PR	SAO JOSE DA BOA VISTA	4125407	9.360,49	9.360,49	-	0,00%
SP	IPIGUA	3521150	9.363,11	9.363,11	-	0,00%
SC	MODELO	4210902	9.363,38	9.363,38	-	0,00%
SP	PALESTINA	3535002	9.363,85	9.363,85	-	0,00%
PB	LAGOA	2508109	9.364,11	9.364,11	-	0,00%
PE	GOIANA	2606200	9.364,56	9.364,56	-	0,00%
SP	PIRAPOZINHO	3539202	9.364,65	9.364,65	-	0,00%
SP	COLINA	3512001	9.364,88	9.364,88	-	0,00%
GO	SAO MIGUEL DO PASSA QUATRO	5220264	9.365,26	9.365,26	-	0,00%
MG	LASSANCE	3138104	9.366,23	9.366,23	-	0,00%
RS	ESTANCIA VELHA	4307609	9.366,45	9.366,45	-	0,00%
SP	BARRETOS	3505500	9.367,75	9.367,75	-	0,00%
SC	CHAPADAO DO LAGEADO	4204194	9.367,98	9.367,98	-	0,00%
RN	BODO	2401651	9.368,95	9.368,95	-	0,00%
PR	PRESIDENTE CASTELO BRANCO	4120408	9.369,81	9.369,81	-	0,00%
MG	SANTA EFIGENIA DE MINAS	3157500	9.370,29	9.370,29	-	0,00%
SC	LUZERNA	4210035	9.371,52	9.371,52	-	0,00%
GO	DAMIANOPOLIS	5206701	9.371,93	9.371,93	-	0,00%
MG	PASSOS	3147907	9.373,49	9.373,49	-	0,00%
MT	NOVA MUTUM	5106224	9.374,81	9.374,81	-	0,00%
SP	SAO ROQUE	3550605	9.377,20	9.377,20	-	0,00%
TO	CRISTALANDIA	1706100	9.378,34	9.378,34	-	0,00%
PR	PORTO VITORIA	4120309	9.378,49	9.378,49	-	0,00%





PR	CRUZEIRO DO IGUACU	4106571	9.380,58	9.380,58	-	0,00%
RN	PILOES	2410009	9.382,32	9.382,32	-	0,00%
SP	TARUMA	3553955	9.382,68	9.382,68	-	0,00%
RS	CONSTANTINA	4305801	9.385,22	9.385,22	-	0,00%
SP	NUPORANGA	3533601	9.386,41	9.386,41	-	0,00%
RS	PORTAO	4314803	9.386,88	9.386,88	-	0,00%
MG	SANTO ANTONIO DO GRAMA	3160108	9.388,03	9.388,03	-	0,00%
SP	APARECIDA	3502507	9.388,18	9.388,18	-	0,00%
MG	SANTANA DE PIRAPAMA	3158508	9.388,59	9.388,59	-	0,00%
GO	CRISTIANOPOLIS	5206305	9.389,31	9.389,31	-	0,00%
MG	AREADO	3104304	9.389,41	9.389,41	-	0,00%
RS	ENCANTADO	4306809	9.390,30	9.390,30	-	0,00%
RS	AMARAL FERRADOR	4300638	9.390,54	9.390,54	-	0,00%
RS	GRAMADO XAVIER	4309159	9.390,57	9.390,57	-	0,00%
SP	SARUTAIA	3551207	9.390,62	9.390,62	-	0,00%
SP	GUARACI	3517901	9.390,63	9.390,63	-	0,00%
MS	NOVA ALVORADA DO SUL	5006002	9.391,57	9.391,57	-	0,00%
MG	PAULISTAS	3148400	9.392,39	9.392,39	-	0,00%
PR	LOBATO	4113601	9.393,07	9.393,07	-	0,00%
RS	BOQUEIRAO DO LEAO	4302451	9.393,19	9.393,19	-	0,00%
SC	PALHOCA	4211900	9.393,23	9.393,23	-	0,00%
RS	SALVADOR DO SUL	4316501	9.394,20	9.394,20	-	0,00%
SP	CUNHA	3513603	9.396,02	9.396,02	-	0,00%
RO	URUPA	1101708	9.396,25	9.396,25	-	0,00%
SP	SUMARE	3552403	9.397,18	9.397,18	-	0,00%
MG	SAO FRANCISCO DE SALES	3161304	9.399,28	9.399,28	-	0,00%
MG	IRAI DE MINAS	3131604	9.400,78	9.400,78	-	0,00%
RJ	CONCEICAO DE MACABU	3301405	9.401,00	9.401,00	-	0,00%
SC	ICARA	4207007	9.402,17	9.402,17	-	0,00%
MG	SANTANA DA VARGEM	3158300	9.403,98	9.403,98	-	0,00%
PB	QUIXABA	2512606	9.406,77	9.406,77	-	0,00%
RS	GUAPORE	4309407	9.407,70	9.407,70	-	0,00%
GO	APARECIDA DO RIO DOCE	5201454	9.410,95	9.410,95	-	0,00%
PR	SANTA CECILIA DO PAVAO	4123204	9.411,85	9.411,85	-	0,00%
SP	MOGI DAS CRUZES	3530607	9.414,70	9.414,70	-	0,00%
RS	CANELA	4304408	9.414,75	9.414,75	-	0,00%
MG	BUENO BRANDAO	3109105	9.415,60	9.415,60	-	0,00%
RO	VILHENA	1100304	9.415,74	9.415,74	-	0,00%
TO	PUGMIL	1718451	9.415,81	9.415,81	-	0,00%
GO	BURITINOPOLIS	5203962	9.416,35	9.416,35	-	0,00%
SP	TANABI	3553401	9.416,76	9.416,76	-	0,00%
RS	ITATI	4310652	9.420,10	9.420,10	-	0,00%
RN	PEDRA PRETA	2409605	9.420,39	9.420,39	-	0,00%
RS	ALTO FELIZ	4300570	9.421,56	9.421,56	-	0,00%
MT	UNIAO DO SUL	5108303	9.421,85	9.421,85	-	0,00%
SC	GUARACIABA	4206405	9.422,38	9.422,38	-	0,00%
SP	GARCA	3516705	9.422,55	9.422,55	-	0,00%
PR	SALGADO FILHO	4122800	9.423,31	9.423,31	-	0,00%
MG	UBERABA	3170107	9.424,48	9.424,48	-	0,00%
MS	PARANAIBA	5006309	9.424,58	9.424,58	-	0,00%
MT	DOM AQUINO	5103601	9.424,83	9.424,83	-	0,00%
TO	RECURSOLANDIA	1718501	9.425,26	9.425,26	-	0,00%
MG	CANDEIAS	3112000	9.425,97	9.425,97	-	0,00%
SP	BANANAL	3504909	9.427,40	9.427,40	-	0,00%
SP	MIGUELOPOLIS	3529708	9.427,52	9.427,52	-	0,00%
PR	PAULO FRONTIN	4118709	9.427,93	9.427,93	-	0,00%
AP	MACAPA	1600303	9.429,01	9.429,01	-	0,00%
SP	ITARIRI	3523305	9.429,19	9.429,19	-	0,00%
SP	RANCHARIA	3542206	9.429,90	9.429,90	-	0,00%
MG	LARANJAL	3138005	9.430,93	9.430,93	-	0,00%
PR	SULINA	4126652	9.431,44	9.431,44	-	0,00%
MG	LUZ	3138807	9.433,45	9.433,45	-	0,00%
RO	MIRANTE DA SERRA	1101302	9.434,98	9.434,98	-	0,00%
SP	ITUVERAVA	3524105	9.437,49	9.437,49	-	0,00%
MT	NOVA CANAA DO NORTE	5106216	9.438,49	9.438,49	-	0,00%
RS	NOVA PETROPOLIS	4313201	9.438,98	9.438,98	-	0,00%
SP	PANORAMA	3535408	9.444,66	9.444,66	-	0,00%
RS	CAPITAO	4304697	9.445,63	9.445,63	-	0,00%
RS	BROCHIER	4302659	9.446,25	9.446,25	-	0,00%
PR	MALLET	4113908	9.449,17	9.449,17	-	0,00%
RS	IVOTI	4310801	9.449,80	9.449,80	-	0,00%
RS	NOVA SANTA RITA	4313375	9.449,87	9.449,87	-	0,00%
SC	PERITIBA	4212601	9.454,29	9.454,29	-	0,00%
MT	SAO JOSE DO RIO CLARO	5107305	9.454,35	9.454,35	-	0,00%
SP	IACANGA	3519105	9.454,65	9.454,65	-	0,00%
SP	PIRAJU	3538808	9.456,27	9.456,27	-	0,00%
RS	SAO SEPE	4319604	9.457,28	9.457,28	-	0,00%
PR	SERTANOPOLIS	4126504	9.460,99	9.460,99	-	0,00%
SC	DIONISIO CERQUEIRA	4205001	9.461,63	9.461,63	-	0,00%
MT	SAO JOSE DO XINGU	5107354	9.461,68	9.461,68	-	0,00%
MT	ARIPUANA	5101407	9.461,96	9.461,96	-	0,00%
GO	SAO LUIZ DO NORTE	5220157	9.462,29	9.462,29	-	0,00%
MG	CARMO DO PARANAIBA	3114303	9.462,72	9.462,72	-	0,00%
MG	BARAO DE MONTE ALTO	3105509	9.464,59	9.464,59	-	0,00%
PR	RENASCENCA	4121604	9.464,80	9.464,80	-	0,00%
ES	PRESIDENTE KENNEDY	3204302	9.466,26	9.466,26	-	0,00%
MG	ITURAMA	3134400	9.470,20	9.470,20	-	0,00%
SP	ARACOIABA DA SERRA	3502903	9.472,67	9.472,67	-	0,00%
MT	LUCAS DO RIO VERDE	5105259	9.472,79	9.472,79	-	0,00%
SP	MARACAI	3528809	9.474,10	9.474,10	-	0,00%
MG	NATERCIA	3144409	9.474,84	9.474,84	-	0,00%
RR	BOA VISTA	1400100	9.475,70	9.475,70	-	0,00%
RJ	DUQUE DE CAXIAS	3301702	9.476,89	9.476,89	-	0,00%
RS	RIO PARDO	4315701	9.477,66	9.477,66	-	0,00%
PR	PORTO AMAZONAS	4120101	9.477,76	9.477,76	-	0,00%
GO	CAMPESTRE DE GOIAS	5204607	9.479,93	9.479,93	-	0,00%
MT	RONDONOPOLIS	5107602	9.480,07	9.480,07	-	0,00%
MG	JOAQUIM FELICIO	3136405	9.482,92	9.482,92	-	0,00%
MG	SANTO ANTONIO DO AVENTUREIRO	3160009	9.483,70	9.483,70	-	0,00%
MG	BUENOPOLIS	3109204	9.484,30	9.484,30	-	0,00%
TO	CENTENARIO	1704105	9.484,80	9.484,80	-	0,00%
SP	NOVO HORIZONTE	3533502	9.488,02	9.488,02	-	0,00%
SP	ASSIS	3504008	9.488,91	9.488,91	-	0,00%
RS	SAO GABRIEL	4318309	9.489,07	9.489,07	-	0,00%
SP	BERNARDINO DE CAMPOS	3506300	9.490,03	9.490,03	-	0,00%
MG	RIO MANSO	3155306	9.490,22	9.490,22	-	0,00%



SP	MARTINOPOLIS	3529203	9.490,69	9.490,69	-	0,00%
MG	RIO POMBA	3155801	9.491,21	9.491,21	-	0,00%
MG	CANAPOLIS	3111804	9.491,94	9.491,94	-	0,00%
RS	IBARAMA	4309753	9.494,25	9.494,25	-	0,00%
PI	CURRAL NOVO DO PIAUI	2203271	9.495,56	9.495,56	-	0,00%
SP	OUROESTE	3534757	9.497,37	9.497,37	-	0,00%
PR	BRASILANDIA DO SUL	4103370	9.499,69	9.499,69	-	0,00%
PR	PONTAL DO PARANA	4119954	9.501,94	9.501,94	-	0,00%
RS	CACAPAVA DO SUL	4302808	9.502,53	9.502,53	-	0,00%
SP	ITAPORANGA	3522802	9.502,92	9.502,92	-	0,00%
SC	URUSSANGA	4219002	9.504,08	9.504,08	-	0,00%
MG	GUIRICEMA	3129004	9.505,22	9.505,22	-	0,00%
MG	DIVINO DAS LARANJEIRAS	3122108	9.507,23	9.507,23	-	0,00%
PR	LIDIANOPOLIS	4113429	9.508,54	9.508,54	-	0,00%
RS	NOVO TIRADENTES	4313441	9.508,58	9.508,58	-	0,00%
RO	PRESIDENTE MEDICI	1100254	9.508,78	9.508,78	-	0,00%
MG	CORREGO NOVO	3120003	9.511,53	9.511,53	-	0,00%
PE	ITACURUBA	2607406	9.513,70	9.513,70	-	0,00%
MS	CHAPADAO DO SUL	5002951	9.515,59	9.515,59	-	0,00%
TO	SANTA MARIA DO TOCANTINS	1718881	9.515,97	9.515,97	-	0,00%
GO	SAO MIGUEL DO ARAGUAIA	5220207	9.516,94	9.516,94	-	0,00%
RS	QUINZE DE NOVEMBRO	4315354	9.517,78	9.517,78	-	0,00%
SC	PENHA	4212502	9.518,24	9.518,24	-	0,00%
PB	Paraíba	25	9.518,85	9.518,85	-	0,00%
MG	SAO GONCALO DO ABAETE	3161700	9.521,03	9.521,03	-	0,00%
RN	FELIPE GUERRA	2403707	9.521,08	9.521,08	-	0,00%
RS	SAO BORJA	4318002	9.523,84	9.523,84	-	0,00%
SP	SAO JOSE DOS CAMPOS	3549904	9.524,76	9.524,76	-	0,00%
MG	ITAPAGIPE	3133402	9.525,17	9.525,17	-	0,00%
GO	DAMOLANDIA	5206800	9.525,73	9.525,73	-	0,00%
MG	MUZAMBINHO	3144102	9.529,29	9.529,29	-	0,00%
RJ	PINHEIRAL	3303955	9.529,75	9.529,75	-	0,00%
PR	ADRIANOPOLIS	4100202	9.530,57	9.530,57	-	0,00%
MG	COUTO DE MAGALHAES DE MINAS	3120102	9.531,85	9.531,85	-	0,00%
SP	PEDREIRA	3537107	9.534,21	9.534,21	-	0,00%
MG	ITAU DE MINAS	3133758	9.534,30	9.534,30	-	0,00%
SP	FERNANDOPOLIS	3515509	9.534,76	9.534,76	-	0,00%
MT	PEDRA PRETA	5106372	9.534,79	9.534,79	-	0,00%
PR	MATO RICO	4115739	9.538,82	9.538,82	-	0,00%
SP	MANDURI	3528601	9.538,87	9.538,87	-	0,00%
MS	ANASTACIO	5000708	9.541,06	9.541,06	-	0,00%
MG	RIBEIRAO VERMELHO	3154705	9.541,84	9.541,84	-	0,00%
GO	LAGOA SANTA	5212253	9.541,90	9.541,90	-	0,00%
SP	PARAGUACU PAULISTA	3535507	9.542,76	9.542,76	-	0,00%
SC	BENEDITO NOVO	4202206	9.543,13	9.543,13	-	0,00%
MG	JAGUARACU	3135001	9.545,00	9.545,00	-	0,00%
MG	SAO JOSE DO MANTIMENTO	3163607	9.545,05	9.545,05	-	0,00%
SC	TANGARA	4217907	9.546,36	9.546,36	-	0,00%
MG	GUANHAES	3128006	9.548,33	9.548,33	-	0,00%
SC	COCAL DO SUL	4204251	9.548,41	9.548,41	-	0,00%
MT	SANTA CARMEM	5107248	9.548,86	9.548,86	-	0,00%
MG	SAO JOSE DA SAFIRA	3163003	9.549,73	9.549,73	-	0,00%
GO	MINACU	5213087	9.550,75	9.550,75	-	0,00%
GO	RIO VERDE	5218805	9.552,71	9.552,71	-	0,00%
TO	PRESIDENTE KENNEDY	1718402	9.553,30	9.553,30	-	0,00%
SP	PEDRO DE TOLEDO	3537206	9.553,32	9.553,32	-	0,00%
RS	CAPAO DO LEAO	4304663	9.554,91	9.554,91	-	0,00%
SC	DOUTOR PEDRINHO	4205159	9.556,50	9.556,50	-	0,00%
MG	TABULEIRO	3167905	9.556,63	9.556,63	-	0,00%
MG	SAO JOAO DEL REI	3162500	9.556,77	9.556,77	-	0,00%
PR	SAUDADE DO IGUACU	4126272	9.557,10	9.557,10	-	0,00%
GO	ARENOPOLIS	5202353	9.557,75	9.557,75	-	0,00%
MT	ITANHANGA	5104542	9.559,80	9.559,80	-	0,00%
MT	SINOP	5107909	9.560,09	9.560,09	-	0,00%
MS	ELDORADO	5003751	9.560,62	9.560,62	-	0,00%
RS	HUMAITA	4309704	9.560,90	9.560,90	-	0,00%
SP	CAMPO LIMPO PAULISTA	3509601	9.562,40	9.562,40	-	0,00%
MG	JEQUITIBA	3135704	9.562,61	9.562,61	-	0,00%
SP	MONTE AZUL PAULISTA	3531506	9.563,66	9.563,66	-	0,00%
RR	CARACARAI	1400209	9.564,57	9.564,57	-	0,00%
SP	MENDONCA	3529500	9.564,84	9.564,84	-	0,00%
RO	CAMPO NOVO DE RONDONIA	1100700	9.569,22	9.569,22	-	0,00%
RS	VISTA GAUCHA	4323705	9.569,95	9.569,95	-	0,00%
RS	PARAI	4314001	9.571,36	9.571,36	-	0,00%
PR	JANIOPOLIS	4112207	9.571,87	9.571,87	-	0,00%
SC	PORTO UNIAO	4213609	9.572,40	9.572,40	-	0,00%
SP	INDIANA	3520608	9.572,60	9.572,60	-	0,00%
RS	MARIANA PIMENTEL	4311981	9.573,18	9.573,18	-	0,00%
GO	ALTO PARAISO DE GOIAS	5200605	9.573,92	9.573,92	-	0,00%
MG	VAZANTE	3171006	9.574,49	9.574,49	-	0,00%
RJ	CAMPOS DOS GOYTACAZES	3301009	9.575,14	9.575,14	-	0,00%
MG	POCOS DE CALDAS	3151800	9.576,22	9.576,22	-	0,00%
MG	BELO ORIENTE	3106309	9.577,13	9.577,13	-	0,00%
GO	JOVIANIA	5212105	9.578,72	9.578,72	-	0,00%
SP	JOSE BONIFACIO	3525706	9.578,84	9.578,84	-	0,00%
MG	CARMO DE MINAS	3114105	9.579,11	9.579,11	-	0,00%
SP	RIBEIRA	3542800	9.580,75	9.580,75	-	0,00%



SP	TRES FRONTEIRAS	3554904	9.584,82	9.584,82	-	0,00%
SC	IPUACU	4207684	9.585,70	9.585,70	-	0,00%
PR	TAMARANA	4126678	9.586,30	9.586,30	-	0,00%
TO	MIRACEMA DO TOCANTINS	1713205	9.586,43	9.586,43	-	0,00%
SP	MACEDONIA	3528205	9.586,67	9.586,67	-	0,00%
PR	ALVORADA DO SUL	4100806	9.587,53	9.587,53	-	0,00%
PR	FLORAI	4107801	9.588,10	9.588,10	-	0,00%
PR	ESPIGAO ALTO DO IGUACU	4107546	9.588,40	9.588,40	-	0,00%
SC	POMERODE	4213203	9.591,86	9.591,86	-	0,00%
SP	TAUBATE	3554102	9.592,57	9.592,57	-	0,00%
MS	NOVO HORIZONTE DO SUL	5006259	9.593,28	9.593,28	-	0,00%
RS	SAO JOSE DO OURO	4318606	9.594,20	9.594,20	-	0,00%
MG	SANTANA DO JACARE	3158805	9.594,92	9.594,92	-	0,00%
SP	SANTA BARBARA DOESTE	3545803	9.594,95	9.594,95	-	0,00%
RS	SANTA ROSA	4317202	9.596,66	9.596,66	-	0,00%
SC	VIDAL RAMOS	4219200	9.597,14	9.597,14	-	0,00%
MG	BOM SUCESSO	3108008	9.598,58	9.598,58	-	0,00%
RS	SAO JOSE DO HORTENCIO	4318481	9.598,69	9.598,69	-	0,00%
SC	RIO DO SUL	4214805	9.598,77	9.598,77	-	0,00%
PR	TOLEDO	4127700	9.600,21	9.600,21	-	0,00%
SP	PIRAJUI	3538907	9.600,75	9.600,75	-	0,00%
SC	PAIAL	4211876	9.601,98	9.601,98	-	0,00%
MG	FRANCISCOPOLIS	3126752	9.602,07	9.602,07	-	0,00%
SP	SANTO ANTONIO DO JARDIM	3548104	9.603,35	9.603,35	-	0,00%
MG	PEDRALVA	3149101	9.604,74	9.604,74	-	0,00%
BA	SAO DESIDERIO	2928901	9.605,29	9.605,29	-	0,00%
RS	SANTO ANTONIO DA PATRULHA	4317608	9.605,45	9.605,45	-	0,00%
MG	SAO LOURENCO	3163706	9.605,82	9.605,82	-	0,00%
MT	CACERES	5102504	9.607,42	9.607,42	-	0,00%
MG	UBERLANDIA	3170206	9.607,50	9.607,50	-	0,00%
MG	PIRAPORA	3151206	9.608,77	9.608,77	-	0,00%
MT	FELIZ NATAL	5103700	9.610,97	9.610,97	-	0,00%
GO	MATRINCHA	5212956	9.614,04	9.614,04	-	0,00%
PR	INAJA	4110300	9.616,09	9.616,09	-	0,00%
RS	CARAZINHO	4304705	9.618,45	9.618,45	-	0,00%
SP	ITOBI	3523800	9.618,52	9.618,52	-	0,00%
RS	GUARANI DAS MISSOES	4309506	9.618,65	9.618,65	-	0,00%
MT	NOVO HORIZONTE DO NORTE	5106273	9.620,46	9.620,46	-	0,00%
RS	CAMPO BOM	4303905	9.620,73	9.620,73	-	0,00%
MG	MATUTINA	3141207	9.622,38	9.622,38	-	0,00%
SP	PEDREGULHO	3537008	9.624,68	9.624,68	-	0,00%
SP	TABAPUA	3552601	9.625,00	9.625,00	-	0,00%
MG	PEQUI	3149606	9.626,47	9.626,47	-	0,00%
RJ	TRES RIOS	3306008	9.628,22	9.628,22	-	0,00%
RS	GRAVATAI	4309209	9.628,62	9.628,62	-	0,00%
SP	SANTA ADELIA	3545605	9.628,77	9.628,77	-	0,00%
PR	SAO PEDRO DO IGUACU	4125753	9.629,06	9.629,06	-	0,00%
MG	TIROS	3168903	9.629,70	9.629,70	-	0,00%
GO	PIRACANJUBA	5217104	9.630,78	9.630,78	-	0,00%
MG	INHAUMA	3131000	9.631,57	9.631,57	-	0,00%
MG	POUSO ALTO	3152600	9.631,84	9.631,84	-	0,00%
SP	MORRO AGUDO	3531902	9.633,39	9.633,39	-	0,00%
MG	ITAJUBA	3132404	9.634,47	9.634,47	-	0,00%
RS	CANDIDO GODOI	4304309	9.635,08	9.635,08	-	0,00%
RS	MONTE BELO DO SUL	4312385	9.635,10	9.635,10	-	0,00%
MT	NOVA XAVANTINA	5106257	9.635,15	9.635,15	-	0,00%
MT	NOSSA SENHORA DO LIVRAMENTO	5106109	9.635,29	9.635,29	-	0,00%
MG	IBIA	3129509	9.636,25	9.636,25	-	0,00%
RJ	MIRACEMA	3303005	9.638,22	9.638,22	-	0,00%
MG	POCRANE	3151909	9.638,62	9.638,62	-	0,00%
RS	SAO JOSE DO SUL	4318614	9.639,73	9.639,73	-	0,00%
RS	CAMARGO	4303558	9.641,00	9.641,00	-	0,00%
MG	ITINGA	3134004	9.642,35	9.642,35	-	0,00%
SP	TACIBA	3552908	9.643,43	9.643,43	-	0,00%
SP	FLORIDA PAULISTA	3516002	9.644,76	9.644,76	-	0,00%
MS	JARDIM	5005004	9.645,29	9.645,29	-	0,00%
SP	AMERICO DE CAMPOS	3501806	9.646,31	9.646,31	-	0,00%
PR	CAMPO MOURAO	4104303	9.646,86	9.646,86	-	0,00%
RO	PRIMAVERA DE RONDONIA	1101476	9.647,29	9.647,29	-	0,00%
SC	CHAPECO	4204202	9.648,14	9.648,14	-	0,00%
GO	SIMOLANDIA	5220686	9.652,68	9.652,68	-	0,00%
MG	JOAO MONLEVADE	3136207	9.655,18	9.655,18	-	0,00%
RS	SERTAO SANTANA	4320552	9.655,22	9.655,22	-	0,00%
SP	ANHEMBI	3502309	9.656,20	9.656,20	-	0,00%
RS	ITATIBA DO SUL	4310702	9.657,76	9.657,76	-	0,00%
MG	PIRANGUCU	3150901	9.660,03	9.660,03	-	0,00%
RS	RESTINGA SECA	4315503	9.660,45	9.660,45	-	0,00%
PR	BARRA DO JACARE	4102703	9.668,25	9.668,25	-	0,00%
MG	BELA VISTA DE MINAS	3106002	9.669,41	9.669,41	-	0,00%
MG	DESTERRO DE ENTRE RIOS	3121407	9.674,43	9.674,43	-	0,00%
GO	CAMPINACU	5204656	9.675,83	9.675,83	-	0,00%
MT	GAUCHA DO NORTE	5103858	9.676,35	9.676,35	-	0,00%
MG	GUARACIABA	3128204	9.676,77	9.676,77	-	0,00%
MS	PORTO MURTINHO	5006903	9.677,57	9.677,57	-	0,00%
MG	CLARAVAL	3116407	9.678,43	9.678,43	-	0,00%
RJ	MIGUEL PEREIRA	3302908	9.678,47	9.678,47	-	0,00%
PR	DIAMANTE DO NORTE	4107108	9.678,99	9.678,99	-	0,00%
SP	QUATA	3541703	9.680,51	9.680,51	-	0,00%
PR	FERNANDES PINHEIRO	4107736	9.681,08	9.681,08	-	0,00%
SP	DESCALVADO	3513702	9.681,73	9.681,73	-	0,00%
MG	BAMBUI	3105103	9.682,12	9.682,12	-	0,00%
SP	HOLAMBRA	3519055	9.683,60	9.683,60	-	0,00%
MG	PEDRA DOURADA	3149002	9.684,47	9.684,47	-	0,00%
GO	CATURAI	5205208	9.685,50	9.685,50	-	0,00%
PI	LAGOA DO BARRO DO PIAUI	2205565	9.690,33	9.690,33	-	0,00%
PA	CANAA DOS CARAJAS	1502152	9.691,04	9.691,04	-	0,00%
SC	NOVA ERECHIM	4211405	9.691,86	9.691,86	-	0,00%
MG	DESTERRO DO MELO	3121506	9.693,01	9.693,01	-	0,00%
SP	SUZANO	3552502	9.696,51	9.696,51	-	0,00%
GO	RIANAPOLIS	5218706	9.700,24	9.700,24	-	0,00%
PR	JESUITAS	4112751	9.700,70	9.700,70	-	0,00%
GO	PROFESSOR JAMIL	5218391	9.702,37	9.702,37	-	0,00%
MG	PRATA	3152808	9.704,05	9.704,05	-	0,00%
MT	SAO PEDRO DA CIPA	5107404	9.704,21	9.704,21	-	0,00%
MS	CARACOL	5002803	9.707,73	9.707,73	-	0,00%
MG	ITAVERAVA	3133907	9.709,14	9.709,14	-	0,00%



SC	FLOR DO SERTAO	4205357	9.710,88	9.710,88	-	0,00%
PR	RIO BRANCO DO IVAI	4122172	9.711,34	9.711,34	-	0,00%
MG	AMPARO DO SERRA	3102506	9.712,78	9.712,78	-	0,00%
MG	BOM JESUS DA PENHA	3107604	9.713,04	9.713,04	-	0,00%
SC	GALVAO	4205605	9.714,77	9.714,77	-	0,00%
MG	JENIPAPO DE MINAS	3135456	9.716,94	9.716,94	-	0,00%
RS	CERRITO	4305124	9.717,67	9.717,67	-	0,00%
MG	BIQUINHAS	3107000	9.717,67	9.717,67	-	0,00%
SC	SAO PEDRO DE ALCANTARA	4217253	9.719,59	9.719,59	-	0,00%
RS	CHARQUEADAS	4305355	9.721,54	9.721,54	-	0,00%
RS	TRAMANDAI	4321600	9.722,10	9.722,10	-	0,00%
PR	ANAHY	4101051	9.722,31	9.722,31	-	0,00%
SP	DIADEMA	3513801	9.722,34	9.722,34	-	0,00%
GO	NIQUELANDIA	5214606	9.723,78	9.723,78	-	0,00%
SC	ANITAPOLIS	4201109	9.723,94	9.723,94	-	0,00%
SP	AURIFLAMA	3504206	9.725,20	9.725,20	-	0,00%
RS	BARRA DO QUARAI	4301875	9.725,47	9.725,47	-	0,00%
MS	IVINHEMA	5004700	9.726,60	9.726,60	-	0,00%
MG	ARAGUARI	3103504	9.727,33	9.727,33	-	0,00%
PR	TAPIRA	4126900	9.729,50	9.729,50	-	0,00%
RS	MORRO REDONDO	4312450	9.729,51	9.729,51	-	0,00%
MT	NOVA NAZARE	5106174	9.732,34	9.732,34	-	0,00%
RS	LIBERATO SALZANO	4311601	9.736,86	9.736,86	-	0,00%
AC	Acre	12	9.737,07	9.737,07	-	0,00%
MG	SAO SEBASTIAO DO RIO VERDE	3164902	9.738,63	9.738,63	-	0,00%
MT	ROSARIO OESTE	5107701	9.741,02	9.741,02	-	0,00%
SP	SAO PEDRO DO TURVO	3550506	9.741,76	9.741,76	-	0,00%
GO	TERESINA DE GOIAS	5221080	9.742,22	9.742,22	-	0,00%
MG	CONGONHAS DO NORTE	3118106	9.743,54	9.743,54	-	0,00%
GO	NEROPOLIS	5214507	9.743,64	9.743,64	-	0,00%
RS	ENCRUZILHADA DO SUL	4306908	9.746,10	9.746,10	-	0,00%
RS	PAIM FILHO	4313607	9.748,20	9.748,20	-	0,00%
PR	TIBAGI	4127502	9.748,60	9.748,60	-	0,00%
SP	TUPA	3555000	9.748,84	9.748,84	-	0,00%
RS	MACHADINHO	4311700	9.749,68	9.749,68	-	0,00%
SC	ARABUTA	4201273	9.750,78	9.750,78	-	0,00%
SC	LAGES	4209300	9.751,25	9.751,25	-	0,00%
MG	PIEDADE DO RIO GRANDE	3150307	9.752,80	9.752,80	-	0,00%
RS	CAMPINA DAS MISSOES	4303707	9.752,87	9.752,87	-	0,00%
SP	JOANOPOLIS	3525508	9.753,97	9.753,97	-	0,00%
MG	MORRO DA GARCA	3143609	9.754,05	9.754,05	-	0,00%
SC	SAO CARLOS	4216008	9.756,20	9.756,20	-	0,00%
GO	SILVANIA	5220603	9.757,47	9.757,47	-	0,00%
TO	ARAGUACEMA	1701903	9.759,14	9.759,14	-	0,00%
SP	AVARE	3504503	9.760,51	9.760,51	-	0,00%
MT	COMODORO	5103304	9.761,24	9.761,24	-	0,00%
PR	FOZ DO IGUACU	4108304	9.761,61	9.761,61	-	0,00%
RS	GENERAL CAMARA	4308805	9.761,79	9.761,79	-	0,00%
SC	IPUMIRIM	4207700	9.765,15	9.765,15	-	0,00%
SP	AVANHANDAVA	3504404	9.765,28	9.765,28	-	0,00%
SP	ITATINGA	3523503	9.765,61	9.765,61	-	0,00%
PR	Paraná	41	9.767,78	9.767,78	-	0,00%
MG	ITUTINGA	3134509	9.770,80	9.770,80	-	0,00%
GO	ITARUMA	5211305	9.771,43	9.771,43	-	0,00%
RS	REDENTORA	4315404	9.771,82	9.771,82	-	0,00%
RS	TIO HUGO	4321469	9.778,10	9.778,10	-	0,00%
RS	NONOAI	4312708	9.778,46	9.778,46	-	0,00%
MG	PEDRINOPOLIS	3149200	9.778,87	9.778,87	-	0,00%
RS	ALECRIM	4300307	9.782,76	9.782,76	-	0,00%
GO	SERRANOPOLIS	5220504	9.783,06	9.783,06	-	0,00%
RS	TABAI	4320859	9.785,75	9.785,75	-	0,00%
RN	LAJES	2406700	9.787,26	9.787,26	-	0,00%
SP	TAMBAU	3553302	9.787,51	9.787,51	-	0,00%
SP	IGARATA	3520202	9.791,11	9.791,11	-	0,00%
SP	CRUZEIRO	3513405	9.797,49	9.797,49	-	0,00%
AC	RIO BRANCO	1200401	9.797,99	9.797,99	-	0,00%
RS	BARRA DO GUARITA	4301859	9.799,12	9.799,12	-	0,00%
TO	LAVANDEIRA	1712157	9.801,42	9.801,42	-	0,00%
SP	SAO LOURENCO DA SERRA	3549953	9.801,71	9.801,71	-	0,00%
MS	NIOAQUE	5005806	9.802,79	9.802,79	-	0,00%
SP	PIACATU	3537701	9.803,33	9.803,33	-	0,00%
RO	CASTANHEIRAS	1100908	9.805,09	9.805,09	-	0,00%
MG	BALDIM	3105004	9.809,01	9.809,01	-	0,00%
RS	WESTFALIA	4323770	9.810,99	9.810,99	-	0,00%
SP	OCAUCU	3533700	9.811,12	9.811,12	-	0,00%
MG	SACRAMENTO	3156908	9.814,55	9.814,55	-	0,00%
MG	SIMAO PEREIRA	3167509	9.814,60	9.814,60	-	0,00%
SP	SANTA ISABEL	3546801	9.815,14	9.815,14	-	0,00%
RS	PANAMBI	4313904	9.815,49	9.815,49	-	0,00%
MT	VILA RICA	5108600	9.815,84	9.815,84	-	0,00%
SP	RIO DAS PEDRAS	3544004	9.816,28	9.816,28	-	0,00%
SP	PRESIDENTE PRUDENTE	3541406	9.816,70	9.816,70	-	0,00%
SP	PRADOPOLIS	3540903	9.817,30	9.817,30	-	0,00%
GO	ITAJA	5210802	9.818,29	9.818,29	-	0,00%
RS	CAMAQUA	4303509	9.819,13	9.819,13	-	0,00%
SP	SAO MANUEL	3550100	9.819,62	9.819,62	-	0,00%
SP	CACAPAVA	3508504	9.820,42	9.820,42	-	0,00%



PR	IRACEMA DO OESTE	4110656	9.826,37	9.826,37	-	0,00%
RS	VICTOR GRAEFF	4323200	9.827,94	9.827,94	-	0,00%
SP	IPEUNA	3521101	9.828,31	9.828,31	-	0,00%
RS	IMBE	4310330	9.830,06	9.830,06	-	0,00%
SP	SANTA CRUZ DO RIO PARDO	3546405	9.830,91	9.830,91	-	0,00%
RS	ARROIO DO PADRE	4301073	9.831,86	9.831,86	-	0,00%
MG	ESTRELA DO SUL	3124807	9.831,88	9.831,88	-	0,00%
MG	JACUI	3134806	9.832,05	9.832,05	-	0,00%
SP	RINOPOLIS	3543808	9.834,70	9.834,70	-	0,00%
RS	TAPES	4321105	9.835,02	9.835,02	-	0,00%
RS	SERTAO	4320503	9.837,79	9.837,79	-	0,00%
SP	CAFELANDIA	3508801	9.839,32	9.839,32	-	0,00%
SP	PATROCINIO PAULISTA	3536307	9.840,65	9.840,65	-	0,00%
MG	DIVINOPOLIS	3122306	9.841,70	9.841,70	-	0,00%
SP	UBATUBA	3555406	9.844,05	9.844,05	-	0,00%
PR	SANTO ANTONIO DO CAIUA	4124202	9.844,42	9.844,42	-	0,00%
MG	CRISTIANO OTONI	3120409	9.845,58	9.845,58	-	0,00%
SC	RIQUEZA	4215075	9.845,71	9.845,71	-	0,00%
MT	SORRISO	5107925	9.847,11	9.847,11	-	0,00%
MT	TANGARA DA SERRA	5107958	9.848,61	9.848,61	-	0,00%
MS	RIO BRILHANTE	5007208	9.849,51	9.849,51	-	0,00%
SC	BOTUVERA	4202701	9.851,09	9.851,09	-	0,00%
SP	BOFETE	3506904	9.851,60	9.851,60	-	0,00%
MG	PIMENTA	3150505	9.853,43	9.853,43	-	0,00%
SP	DRACENA	3514403	9.853,63	9.853,63	-	0,00%
MT	NOVA MARINGA	5108907	9.856,31	9.856,31	-	0,00%
MG	BONFINOPOLIS DE MINAS	3108206	9.857,14	9.857,14	-	0,00%
MG	CARVALHOPOLIS	3114709	9.859,55	9.859,55	-	0,00%
RS	LAJEADO	4311403	9.859,73	9.859,73	-	0,00%
MG	SAO PEDRO DO SUACUI	3164100	9.859,91	9.859,91	-	0,00%
PR	MAMBORE	4114005	9.862,19	9.862,19	-	0,00%
MT	NOVA GUARITA	5108808	9.863,19	9.863,19	-	0,00%
SC	JARAGUA DO SUL	4208906	9.864,57	9.864,57	-	0,00%
SC	ORLEANS	4211702	9.864,88	9.864,88	-	0,00%
SP	PEREIRA BARRETO	3537404	9.866,42	9.866,42	-	0,00%
SC	LINDOIA DO SUL	4209854	9.867,29	9.867,29	-	0,00%
MG	ARANTINA	3103603	9.868,52	9.868,52	-	0,00%
SP	PARAISO	3535705	9.869,40	9.869,40	-	0,00%
SC	SAO MARTINHO	4217105	9.870,92	9.870,92	-	0,00%
RS	CHARRUA	4305371	9.871,57	9.871,57	-	0,00%
SP	CERQUEIRA CESAR	3511409	9.872,52	9.872,52	-	0,00%
RR	MUCAJAI	1400308	9.877,45	9.877,45	-	0,00%
SC	IOMERE	4207577	9.877,87	9.877,87	-	0,00%
SP	TABOAO DA SERRA	3552809	9.879,63	9.879,63	-	0,00%
SP	VERA CRUZ	3556602	9.883,22	9.883,22	-	0,00%
SP	ITAPIRAPUA PAULISTA	3522653	9.884,82	9.884,82	-	0,00%
SP	NEVES PAULISTA	3532504	9.885,99	9.885,99	-	0,00%
PI	SAO GONCALO DO GURGUEIA	2209757	9.886,47	9.886,47	-	0,00%
SP	JOAO RAMALHO	3525607	9.889,14	9.889,14	-	0,00%
PR	ANGULO	4101150	9.889,72	9.889,72	-	0,00%
RS	NAO-ME-TOQUE	4312658	9.890,67	9.890,67	-	0,00%
RS	LAGOA VERMELHA	4311304	9.891,01	9.891,01	-	0,00%
MG	CIPOTANEA	3116308	9.891,79	9.891,79	-	0,00%
RS	ESTACAO	4307559	9.893,74	9.893,74	-	0,00%
RJ	PARACAMBI	3303609	9.894,95	9.894,95	-	0,00%
RS	ENTRE RIOS DO SUL	4306957	9.899,18	9.899,18	-	0,00%
RS	BARRACAO	4301800	9.899,27	9.899,27	-	0,00%
MT	ACORIZAL	5100102	9.900,53	9.900,53	-	0,00%
SP	LORENA	3527207	9.901,37	9.901,37	-	0,00%
SP	SANTA MERCEDES	3547106	9.901,51	9.901,51	-	0,00%
RS	IBIRAIARAS	4309902	9.904,32	9.904,32	-	0,00%
SP	OSVALDO CRUZ	3534609	9.904,97	9.904,97	-	0,00%
MG	LAMBARI	3137809	9.911,55	9.911,55	-	0,00%
MG	SANTA CRUZ DE SALINAS	3157377	9.912,49	9.912,49	-	0,00%
PR	TUPASSI	4127957	9.912,82	9.912,82	-	0,00%
SP	VALPARAISO	3556305	9.915,14	9.915,14	-	0,00%
MG	UNAI	3170404	9.915,94	9.915,94	-	0,00%
SP	BILAC	3506409	9.916,28	9.916,28	-	0,00%
SP	LEME	3526704	9.916,55	9.916,55	-	0,00%
MG	TARUMIRIM	3168408	9.917,18	9.917,18	-	0,00%
SE	ROSARIO DO CATETE	2806107	9.919,71	9.919,71	-	0,00%
MG	CARNEIRINHO	3114550	9.922,18	9.922,18	-	0,00%
RS	FELIZ	4308102	9.923,24	9.923,24	-	0,00%
SC	TIGRINHOS	4217956	9.925,76	9.925,76	-	0,00%
RN	PARAU	2408706	9.927,97	9.927,97	-	0,00%
SP	ARANDU	3503109	9.930,27	9.930,27	-	0,00%
SC	IPORA DO OESTE	4207650	9.931,96	9.931,96	-	0,00%
RS	DOIS IRMAOS DAS MISSOES	4306429	9.934,14	9.934,14	-	0,00%
SP	NOVA LUZITANIA	3533304	9.934,68	9.934,68	-	0,00%
GO	MARZAGAO	5212907	9.935,07	9.935,07	-	0,00%
MG	SENHORA DE OLIVEIRA	3166006	9.936,76	9.936,76	-	0,00%
RS	SEDE NOVA	4320230	9.939,00	9.939,00	-	0,00%
SC	MAJOR GERCINO	4210209	9.939,10	9.939,10	-	0,00%
MG	MARLIERIA	3140308	9.939,31	9.939,31	-	0,00%
SP	LUIS ANTONIO	3527603	9.941,53	9.941,53	-	0,00%
SP	CABREUVA	3508405	9.941,79	9.941,79	-	0,00%
SP	PRESIDENTE VENCESLAU	3541505	9.941,94	9.941,94	-	0,00%
MT	LAMBARI DOESTE	5105234	9.945,98	9.945,98	-	0,00%
PR	MISSAL	4116059	9.946,54	9.946,54	-	0,00%
MG	SAO GERALDO DA PIEDADE	3161601	9.947,81	9.947,81	-	0,00%
RS	SAGRADA FAMILIA	4316428	9.948,23	9.948,23	-	0,00%
MT	NOBRES	5105903	9.949,01	9.949,01	-	0,00%
SP	PALMITAL	3535309	9.951,39	9.951,39	-	0,00%
MG	JESUANIA	3135902	9.954,24	9.954,24	-	0,00%
GO	GUARANI DE GOIAS	5209408	9.954,42	9.954,42	-	0,00%
TO	AGUIARNOPOLIS	1700301	9.956,85	9.956,85	-	0,00%
GO	VILA BOA	5222203	9.960,59	9.960,59	-	0,00%
RS	CRISTAL	4306056	9.963,81	9.963,81	-	0,00%
MG	ITAMONTE	3133006	9.966,89	9.966,89	-	0,00%
RS	IBIRAPUITA	4309951	9.967,15	9.967,15	-	0,00%
MG	JOAO PINHEIRO	3136306	9.967,65	9.967,65	-	0,00%
SP	NAZARE PAULISTA	3532405	9.967,90	9.967,90	-	0,00%
SP	MONTE CASTELO	3531605	9.970,51	9.970,51	-	0,00%
SP	QUELUZ	3541901	9.973,19	9.973,19	-	0,00%
RJ	SAO FRANCISCO DE ITABAPOANA	3304755	9.973,93	9.973,93	-	0,00%





SP	JARINU	3525201	9.973,95	9.973,95	-	0,00%
PR	GUARACI	4109203	9.976,42	9.976,42	-	0,00%
TO	BANDEIRANTES DO TOCANTINS	1703057	9.976,46	9.976,46	-	0,00%
RS	NOVA PADUA	4313086	9.978,66	9.978,66	-	0,00%
RS	CERRO LARGO	4305207	9.982,14	9.982,14	-	0,00%
SP	SALTINHO	3545159	9.983,15	9.983,15	-	0,00%
RS	ARVOREZINHA	4301404	9.985,22	9.985,22	-	0,00%
MS	DOURADOS	5003702	9.985,46	9.985,46	-	0,00%
MT	SAPEZAL	5107875	9.987,21	9.987,21	-	0,00%
SP	ORIENTE	3534104	9.989,14	9.989,14	-	0,00%
GO	JUSSARA	5212204	9.989,83	9.989,83	-	0,00%
RS	SANANDUVA	4316600	9.990,13	9.990,13	-	0,00%
MG	TIMOTEO	3168705	9.992,17	9.992,17	-	0,00%
MT	JUARA	5105101	9.992,35	9.992,35	-	0,00%
MS	PARAISO DAS AGUAS	5006275	9.993,81	9.993,81	-	0,00%
SP	SANTA ROSA DE VITERBO	3547601	9.993,83	9.993,83	-	0,00%
SC	SAO CRISTOVAO DO SUL	4216057	9.994,41	9.994,41	-	0,00%
MG	CACHOEIRA DA PRATA	3109600	9.995,83	9.995,83	-	0,00%
MG	SANTA VITORIA	3159803	9.996,55	9.996,55	-	0,00%
SP	MIRANTE DO PARANAPANEMA	3530201	9.997,02	9.997,02	-	0,00%
RO	CACAULANDIA	1100601	9.998,51	9.998,51	-	0,00%
PR	PALOTINA	4117909	10.002,56	10.002,56	-	0,00%
RJ	QUATIS	3304128	10.004,85	10.004,85	-	0,00%
SP	MERIDIANO	3529609	10.007,08	10.007,08	-	0,00%
SP	PIRANGI	3539004	10.007,31	10.007,31	-	0,00%
SP	PARAPUA	3536000	10.007,39	10.007,39	-	0,00%
RS	BAGE	4301602	10.007,55	10.007,55	-	0,00%
MS	VICENTINA	5008404	10.009,01	10.009,01	-	0,00%
SP	ALAMBARI	3500758	10.014,69	10.014,69	-	0,00%
SP	ALVINLANDIA	3501509	10.016,87	10.016,87	-	0,00%
MT	COLIDER	5103205	10.017,92	10.017,92	-	0,00%
RN	TIBAU	2411056	10.020,96	10.020,96	-	0,00%
GO	CORUMBA DE GOIAS	5205802	10.021,07	10.021,07	-	0,00%
SP	SERTAOZINHO	3551702	10.024,48	10.024,48	-	0,00%
MT	ITAUBA	5104559	10.032,77	10.032,77	-	0,00%
RS	JAGUARAO	4311007	10.032,83	10.032,83	-	0,00%
RO	CABIXI	1100031	10.035,43	10.035,43	-	0,00%
PR	CRUZEIRO DO SUL	4106704	10.039,98	10.039,98	-	0,00%
MT	RESERVA DO CABACAL	5107156	10.040,38	10.040,38	-	0,00%
SP	GENERAL SALGADO	3516903	10.045,93	10.045,93	-	0,00%
TO	SANTA TEREZA DO TOCANTINS	1719004	10.048,83	10.048,83	-	0,00%
PR	MARIPA	4115358	10.052,00	10.052,00	-	0,00%
SC	ASCURRA	4201703	10.054,50	10.054,50	-	0,00%
SP	ARUJA	3503901	10.057,46	10.057,46	-	0,00%
MG	SOLEDADE DE MINAS	3167806	10.057,57	10.057,57	-	0,00%
SC	SALTINHO	4215356	10.062,46	10.062,46	-	0,00%
RJ	MENDES	3302809	10.063,83	10.063,83	-	0,00%
GO	CATALAO	5205109	10.065,57	10.065,57	-	0,00%
RS	PARAISO DO SUL	4314027	10.065,68	10.065,68	-	0,00%
TO	RIO DA CONCEICAO	1718659	10.065,92	10.065,92	-	0,00%
MG	PEDRA DO INDAIA	3148905	10.071,42	10.071,42	-	0,00%
SP	ARACATUBA	3502804	10.073,36	10.073,36	-	0,00%
TO	JAU DO TOCANTINS	1711506	10.073,89	10.073,89	-	0,00%
SP	OLIMPIA	3533908	10.075,19	10.075,19	-	0,00%
RS	CAMPO NOVO	4304002	10.075,26	10.075,26	-	0,00%
PR	RIO BOM	4122107	10.075,67	10.075,67	-	0,00%
MT	COTRIGUACU	5103379	10.077,02	10.077,02	-	0,00%
MG	SAO JOSE DO DIVINO	3163300	10.079,15	10.079,15	-	0,00%
RS	BENTO GONCALVES	4302105	10.082,57	10.082,57	-	0,00%
RS	AUGUSTO PESTANA	4301503	10.086,38	10.086,38	-	0,00%
MG	GLAUCILANDIA	3127354	10.088,64	10.088,64	-	0,00%
SP	MOTUCA	3532058	10.089,85	10.089,85	-	0,00%
SC	SAO BERNARDINO	4215752	10.090,35	10.090,35	-	0,00%
MS	MARACAJU	5005400	10.090,46	10.090,46	-	0,00%
SC	ABDON BATISTA	4200051	10.093,90	10.093,90	-	0,00%
MG	IGUATAMA	3130309	10.094,31	10.094,31	-	0,00%
RS	SALTO DO JACUI	4316451	10.097,37	10.097,37	-	0,00%
MG	SAO JOAO DA MATA	3162302	10.097,90	10.097,90	-	0,00%
RS	SANTO ANTONIO DO PALMA	4317558	10.102,62	10.102,62	-	0,00%
SP	RIBEIRAO PIRES	3543303	10.104,38	10.104,38	-	0,00%
MG	TAPARUBA	3168051	10.105,05	10.105,05	-	0,00%
SP	CANANEIA	3509908	10.106,52	10.106,52	-	0,00%
SP	BARAO DE ANTONINA	3505005	10.106,62	10.106,62	-	0,00%
RS	TAPERA	4321006	10.106,86	10.106,86	-	0,00%
RS	PROGRESSO	4315156	10.109,48	10.109,48	-	0,00%
MG	JABOTICATUBAS	3134608	10.110,11	10.110,11	-	0,00%
SC	CAIBI	4203105	10.112,81	10.112,81	-	0,00%
MT	DENISE	5103452	10.113,65	10.113,65	-	0,00%
TO	BARROLANDIA	1703107	10.115,13	10.115,13	-	0,00%
MG	TIRADENTES	3168804	10.115,47	10.115,47	-	0,00%
SP	TEJUPA	3554201	10.117,34	10.117,34	-	0,00%
SP	SANTA CRUZ DA ESPERANCA	3546256	10.121,52	10.121,52	-	0,00%
MG	POUSO ALEGRE	3152501	10.122,45	10.122,45	-	0,00%
RS	ENTRE-IJUIS	4306932	10.122,52	10.122,52	-	0,00%
MG	FRANCISCO BADARO	3126505	10.125,11	10.125,11	-	0,00%
GO	TURVANIA	5221502	10.126,18	10.126,18	-	0,00%
SP	CARDOSO	3510708	10.126,39	10.126,39	-	0,00%
SC	NOVA ITABERABA	4211454	10.127,79	10.127,79	-	0,00%



TO	PALMAS	1721000	10.127,80	10.127,80	-	0,00%
RS	TIRADENTES DO SUL	4321477	10.129,28	10.129,28	-	0,00%
SP	LUPERCIO	3527801	10.134,03	10.134,03	-	0,00%
PR	PRIMEIRO DE MAIO	4120507	10.136,48	10.136,48	-	0,00%
RS	MAXIMILIANO DE ALMEIDA	4312203	10.136,53	10.136,53	-	0,00%
RS	TRAVESSEIRO	4321626	10.136,75	10.136,75	-	0,00%
MS	ITAPORA	5004502	10.137,58	10.137,58	-	0,00%
RS	SALVADOR DAS MISSOES	4316477	10.137,87	10.137,87	-	0,00%
RS	CACHOEIRINHA	4303103	10.138,34	10.138,34	-	0,00%
PR	MUNHOZ DE MELO	4116307	10.140,71	10.140,71	-	0,00%
RS	FARROUPILHA	4307906	10.141,49	10.141,49	-	0,00%
MG	BOM JESUS DO AMPARO	3107703	10.144,20	10.144,20	-	0,00%
RS	GETULIO VARGAS	4308904	10.144,66	10.144,66	-	0,00%
MG	LAGAMAR	3137106	10.145,79	10.145,79	-	0,00%
SP	GUARARAPES	3518206	10.148,00	10.148,00	-	0,00%
SP	SAO JOAO DA BOA VISTA	3549102	10.153,35	10.153,35	-	0,00%
SP	ANALANDIA	3502002	10.154,33	10.154,33	-	0,00%
SP	DOURADO	3514304	10.159,49	10.159,49	-	0,00%
RS	PIRATINI	4314605	10.160,66	10.160,66	-	0,00%
SP	VOTORANTIM	3557006	10.161,50	10.161,50	-	0,00%
SC	PONTE ALTA	4213302	10.166,36	10.166,36	-	0,00%
SP	RUBIACEA	3544400	10.166,70	10.166,70	-	0,00%
SC	CELSO RAMOS	4204152	10.167,59	10.167,59	-	0,00%
PR	PITANGUEIRAS	4119657	10.167,75	10.167,75	-	0,00%
MG	INGAI	3130804	10.167,90	10.167,90	-	0,00%
RS	NOVA BASSANO	4312906	10.170,33	10.170,33	-	0,00%
SC	PARAISO	4212239	10.173,13	10.173,13	-	0,00%
PR	RANCHO ALEGRE	4121307	10.174,22	10.174,22	-	0,00%
SP	ITIRAPINA	3523602	10.175,23	10.175,23	-	0,00%
SP	JAMBEIRO	3524907	10.178,42	10.178,42	-	0,00%
GO	JATAI	5211909	10.179,16	10.179,16	-	0,00%
MG	FELIXLANDIA	3125705	10.179,50	10.179,50	-	0,00%
SC	TIMBO	4218202	10.179,69	10.179,69	-	0,00%
SP	CASSIA DOS COQUEIROS	3510906	10.180,60	10.180,60	-	0,00%
GO	CACHOEIRA ALTA	5204102	10.181,24	10.181,24	-	0,00%
MG	DOM CAVATI	3122504	10.182,33	10.182,33	-	0,00%
RS	SANTA VITORIA DO PALMAR	4317301	10.183,35	10.183,35	-	0,00%
MS	ANGELICA	5000856	10.184,27	10.184,27	-	0,00%
SC	ROMELANDIA	4215208	10.184,51	10.184,51	-	0,00%
RS	RIO GRANDE	4315602	10.186,12	10.186,12	-	0,00%
MG	JURAMENTO	3136801	10.186,19	10.186,19	-	0,00%
RJ	PETROPOLIS	3303906	10.187,64	10.187,64	-	0,00%
GO	TRES RANCHOS	5221304	10.187,97	10.187,97	-	0,00%
MT	NOVA BRASILANDIA	5106208	10.188,13	10.188,13	-	0,00%
SP	PAULICEIA	3536406	10.188,21	10.188,21	-	0,00%
MS	ANAUUILANDIA	5000807	10.188,65	10.188,65	-	0,00%
MS	DOURADINA	5003504	10.189,88	10.189,88	-	0,00%
TO	NOVO JARDIM	1715259	10.190,55	10.190,55	-	0,00%
RS	ROQUE GONZALES	4316303	10.193,54	10.193,54	-	0,00%
GO	MONTIVIDIU	5213756	10.196,28	10.196,28	-	0,00%
GO	BALIZA	5203104	10.199,28	10.199,28	-	0,00%
SP	JACAREI	3524402	10.199,92	10.199,92	-	0,00%
MG	PAINEIRAS	3146404	10.200,37	10.200,37	-	0,00%
BA	NAZARE	2922508	10.201,08	10.201,08	-	0,00%
SP	TAQUARITINGA	3553708	10.201,95	10.201,95	-	0,00%
MT	PARANATINGA	5106307	10.202,19	10.202,19	-	0,00%
SP	URANIA	3555802	10.204,76	10.204,76	-	0,00%
TO	TAIPAS DO TOCANTINS	1720937	10.207,22	10.207,22	-	0,00%
MT	ALTO GARCAS	5100409	10.211,98	10.211,98	-	0,00%
MS	BODOQUENA	5002159	10.213,31	10.213,31	-	0,00%
RS	RONDA ALTA	4316105	10.213,43	10.213,43	-	0,00%
RS	SANTIAGO	4317400	10.216,53	10.216,53	-	0,00%
GO	TURVELANDIA	5221551	10.219,37	10.219,37	-	0,00%
TO	PINDORAMA DO TOCANTINS	1717008	10.221,48	10.221,48	-	0,00%
PR	ALTAMIRA DO PARANA	4100459	10.222,30	10.222,30	-	0,00%
MT	CONQUISTA DOESTE	5103361	10.222,31	10.222,31	-	0,00%
RS	SAO VALENTIM	4319703	10.223,47	10.223,47	-	0,00%
SC	SERRA ALTA	4217550	10.224,53	10.224,53	-	0,00%
AP	FERREIRA GOMES	1600238	10.224,95	10.224,95	-	0,00%
SP	ESTRELA DOESTE	3515202	10.228,03	10.228,03	-	0,00%
SC	BELMONTE	4202156	10.228,32	10.228,32	-	0,00%
SP	GUATAPARA	3518859	10.228,65	10.228,65	-	0,00%
SP	MONTE ALTO	3531308	10.229,88	10.229,88	-	0,00%
SP	MONTE ALEGRE DO SUL	3531209	10.230,86	10.230,86	-	0,00%
RS	SANTO ANGELO	4317509	10.231,63	10.231,63	-	0,00%
RJ	BARRA DO PIRAI	3300308	10.233,22	10.233,22	-	0,00%
MG	FERNANDES TOURINHO	3125804	10.233,77	10.233,77	-	0,00%
SC	LAURO MULLER	4209607	10.234,55	10.234,55	-	0,00%
AP	SERRA DO NAVIO	1600055	10.235,12	10.235,12	-	0,00%
SC	ARROIO TRINTA	4201604	10.235,56	10.235,56	-	0,00%
MG	IPATINGA	3131307	10.238,17	10.238,17	-	0,00%
RS	MARATA	4311791	10.240,34	10.240,34	-	0,00%
SP	BALSAMO	3504800	10.240,44	10.240,44	-	0,00%
MT	VALE DE SAO DOMINGOS	5108352	10.246,37	10.246,37	-	0,00%
MG	ABADIA DOS DOURADOS	3100104	10.246,83	10.246,83	-	0,00%
SC	ATALANTA	4201802	10.247,22	10.247,22	-	0,00%
SC	LEOBERTO LEAL	4209805	10.248,14	10.248,14	-	0,00%
GO	CROMINIA	5206503	10.248,28	10.248,28	-	0,00%
GO	CUMARI	5206602	10.251,45	10.251,45	-	0,00%
PR	SANTA LUCIA	4123824	10.255,91	10.255,91	-	0,00%
PR	QUARTO CENTENARIO	4120655	10.256,18	10.256,18	-	0,00%
SP	ITATIBA	3523404	10.260,91	10.260,91	-	0,00%
SP	SANTA RITA DO PASSA QUATRO	3547502	10.260,98	10.260,98	-	0,00%
MG	CANA VERDE	3111903	10.261,73	10.261,73	-	0,00%
MT	APIACAS	5100805	10.262,84	10.262,84	-	0,00%
SP	PINDORAMA	3538105	10.263,40	10.263,40	-	0,00%
SP	SANTA ALBERTINA	3545704	10.263,84	10.263,84	-	0,00%
SC	PINHEIRO PRETO	4213005	10.264,24	10.264,24	-	0,00%
MG	RIO ACIMA	3154804	10.264,93	10.264,93	-	0,00%
MG	BANDEIRA	3105202	10.266,66	10.266,66	-	0,00%
SC	CORONEL MARTINS	4204459	10.266,79	10.266,79	-	0,00%
PR	FLORIDA	4108106	10.272,34	10.272,34	-	0,00%
MT	AGUA BOA	5100201	10.274,18	10.274,18	-	0,00%
MG	BONFIM	3108107	10.275,21	10.275,21	-	0,00%
SP	ROSANA	3544251	10.276,60	10.276,60	-	0,00%
RO	PORTO VELHO	1100205	10.276,96	10.276,96	-	0,00%



SP	CAIATI	3509254	10.279,21	10.279,21	-	0,00%
PR	BOA ESPERANCA DO IGUACU	4103024	10.281,85	10.281,85	-	0,00%
RS	PINHEIRO MACHADO	4314506	10.283,89	10.283,89	-	0,00%
SP	IRAPURU	3521606	10.290,24	10.290,24	-	0,00%
SP	MURUTINGA DO SUL	3532108	10.292,89	10.292,89	-	0,00%
RS	FORTALEZA DOS VALOS	4308458	10.293,17	10.293,17	-	0,00%
RS	CASCA	4304903	10.294,78	10.294,78	-	0,00%
SP	ITAI	3521804	10.297,72	10.297,72	-	0,00%
SP	CASTILHO	3511003	10.300,40	10.300,40	-	0,00%
SP	PALMEIRA DOESTE	3535200	10.300,47	10.300,47	-	0,00%
SC	SANTA HELENA	4215554	10.302,87	10.302,87	-	0,00%
MG	SAO JOAO DO PACUI	3162658	10.304,06	10.304,06	-	0,00%
GO	NOVA IGUACU DE GOIAS	5214879	10.304,52	10.304,52	-	0,00%
SP	ALUMINIO	3501152	10.304,73	10.304,73	-	0,00%
MG	SENADOR MODESTINO GONCALVES	3165909	10.306,72	10.306,72	-	0,00%
RO	CHUPINGUAIA	1100924	10.308,00	10.308,00	-	0,00%
SP	MIRASSOL	3530300	10.308,10	10.308,10	-	0,00%
RS	SAO PEDRO DAS MISSOES	4319364	10.308,81	10.308,81	-	0,00%
TO	GUARAI	1709302	10.311,20	10.311,20	-	0,00%
RS	IJUI	4310207	10.316,73	10.316,73	-	0,00%
MG	PADRE CARVALHO	3146255	10.318,19	10.318,19	-	0,00%
MG	LEANDRO FERREIRA	3138302	10.318,40	10.318,40	-	0,00%
SP	MAIRIPORA	3528502	10.320,45	10.320,45	-	0,00%
SP	BARRA DO TURVO	3505401	10.320,86	10.320,86	-	0,00%
MG	CAMPANARIO	3110806	10.320,87	10.320,87	-	0,00%
RS	CACHOEIRA DO SUL	4303004	10.323,12	10.323,12	-	0,00%
SP	MARAPOAMA	3528858	10.324,13	10.324,13	-	0,00%
MS	SAO GABRIEL DO OESTE	5007695	10.324,97	10.324,97	-	0,00%
MT	NOVA SANTA HELENA	5106190	10.326,15	10.326,15	-	0,00%
PR	SAO JORGE DO IVAI	4125308	10.326,60	10.326,60	-	0,00%
SP	SANTA GERTRUDES	3546702	10.331,13	10.331,13	-	0,00%
PR	GUAPOREMA	4109104	10.332,73	10.332,73	-	0,00%
ES	DIVINO DE SAO LOURENCO	3201803	10.332,92	10.332,92	-	0,00%
PR	NOVO ITACOLOMI	4117297	10.336,33	10.336,33	-	0,00%
RS	ILOPOLIS	4310306	10.339,23	10.339,23	-	0,00%
SP	ILHA SOLTEIRA	3520442	10.339,39	10.339,39	-	0,00%
SP	ITAPURA	3523008	10.344,33	10.344,33	-	0,00%
MG	SAO JOSE DA BARRA	3162948	10.349,17	10.349,17	-	0,00%
SP	SALTO	3545209	10.349,63	10.349,63	-	0,00%
PR	CAFEARA	4103404	10.349,71	10.349,71	-	0,00%
RJ	CAMBUCI	3300902	10.350,34	10.350,34	-	0,00%
SP	PAULO DE FARIA	3536604	10.350,75	10.350,75	-	0,00%
RJ	VASSOURAS	3306206	10.351,01	10.351,01	-	0,00%
RS	FORMIGUEIRO	4308409	10.352,16	10.352,16	-	0,00%
SP	SANTO EXPEDITO	3548302	10.354,60	10.354,60	-	0,00%
MG	IBITURUNA	3130002	10.361,44	10.361,44	-	0,00%
GO	FIRMINOPOLIS	5207808	10.361,84	10.361,84	-	0,00%
MG	SERITINGA	3166402	10.364,23	10.364,23	-	0,00%
RS	ERNESTINA	4307054	10.365,57	10.365,57	-	0,00%
RJ	VOLTA REDONDA	3306305	10.367,36	10.367,36	-	0,00%
SP	GALIA	3516606	10.367,47	10.367,47	-	0,00%
RS	CAIBATE	4303301	10.369,02	10.369,02	-	0,00%
RS	NOVA PRATA	4313300	10.372,33	10.372,33	-	0,00%
MS	CORUMBA	5003207	10.373,38	10.373,38	-	0,00%
RS	SAO VICENTE DO SUL	4319802	10.374,83	10.374,83	-	0,00%
GO	PORTEIRAO	5218052	10.377,54	10.377,54	-	0,00%
SP	CATANDUVA	3511102	10.378,20	10.378,20	-	0,00%
RS	ITAQUI	4310603	10.378,30	10.378,30	-	0,00%
SP	SERRA AZUL	3551405	10.378,69	10.378,69	-	0,00%
SP	ADAMANTINA	3500105	10.378,76	10.378,76	-	0,00%
RS	CAPAO BONITO DO SUL	4304622	10.380,01	10.380,01	-	0,00%
SP	SAO JOAO DE IRACEMA	3549250	10.383,46	10.383,46	-	0,00%
SP	RUBINEIA	3544509	10.383,72	10.383,72	-	0,00%
GO	CEZARINA	5205455	10.385,43	10.385,43	-	0,00%
MG	CANTAGALO	3112059	10.387,98	10.387,98	-	0,00%
SP	POPULINA	3540408	10.388,09	10.388,09	-	0,00%
MG	AUGUSTO DE LIMA	3104809	10.389,05	10.389,05	-	0,00%
RJ	CARDOSO MOREIRA	3301157	10.391,07	10.391,07	-	0,00%
TO	PEIXE	1716604	10.393,26	10.393,26	-	0,00%
MG	BOCAINA DE MINAS	3107208	10.395,10	10.395,10	-	0,00%
MT	QUERENCIA	5107065	10.396,34	10.396,34	-	0,00%
RS	ENGENHO VELHO	4306924	10.397,14	10.397,14	-	0,00%
SP	BEBEDOURO	3506102	10.397,17	10.397,17	-	0,00%
MS	BANDEIRANTES	5001508	10.397,58	10.397,58	-	0,00%
GO	ITAPIRAPUA	5211008	10.399,05	10.399,05	-	0,00%
SP	AGUAS DE SAO PEDRO	3500600	10.399,53	10.399,53	-	0,00%
SC	BRUNOPOLIS	4202875	10.404,82	10.404,82	-	0,00%
MG	SAO JOSE DA VARGINHA	3163102	10.405,21	10.405,21	-	0,00%
PR	HONORIO SERPA	4109658	10.405,45	10.405,45	-	0,00%
SC	PORTO BELO	4213500	10.406,41	10.406,41	-	0,00%
TO	SANDOLANDIA	1718840	10.406,77	10.406,77	-	0,00%
MT	NORTELANDIA	5106000	10.408,92	10.408,92	-	0,00%
PR	CORNELIO PROCOPIO	4106407	10.413,72	10.413,72	-	0,00%
MS	ROCHEDO	5007505	10.416,16	10.416,16	-	0,00%
PR	ARAPUA	4101655	10.418,20	10.418,20	-	0,00%
GO	CASTELANDIA	5205059	10.419,71	10.419,71	-	0,00%
MG	SANTA BARBARA	3157203	10.420,77	10.420,77	-	0,00%



SP	TORRINHA	3554706	10.422,40	10.422,40	-	0,00%
RS	MONTENEGRO	4312401	10.422,45	10.422,45	-	0,00%
RS	CRUZ ALTA	4306106	10.424,59	10.424,59	-	0,00%
RO	PARECIS	1101450	10.427,26	10.427,26	-	0,00%
SP	MARINOPOLIS	3529104	10.432,26	10.432,26	-	0,00%
RJ	VARRE-SAI	3306156	10.434,88	10.434,88	-	0,00%
TO	BRASILANDIA DO TOCANTINS	1703602	10.437,62	10.437,62	-	0,00%
MG	OURO BRANCO	3145901	10.437,72	10.437,72	-	0,00%
SP	GLICERIO	3517109	10.439,76	10.439,76	-	0,00%
MS	PEDRO GOMES	5006408	10.439,90	10.439,90	-	0,00%
MG	CORONEL PACHECO	3119609	10.444,10	10.444,10	-	0,00%
RS	JULIO DE CASTILHOS	4311205	10.444,38	10.444,38	-	0,00%
SC	SUL BRASIL	4217758	10.444,82	10.444,82	-	0,00%
MS	AGUA CLARA	5000203	10.444,84	10.444,84	-	0,00%
RS	GRAMADO DOS LOUREIROS	4309126	10.452,93	10.452,93	-	0,00%
MT	CAMPO NOVO DO PARECIS	5102637	10.454,36	10.454,36	-	0,00%
RS	CONDOR	4305702	10.454,93	10.454,93	-	0,00%
SP	ARARAQUARA	3503208	10.455,32	10.455,32	-	0,00%
SP	CAEIRAS	3509007	10.456,20	10.456,20	-	0,00%
SC	ARVOREDO	4201653	10.460,11	10.460,11	-	0,00%
SC	FREI ROGERIO	4205555	10.460,67	10.460,67	-	0,00%
SC	MORRO GRANDE	4211256	10.460,91	10.460,91	-	0,00%
RS	VERANOPOLIS	4322806	10.464,83	10.464,83	-	0,00%
GO	MUTUNOPOLIS	5214101	10.467,94	10.467,94	-	0,00%
RS	VISTA ALEGRE	4323507	10.470,36	10.470,36	-	0,00%
PR	PINHAIS	4119152	10.470,39	10.470,39	-	0,00%
SC	MONDAI	4211009	10.472,35	10.472,35	-	0,00%
RO	VALE DO ANARI	1101757	10.473,09	10.473,09	-	0,00%
MG	CONTAGEM	3118601	10.475,99	10.475,99	-	0,00%
SP	DOLCINOPOLIS	3514205	10.477,52	10.477,52	-	0,00%
MT	TAPURAH	5108006	10.477,92	10.477,92	-	0,00%
AP	PEDRA BRANCA DO AMAPARI	1600154	10.478,53	10.478,53	-	0,00%
MG	PAINS	3146503	10.480,21	10.480,21	-	0,00%
SP	REDENCAO DA SERRA	3542305	10.480,35	10.480,35	-	0,00%
SP	SOCORRO	3552106	10.481,81	10.481,81	-	0,00%
RS	CAMPINAS DO SUL	4303806	10.483,44	10.483,44	-	0,00%
SP	PERUIBE	3537602	10.485,68	10.485,68	-	0,00%
SP	MONGAGUA	3531100	10.485,90	10.485,90	-	0,00%
SP	PEDRINHAS PAULISTA	3537156	10.488,03	10.488,03	-	0,00%
MG	NOVA ERA	3144706	10.488,50	10.488,50	-	0,00%
RS	SAO JOSE DO INHACORA	4318499	10.490,15	10.490,15	-	0,00%
SC	TUNAPOLIS	4218756	10.490,34	10.490,34	-	0,00%
MG	ITUMIRIM	3134301	10.490,56	10.490,56	-	0,00%
RS	COLORADO	4305603	10.491,45	10.491,45	-	0,00%
SE	CARMOPOLIS	2801504	10.495,11	10.495,11	-	0,00%
GO	PALMELO	5215801	10.502,77	10.502,77	-	0,00%
RS	DERRUBADAS	4306320	10.504,62	10.504,62	-	0,00%
RS	GUAIBA	4309308	10.508,11	10.508,11	-	0,00%
MG	CARVALHOS	3114808	10.508,16	10.508,16	-	0,00%
RS	MINAS DO LEAO	4312252	10.508,27	10.508,27	-	0,00%
SP	ONDA VERDE	3534005	10.509,00	10.509,00	-	0,00%
MG	CORDISBURGO	3118908	10.509,01	10.509,01	-	0,00%
SC	ITA	4208005	10.512,15	10.512,15	-	0,00%
RS	CASEIROS	4304952	10.513,27	10.513,27	-	0,00%
MG	SANTO ANTONIO DO ITAMBE	3160207	10.514,97	10.514,97	-	0,00%
GO	COLINAS DO SUL	5205521	10.517,76	10.517,76	-	0,00%
SP	REGENTE FEIJO	3542404	10.517,80	10.517,80	-	0,00%
RS	PINHAL	4314456	10.518,32	10.518,32	-	0,00%
GO	AMORINOPOLIS	5200902	10.518,42	10.518,42	-	0,00%
MG	ESTRELA DO INDAIA	3124708	10.518,55	10.518,55	-	0,00%
MG	SAO JOAO BATISTA DO GLORIA	3162203	10.520,07	10.520,07	-	0,00%
SP	PIRASSUNUNGA	3539301	10.523,78	10.523,78	-	0,00%
RS	SANTA MARGARIDA DO SUL	4316972	10.529,56	10.529,56	-	0,00%
PR	BOM SUCESSO DO SUL	4103222	10.529,87	10.529,87	-	0,00%
MS	CAMPO GRANDE	5002704	10.532,86	10.532,86	-	0,00%
SE	BARRA DOS COQUEIROS	2800605	10.535,16	10.535,16	-	0,00%
RS	CAPIVARI DO SUL	4304671	10.537,94	10.537,94	-	0,00%
GO	EDEALINA	5207352	10.539,63	10.539,63	-	0,00%
TO	LIZARDA	1712405	10.539,64	10.539,64	-	0,00%
MG	IIACI	3130408	10.542,33	10.542,33	-	0,00%
TO	FIGUEIROPOLIS	1707652	10.543,75	10.543,75	-	0,00%
GO	GOIATUBA	5209101	10.545,22	10.545,22	-	0,00%
SP	CAMPOS NOVOS PAULISTA	3509809	10.545,56	10.545,56	-	0,00%
MT	PRIMAVERA DO LESTE	5107040	10.546,74	10.546,74	-	0,00%
SC	ERVAL VELHO	4205209	10.548,87	10.548,87	-	0,00%
SP	JALES	3524808	10.548,88	10.548,88	-	0,00%
MT	CHAPADA DOS GUIMARAES	5103007	10.549,34	10.549,34	-	0,00%
SP	ILHA COMPRIDA	3520426	10.549,88	10.549,88	-	0,00%
SP	PRAIA GRANDE	3541000	10.549,93	10.549,93	-	0,00%
RS	FLORES DA CUNHA	4308201	10.550,04	10.550,04	-	0,00%
GO	CACU	5204300	10.551,79	10.551,79	-	0,00%
SP	SANTA CLARA DOESTE	3546108	10.553,60	10.553,60	-	0,00%
SP	BORBOREMA	3507407	10.556,59	10.556,59	-	0,00%
BA	CANDEIAS	2906501	10.558,99	10.558,99	-	0,00%
RS	VIADUTOS	4322905	10.559,19	10.559,19	-	0,00%
SP	BREJO ALEGRE	3507753	10.559,85	10.559,85	-	0,00%
SP	OURINHOS	3534708	10.565,21	10.565,21	-	0,00%
MG	PASSA VINTE	3147808	10.566,61	10.566,61	-	0,00%
SP	MARILIA	3529005	10.568,08	10.568,08	-	0,00%
RS	PELOTAS	4314407	10.568,73	10.568,73	-	0,00%
GO	AGUA FRIA DE GOIAS	5200175	10.569,34	10.569,34	-	0,00%
GO	AGUAS LINDAS DE GOIAS	5200258	10.571,85	10.571,85	-	0,00%
MG	LIBERDADE	3138500	10.573,03	10.573,03	-	0,00%
RS	FAXINAL DO SOTURNO	4308003	10.575,37	10.575,37	-	0,00%
RO	TEIXEIROPOLIS	1101559	10.578,90	10.578,90	-	0,00%
SP	MAUA	3529401	10.579,97	10.579,97	-	0,00%
MT	CAMPO VERDE	5102678	10.580,71	10.580,71	-	0,00%
PR	SANTA INES	4123600	10.582,44	10.582,44	-	0,00%
SP	PLATINA	3539707	10.582,84	10.582,84	-	0,00%
RS	SAO JOAO DA URTIGA	4318424	10.582,98	10.582,98	-	0,00%
SP	ANHUMAS	3502408	10.585,27	10.585,27	-	0,00%
TO	CARIRI DO TOCANTINS	1703867	10.589,09	10.589,09	-	0,00%
MS	BRASILANDIA	5002308	10.592,42	10.592,42	-	0,00%
RS	GAURAMA	4308706	10.592,56	10.592,56	-	0,00%
RS	HULHA NEGRA	4309654	10.596,76	10.596,76	-	0,00%
RS	SAO LEOPOLDO	4318705	10.597,37	10.597,37	-	0,00%





RS	SAO MIGUEL DAS MISSOES	4319158	10.599,38	10.599,38	-	0,00%
RS	NOVA CANDELARIA	4313011	10.601,27	10.601,27	-	0,00%
SP	HORTOLANDIA	3519071	10.603,69	10.603,69	-	0,00%
RS	DOUTOR MAURICIO CARDOSO	4306734	10.604,46	10.604,46	-	0,00%
GO	MORRO AGUDO DE GOIAS	5213855	10.606,84	10.606,84	-	0,00%
TO	TALISMA	1720978	10.607,27	10.607,27	-	0,00%
GO	CARMO DO RIO VERDE	5205000	10.607,87	10.607,87	-	0,00%
SP	CASA BRANCA	3510807	10.610,32	10.610,32	-	0,00%
MG	PASSA QUATRO	3147600	10.615,88	10.615,88	-	0,00%
PA	BELEM	1501402	10.619,40	10.619,40	-	0,00%
PR	GUARATUBA	4109609	10.621,85	10.621,85	-	0,00%
SP	SANTO ANASTACIO	3547700	10.622,22	10.622,22	-	0,00%
RN	GALINHOS	2404101	10.625,33	10.625,33	-	0,00%
RS	CAMPOS BORGES	4304101	10.625,37	10.625,37	-	0,00%
RS	ITAARA	4310538	10.625,39	10.625,39	-	0,00%
RS	BARAO DO TRIUNFO	4301750	10.632,89	10.632,89	-	0,00%
PB	CABELO	2503209	10.634,51	10.634,51	-	0,00%
RS	SAO FRANCISCO DE ASSIS	4318101	10.637,46	10.637,46	-	0,00%
SP	IPORANGA	3521200	10.637,89	10.637,89	-	0,00%
PR	IGUATU	4110052	10.639,65	10.639,65	-	0,00%
RS	CIDREIRA	4305454	10.641,92	10.641,92	-	0,00%
RS	RONDINHA	4316204	10.642,23	10.642,23	-	0,00%
SC	VARGEM	4219150	10.643,42	10.643,42	-	0,00%
SP	CARAGUATATUBA	3510500	10.643,98	10.643,98	-	0,00%
SP	CACHOEIRA PAULISTA	3508603	10.644,61	10.644,61	-	0,00%
RS	JACUTINGA	4310900	10.646,07	10.646,07	-	0,00%
MT	CAMPOS DE JULIO	5102686	10.648,16	10.648,16	-	0,00%
MT	ITUIRA	5104609	10.649,63	10.649,63	-	0,00%
SP	CRUZALIA	3513306	10.653,08	10.653,08	-	0,00%
RS	IBIRUBA	4310009	10.653,32	10.653,32	-	0,00%
SC	SAO JOSE	4216602	10.658,89	10.658,89	-	0,00%
SP	INUBIA PAULISTA	3520806	10.660,03	10.660,03	-	0,00%
SP	ESPIRITO SANTO DO PINHAL	3515186	10.660,75	10.660,75	-	0,00%
GO	VARJAO	5221908	10.661,69	10.661,69	-	0,00%
RS	TUPARENDI	4322301	10.666,46	10.666,46	-	0,00%
RS	SAO JERONIMO	4318408	10.666,56	10.666,56	-	0,00%
SP	PIQUETE	3538501	10.666,60	10.666,60	-	0,00%
RJ	COMENDADOR LEVY GASPARIAN	3300951	10.669,34	10.669,34	-	0,00%
RJ	ARMACAO DOS BUZIOS	3300233	10.670,26	10.670,26	-	0,00%
TO	CHAPADA DE AREIA	1704600	10.671,28	10.671,28	-	0,00%
PR	IGUARACU	4110003	10.671,39	10.671,39	-	0,00%
RS	VITORIA DAS MISSOES	4323754	10.671,58	10.671,58	-	0,00%
SE	CUMBE	2801900	10.673,43	10.673,43	-	0,00%
RS	HORIZONTINA	4309605	10.678,88	10.678,88	-	0,00%
SP	TREMEMBE	3554805	10.679,77	10.679,77	-	0,00%
SC	PONTE ALTA DO NORTE	4213351	10.681,15	10.681,15	-	0,00%
MG	JAMPRUCA	3135076	10.682,99	10.682,99	-	0,00%
SP	PARDINHO	3536109	10.685,86	10.685,86	-	0,00%
RS	LAGOA BONITA DO SUL	4311239	10.686,51	10.686,51	-	0,00%
RS	ARROIO GRANDE	4301305	10.686,54	10.686,54	-	0,00%
MG	FRONTEIRA DOS VALES	3127057	10.687,51	10.687,51	-	0,00%
GO	JAUPACI	5212006	10.690,77	10.690,77	-	0,00%
SC	RIO RUFINO	4215059	10.691,36	10.691,36	-	0,00%
GO	EDEIA	5207402	10.696,10	10.696,10	-	0,00%
SP	ECHAPORA	3514700	10.696,71	10.696,71	-	0,00%
MG	JUIZ DE FORA	3136702	10.697,02	10.697,02	-	0,00%
SP	BRAGANCA PAULISTA	3507605	10.700,35	10.700,35	-	0,00%
SP	PROMISSAO	3541604	10.700,71	10.700,71	-	0,00%
SP	IAU	3525300	10.702,08	10.702,08	-	0,00%
MG	FUNILANDIA	3127206	10.702,98	10.702,98	-	0,00%
SP	PINDAMONHANGABA	3538006	10.706,58	10.706,58	-	0,00%
MG	BUGRE	3109253	10.707,71	10.707,71	-	0,00%
RN	IPUEIRA	2404804	10.716,13	10.716,13	-	0,00%
MG	CAPELA NOVA	3112208	10.717,19	10.717,19	-	0,00%
SC	FORMOSA DO SUL	4205431	10.719,16	10.719,16	-	0,00%
SP	ICEM	3519808	10.722,88	10.722,88	-	0,00%
MT	BARAO DE MELGACO	5101605	10.725,42	10.725,42	-	0,00%
RS	NOVO HAMBURGO	4313409	10.727,64	10.727,64	-	0,00%
MG	CONCEICAO DA BARRA DE MINAS	3115201	10.728,71	10.728,71	-	0,00%
SP	GETULINA	3517000	10.733,00	10.733,00	-	0,00%
RS	SANTO ANTONIO DAS MISSOES	4317707	10.734,82	10.734,82	-	0,00%
SP	PIRATININGA	3539400	10.736,66	10.736,66	-	0,00%
RS	ALPESTRE	4300505	10.743,00	10.743,00	-	0,00%
RS	MARQUES DE SOUZA	4312054	10.743,24	10.743,24	-	0,00%
MG	VIRGOLANDIA	3171907	10.747,99	10.747,99	-	0,00%
SP	IBIRAREMA	3519501	10.748,02	10.748,02	-	0,00%
RS	CACEQUI	4302907	10.751,64	10.751,64	-	0,00%
SP	PORTO FERREIRA	3540705	10.753,57	10.753,57	-	0,00%
MT	BRASNORTE	5101902	10.753,59	10.753,59	-	0,00%
BA	SALVADOR	2927408	10.758,91	10.758,91	-	0,00%
PR	KALORE	4113106	10.762,34	10.762,34	-	0,00%
RS	ESPUMOSO	4307500	10.762,82	10.762,82	-	0,00%
SC	BIGUACU	4202305	10.765,18	10.765,18	-	0,00%
ES	Espírito Santo	32	10.765,27	10.765,27	-	0,00%
RN	Rio Grande do Norte	24	10.765,57	10.765,57	-	0,00%
RS	BOM PROGRESSO	4302378	10.767,76	10.767,76	-	0,00%
MT	SALTO DO CEU	5107750	10.776,64	10.776,64	-	0,00%



SC	JABORA	4208609	10.777,53	10.777,53	-	0,00%
TO	MONTE SANTO DO TOCANTINS	1713700	10.778,06	10.778,06	-	0,00%
RS	JAGUARI	4311106	10.778,51	10.778,51	-	0,00%
MG	RIO ESPERA	3155207	10.778,81	10.778,81	-	0,00%
SC	PIRATUBA	4213104	10.779,22	10.779,22	-	0,00%
MT	NOVA UBIRATA	5106240	10.781,02	10.781,02	-	0,00%
SP	CORDEIROPOLIS	3512407	10.781,17	10.781,17	-	0,00%
SC	URUPEMA	4218954	10.782,15	10.782,15	-	0,00%
MG	CARMESIA	3113800	10.783,42	10.783,42	-	0,00%
SP	CRAVINHOS	3513108	10.783,80	10.783,80	-	0,00%
MT	BOM JESUS DO ARAGUAIA	5101852	10.786,63	10.786,63	-	0,00%
SP	REGINOPOLIS	3542503	10.788,07	10.788,07	-	0,00%
PR	PARANAPOEMA	4118303	10.794,16	10.794,16	-	0,00%
SC	XANXERE	4219507	10.796,25	10.796,25	-	0,00%
SP	SAO JOSE DO RIO PARDO	3549706	10.797,37	10.797,37	-	0,00%
MG	PRATAPOLIS	3152907	10.798,16	10.798,16	-	0,00%
SC	IBICARE	4206801	10.798,41	10.798,41	-	0,00%
SC	UNIAO DO OESTE	4218855	10.799,53	10.799,53	-	0,00%
RS	TAQUARUCU DO SUL	4321329	10.800,56	10.800,56	-	0,00%
RS	ROSARIO DO SUL	4316402	10.803,02	10.803,02	-	0,00%
MG	CAMPINA VERDE	3111101	10.806,31	10.806,31	-	0,00%
MG	AIURUOCA	3101201	10.808,64	10.808,64	-	0,00%
SP	ESTRELA DO NORTE	3515301	10.809,07	10.809,07	-	0,00%
SP	IRACEMAPOLIS	3521408	10.812,53	10.812,53	-	0,00%
SP	RIBEIRAO DO SUL	3543204	10.813,58	10.813,58	-	0,00%
PR	ANTONINA	4101200	10.814,58	10.814,58	-	0,00%
SP	GAVIAO PEIXOTO	3516853	10.815,52	10.815,52	-	0,00%
RS	ANTONIO PRADO	4300802	10.815,77	10.815,77	-	0,00%
RJ	ENGENHEIRO PAULO DE FRONTIN	3301801	10.817,27	10.817,27	-	0,00%
PR	LUIZIANA	4113734	10.819,57	10.819,57	-	0,00%
SP	SALES OLIVEIRA	3544905	10.826,64	10.826,64	-	0,00%
RS	SANTA CRUZ DO SUL	4316808	10.827,33	10.827,33	-	0,00%
TO	CRIXAS DO TOCANTINS	1706258	10.827,78	10.827,78	-	0,00%
SP	CAMPOS DO JORDAO	3509700	10.829,58	10.829,58	-	0,00%
GO	PANAMA	5216007	10.839,72	10.839,72	-	0,00%
RS	AJURICABA	4300208	10.844,31	10.844,31	-	0,00%
MT	GLORIA DOESTE	5103957	10.847,27	10.847,27	-	0,00%
PR	SAO MANOEL DO PARANA	4125555	10.854,27	10.854,27	-	0,00%
RS	ARROIO DO SAL	4301057	10.855,84	10.855,84	-	0,00%
SP	LOUVEIRA	3527306	10.856,14	10.856,14	-	0,00%
RS	JARI	4311130	10.861,05	10.861,05	-	0,00%
RJ	SAPUCAIA	3305406	10.863,41	10.863,41	-	0,00%
TO	RIO DOS BOIS	1718709	10.864,12	10.864,12	-	0,00%
GO	FORMOSO	5208103	10.867,45	10.867,45	-	0,00%
SP	CAJAMAR	3509205	10.870,96	10.870,96	-	0,00%
RN	NATAL	2408102	10.871,81	10.871,81	-	0,00%
SC	SAO MIGUEL DA BOA VISTA	4217154	10.874,01	10.874,01	-	0,00%
MT	PORTO ESTRELA	5106851	10.876,67	10.876,67	-	0,00%
MS	BONITO	5002209	10.879,67	10.879,67	-	0,00%
MG	ARACAI	3103207	10.882,12	10.882,12	-	0,00%
SC	LAGUNA	4209409	10.884,31	10.884,31	-	0,00%
SP	TIMBURI	3554607	10.891,50	10.891,50	-	0,00%
SP	POLONI	3539905	10.894,78	10.894,78	-	0,00%
GO	BOM JARDIM DE GOIAS	5203401	10.896,52	10.896,52	-	0,00%
SP	São Paulo	35	10.896,88	10.896,88	-	0,00%
TO	PALMEIRANTE	1715705	10.898,96	10.898,96	-	0,00%
PR	GODOY MOREIRA	4108551	10.900,69	10.900,69	-	0,00%
SP	MOCOCA	3530508	10.902,11	10.902,11	-	0,00%
SP	CATIGUA	3511201	10.902,35	10.902,35	-	0,00%
MS	GLORIA DE DOURADOS	5004007	10.904,05	10.904,05	-	0,00%
MG	BOTUMIRIM	3108503	10.904,19	10.904,19	-	0,00%
SP	INDIAPORA	3520707	10.911,10	10.911,10	-	0,00%
MG	SERRANOS	3167004	10.913,21	10.913,21	-	0,00%
RS	BOA VISTA DAS MISSOES	4302154	10.915,84	10.915,84	-	0,00%
MG	ITABIRITO	3131901	10.918,27	10.918,27	-	0,00%
GO	ANAPOLIS	5201108	10.920,43	10.920,43	-	0,00%
RS	PALMEIRA DAS MISSOES	4313706	10.920,94	10.920,94	-	0,00%
RS	FAXINALZINHO	4308052	10.923,58	10.923,58	-	0,00%
SP	BROTAS	3507902	10.924,40	10.924,40	-	0,00%
SP	POMPEIA	3540002	10.926,15	10.926,15	-	0,00%
RS	PONTAO	4314779	10.926,76	10.926,76	-	0,00%
MT	IPIRANGA DO NORTE	5104526	10.929,84	10.929,84	-	0,00%
GO	SANTO ANTONIO DA BARRA	5219712	10.936,50	10.936,50	-	0,00%
RO	CORUMBIARA	1100072	10.938,66	10.938,66	-	0,00%
MG	CAMACHO	3110400	10.938,73	10.938,73	-	0,00%
RJ	AREAL	3300225	10.941,12	10.941,12	-	0,00%
SC	BALNEARIO BARRA DO SUL	4202057	10.941,20	10.941,20	-	0,00%
SP	PACAEMBU	3534906	10.944,30	10.944,30	-	0,00%
RS	TURUCU	4322327	10.946,06	10.946,06	-	0,00%
MG	ARGIRITA	3104403	10.946,30	10.946,30	-	0,00%
SC	MATOS COSTA	4210704	10.955,69	10.955,69	-	0,00%
PR	UNIFLOR	4128302	10.956,66	10.956,66	-	0,00%
MG	GUARDA-MOR	3128600	10.957,86	10.957,86	-	0,00%
SP	RIO CLARO	3543907	10.958,23	10.958,23	-	0,00%
SP	ARAMINA	3503000	10.958,72	10.958,72	-	0,00%
RJ	BARRA MANSA	3300407	10.966,25	10.966,25	-	0,00%
PR	ARIRANHA DO IVAI	4101853	10.968,01	10.968,01	-	0,00%
SC	CAPAO ALTO	4203253	10.974,36	10.974,36	-	0,00%
RS	MACAMBARA	4311718	10.978,79	10.978,79	-	0,00%
SC	IRACEMINHA	4207759	10.979,71	10.979,71	-	0,00%
RS	SAO MARCOS	4319000	10.982,41	10.982,41	-	0,00%
PR	QUATRO BARRAS	4120804	10.982,66	10.982,66	-	0,00%
SC	GAROPABA	4205704	10.984,40	10.984,40	-	0,00%
GO	SANTA TEREZA DE GOIAS	5219605	10.984,42	10.984,42	-	0,00%
SP	SANDOVALINA	3545506	10.985,79	10.985,79	-	0,00%
SP	LIMEIRA	3526902	10.985,98	10.985,98	-	0,00%
SP	TRABUJU	3554755	10.991,82	10.991,82	-	0,00%
MT	RIBEIRAOZINHO	5107198	10.992,97	10.992,97	-	0,00%
RS	MATA	4312104	10.996,13	10.996,13	-	0,00%
RS	PORTO MAUA	4315057	11.000,21	11.000,21	-	0,00%
MG	SANTA RITA DE CALDAS	3159209	11.000,36	11.000,36	-	0,00%
SP	LAGOINHA	3526308	11.001,87	11.001,87	-	0,00%
SC	ITAPEMA	4208302	11.003,18	11.003,18	-	0,00%
MG	SANTA CRUZ DO ESCALVADO	3157401	11.003,43	11.003,43	-	0,00%
SP	PONTES GESTAL	3540309	11.004,25	11.004,25	-	0,00%
GO	Goiás	52	11.004,71	11.004,71	-	0,00%



PR	ALTO PARAISO	4128625	11.013,68	11.013,68	-	0,00%
SP	CORUMBATAI	3512704	11.013,75	11.013,75	-	0,00%
SC	TUBARAO	4218707	11.018,99	11.018,99	-	0,00%
GO	JANDAIA	5211701	11.019,40	11.019,40	-	0,00%
GO	TROMBAS	5221452	11.019,71	11.019,71	-	0,00%
RJ	CORDEIRO	3301504	11.021,28	11.021,28	-	0,00%
MG	PIEDADE DOS GERAIS	3150406	11.021,84	11.021,84	-	0,00%
SC	CAXAMBU DO SUL	4204103	11.028,26	11.028,26	-	0,00%
SC	ANGELINA	4200903	11.031,45	11.031,45	-	0,00%
PR	ARAUCARIA	4101804	11.031,88	11.031,88	-	0,00%
SC	OURO VERDE	4211850	11.035,39	11.035,39	-	0,00%
SP	TORRE DE PEDRA	3554656	11.037,36	11.037,36	-	0,00%
SP	SALESOPOLIS	3545001	11.041,12	11.041,12	-	0,00%
GO	SÍTIO DABADIA	5220702	11.042,30	11.042,30	-	0,00%
RS	SANTA MARIA	4316907	11.043,36	11.043,36	-	0,00%
GO	PORTELANDIA	5218102	11.044,17	11.044,17	-	0,00%
SC	IRATI	4207858	11.045,49	11.045,49	-	0,00%
RS	SANTANA DA BOA VISTA	4317004	11.046,40	11.046,40	-	0,00%
SP	GUZOLANDIA	3518909	11.047,03	11.047,03	-	0,00%
MG	SANTANA DO GARAMBEU	3158706	11.047,80	11.047,80	-	0,00%
RJ	PORCIUNCULA	3304102	11.057,34	11.057,34	-	0,00%
MG	EWBANK DA CAMARA	3125002	11.057,46	11.057,46	-	0,00%
GO	CAMPOS VERDES	5204953	11.062,87	11.062,87	-	0,00%
GO	ARACU	5201603	11.066,95	11.066,95	-	0,00%
RS	LAVRAS DO SUL	4311502	11.070,37	11.070,37	-	0,00%
MG	CAPITOLIO	3112802	11.076,43	11.076,43	-	0,00%
SP	BURITIZAL	3508207	11.079,22	11.079,22	-	0,00%
RS	NOVA ROMA DO SUL	4313359	11.079,23	11.079,23	-	0,00%
SP	AGUAS DE LINDOIA	3500501	11.080,89	11.080,89	-	0,00%
RJ	BOM JARDIM	3300506	11.081,17	11.081,17	-	0,00%
RS	NOVO XINGU	4313466	11.083,12	11.083,12	-	0,00%
RS	TUPANCIRETA	4322202	11.085,32	11.085,32	-	0,00%
SC	JOINVILLE	4209102	11.086,67	11.086,67	-	0,00%
MT	ALTO BOA VISTA	5100359	11.087,92	11.087,92	-	0,00%
GO	SANTA ROSA DE GOIAS	5219506	11.088,73	11.088,73	-	0,00%
MG	SETE LAGOAS	3167202	11.090,04	11.090,04	-	0,00%
SP	FLOREAL	3515905	11.090,07	11.090,07	-	0,00%
SP	MATAO	3529302	11.090,13	11.090,13	-	0,00%
PR	MATINHOS	4115705	11.090,31	11.090,31	-	0,00%
TO	TUPIRAMA	1721257	11.092,85	11.092,85	-	0,00%
RS	HERVAL	4307104	11.093,18	11.093,18	-	0,00%
GO	ITAGUARU	5210604	11.095,42	11.095,42	-	0,00%
SP	GUARULHOS	3518800	11.101,49	11.101,49	-	0,00%
SC	PALMEIRA	4212056	11.105,29	11.105,29	-	0,00%
MG	WENCESLAU BRAZ	3172202	11.110,24	11.110,24	-	0,00%
MG	PRATINHA	3153004	11.112,96	11.112,96	-	0,00%
SP	ITAPIRA	3522604	11.114,06	11.114,06	-	0,00%
SC	AGUAS FRIAS	4200556	11.116,65	11.116,65	-	0,00%
MG	PESCADOR	3150000	11.118,56	11.118,56	-	0,00%
MT	NOVO SAO JOAQUIM	5106281	11.119,57	11.119,57	-	0,00%
MG	SENADOR JOSE BENTO	3165800	11.124,74	11.124,74	-	0,00%
MS	CAMAPUA	5002605	11.125,57	11.125,57	-	0,00%
RS	INHACORA	4310413	11.125,79	11.125,79	-	0,00%
SP	CABRALIA PAULISTA	3508306	11.127,42	11.127,42	-	0,00%
RJ	ITAOCARA	3302106	11.127,90	11.127,90	-	0,00%
RS	CERRO BRANCO	4305132	11.130,92	11.130,92	-	0,00%
SP	NOVA GUATAPORANGA	3533106	11.134,88	11.134,88	-	0,00%
SP	OLEO	3533809	11.136,56	11.136,56	-	0,00%
SP	EMBAUBA	3514957	11.140,38	11.140,38	-	0,00%
RS	BARRA FUNDA	4301958	11.141,24	11.141,24	-	0,00%
RJ	CARMO	3301207	11.146,02	11.146,02	-	0,00%
RS	DOM PEDRITO	4306601	11.151,57	11.151,57	-	0,00%
GO	BRAZABRANTES	5203609	11.152,12	11.152,12	-	0,00%
SC	VARGEAO	4219101	11.164,36	11.164,36	-	0,00%
MG	ARAPUA	3103801	11.165,33	11.165,33	-	0,00%
MG	SANTA FE DE MINAS	3157609	11.167,55	11.167,55	-	0,00%
RJ	RESENDE	3304201	11.167,63	11.167,63	-	0,00%
RJ	RIO DAS OSTRAS	3304524	11.171,69	11.171,69	-	0,00%
RS	BARRA DO RIBEIRO	4301909	11.171,72	11.171,72	-	0,00%
TO	IPUEIRAS	1709807	11.173,32	11.173,32	-	0,00%
TO	NOVA ROSALANDIA	1715002	11.177,34	11.177,34	-	0,00%
SP	SAO JOSE DO BARREIRO	3549607	11.177,71	11.177,71	-	0,00%
MG	TAPIRA	3168101	11.179,25	11.179,25	-	0,00%
SP	VINHEDO	3556701	11.180,54	11.180,54	-	0,00%
SC	JUPIA	4209177	11.182,38	11.182,38	-	0,00%
SP	COROADOS	3512506	11.182,67	11.182,67	-	0,00%
MG	CONCEICAO DO PARA	3117603	11.184,73	11.184,73	-	0,00%
MT	SANTA RITA DO TRIVELATO	5107768	11.185,46	11.185,46	-	0,00%
MG	SENHORA DO PORTO	3166105	11.189,82	11.189,82	-	0,00%
RS	TUCUNDUVA	4322103	11.191,10	11.191,10	-	0,00%
MG	PEDRA DO ANTA	3148806	11.194,44	11.194,44	-	0,00%
GO	SANTA FE DE GOIAS	5219258	11.202,89	11.202,89	-	0,00%
PR	BOA ESPERANCA	4103008	11.205,34	11.205,34	-	0,00%
SP	COTIA	3513009	11.209,45	11.209,45	-	0,00%
MG	CONCEICAO DAS PEDRAS	3117207	11.211,18	11.211,18	-	0,00%
MG	MARIANA	3140001	11.213,07	11.213,07	-	0,00%
GO	NOVA AMERICA	5214705	11.214,88	11.214,88	-	0,00%



MG	CARRANCAS	3114600	11.215,55	11.215,55	-	0,00%
SC	CUNHATAI	4204756	11.218,84	11.218,84	-	0,00%
SP	LOURDES	3527256	11.219,26	11.219,26	-	0,00%
MG	NACIP RAYDAN	3144201	11.220,80	11.220,80	-	0,00%
PR	PORTO BARREIRO	4120150	11.223,71	11.223,71	-	0,00%
BA	CAMACARI	2905701	11.237,13	11.237,13	-	0,00%
MG	PARACATU	3147006	11.238,22	11.238,22	-	0,00%
RS	IPE	4310439	11.238,90	11.238,90	-	0,00%
SP	ELUSIARIO	3514924	11.246,34	11.246,34	-	0,00%
RS	DEZESSEIS DE NOVEMBRO	4306353	11.251,13	11.251,13	-	0,00%
SC	IBIAM	4206751	11.251,85	11.251,85	-	0,00%
SP	MONTEIRO LOBATO	3531704	11.253,26	11.253,26	-	0,00%
MG	NAZARENO	3144508	11.256,99	11.256,99	-	0,00%
MG	TAPIRAI	3168200	11.257,01	11.257,01	-	0,00%
SP	MACAUBAL	3528106	11.257,08	11.257,08	-	0,00%
RS	NOVA BOA VISTA	4312955	11.260,65	11.260,65	-	0,00%
SC	BALNEARIO PICARRAS	4212809	11.261,19	11.261,19	-	0,00%
RS	SAO VENDELINO	4319752	11.262,31	11.262,31	-	0,00%
MG	PATOS DE MINAS	3148004	11.265,74	11.265,74	-	0,00%
RS	VILA LANGARO	4323358	11.266,23	11.266,23	-	0,00%
RS	PEDRO OSORIO	4314209	11.269,43	11.269,43	-	0,00%
RS	COTIPORA	4305959	11.271,84	11.271,84	-	0,00%
RJ	ITALVA	3302056	11.276,28	11.276,28	-	0,00%
RS	VILA NOVA DO SUL	4323457	11.281,34	11.281,34	-	0,00%
RS	AUREA	4301552	11.281,50	11.281,50	-	0,00%
RS	ESTRELA VELHA	4307815	11.289,22	11.289,22	-	0,00%
RS	ALEGRETE	4300406	11.290,21	11.290,21	-	0,00%
RS	BRAGA	4302600	11.293,97	11.293,97	-	0,00%
SP	OSCAR BRESSANE	3534500	11.294,61	11.294,61	-	0,00%
SP	SAO BENTO DO SAPUCAI	3548609	11.295,75	11.295,75	-	0,00%
SP	ALVARES FLORENCE	3501202	11.296,91	11.296,91	-	0,00%
RS	PORTO LUCENA	4315008	11.297,57	11.297,57	-	0,00%
SP	INDAIATUBA	3520509	11.298,32	11.298,32	-	0,00%
RJ	ITATIAIA	3302254	11.301,78	11.301,78	-	0,00%
SC	JOACABA	4209003	11.303,97	11.303,97	-	0,00%
GO	IPIRANGA DE GOIAS	5210158	11.309,95	11.309,95	-	0,00%
RS	GARIBALDI	4308607	11.313,55	11.313,55	-	0,00%
MT	INDIAVAI	5104500	11.323,01	11.323,01	-	0,00%
RJ	RIO DAS FLORES	3304508	11.329,60	11.329,60	-	0,00%
SP	SALES	3544806	11.337,08	11.337,08	-	0,00%
GO	NOVO BRASIL	5215207	11.345,03	11.345,03	-	0,00%
SP	SAO JOAQUIM DA BARRA	3549409	11.350,37	11.350,37	-	0,00%
SC	AGUA DOCE	4200408	11.350,74	11.350,74	-	0,00%
SP	PIRACICABA	3538709	11.352,43	11.352,43	-	0,00%
RS	PUTINGA	4315206	11.354,91	11.354,91	-	0,00%
RS	VILA MARIA	4323408	11.359,35	11.359,35	-	0,00%
RS	DOIS LAJEADOS	4306452	11.359,61	11.359,61	-	0,00%
RS	SAO FRANCISCO DE PAULA	4318200	11.362,30	11.362,30	-	0,00%
SC	RANCHO QUEIMADO	4214300	11.365,24	11.365,24	-	0,00%
MG	DELFINOPOLIS	3121209	11.371,86	11.371,86	-	0,00%
MG	GOIANA	3127388	11.375,64	11.375,64	-	0,00%
MG	CORDISLANDIA	3119005	11.382,75	11.382,75	-	0,00%
RS	COXILHA	4305975	11.388,30	11.388,30	-	0,00%
SC	BOM JESUS	4202537	11.390,46	11.390,46	-	0,00%
RS	ACEGUA	4300034	11.391,79	11.391,79	-	0,00%
SC	GOVERNADOR CELSO RAMOS	4206009	11.395,19	11.395,19	-	0,00%
SE	GENERAL MAYNARD	2802502	11.399,21	11.399,21	-	0,00%
SP	ITU	3523909	11.399,95	11.399,95	-	0,00%
SP	BAURU	3506003	11.401,45	11.401,45	-	0,00%
MT	SANTO AFONSO	5107263	11.403,72	11.403,72	-	0,00%
RS	CARLOS BARBOSA	4304804	11.406,68	11.406,68	-	0,00%
MG	ITACAMBIRA	3132008	11.408,13	11.408,13	-	0,00%
PR	MANFRINOPOLIS	4114351	11.409,51	11.409,51	-	0,00%
RS	CAICARA	4303400	11.412,81	11.412,81	-	0,00%
PR	SERTANEJA	4126405	11.414,09	11.414,09	-	0,00%
MG	PASSABEM	3147501	11.416,86	11.416,86	-	0,00%
SP	SOROCABA	3552205	11.418,35	11.418,35	-	0,00%
GO	CRIXAS	5206404	11.424,87	11.424,87	-	0,00%
RS	SANTA BARBARA DO SUL	4316709	11.425,56	11.425,56	-	0,00%
MG	SAO GONCALO DO RIO PRETO	3125507	11.430,90	11.430,90	-	0,00%
SP	ATIBAIA	3504107	11.430,96	11.430,96	-	0,00%
MG	ITAPECERICA	3133501	11.432,74	11.432,74	-	0,00%
RS	PEJUCARA	4314308	11.437,14	11.437,14	-	0,00%
RS	NOVA RAMADA	4313334	11.443,63	11.443,63	-	0,00%
SP	GUARANI DOESTE	3518008	11.446,52	11.446,52	-	0,00%
SC	PRINCESA	4214151	11.449,15	11.449,15	-	0,00%
RS	CHIAPETTA	4305405	11.452,70	11.452,70	-	0,00%
SP	BARRA BONITA	3505302	11.453,75	11.453,75	-	0,00%
SP	NATIVIDADE DA SERRA	3532306	11.455,45	11.455,45	-	0,00%
RS	PASSO FUNDO	4314100	11.456,99	11.456,99	-	0,00%
MG	PRESIDENTE JUSCELINO	3153202	11.458,55	11.458,55	-	0,00%
SP	GUARANTA	3518107	11.462,95	11.462,95	-	0,00%
SP	URU	3555901	11.463,44	11.463,44	-	0,00%
MT	SANTO ANTONIO DO LESTE	5107792	11.465,34	11.465,34	-	0,00%
SP	MAGDA	3528304	11.471,38	11.471,38	-	0,00%
RS	SAO JOSE DOS AUSENTES	4318622	11.471,85	11.471,85	-	0,00%
SP	BOCAINA	3506805	11.477,60	11.477,60	-	0,00%
RS	CANUDOS DO VALE	4304614	11.480,14	11.480,14	-	0,00%
MT	CUIABA	5103403	11.487,04	11.487,04	-	0,00%
SP	JABOTICABAL	3524303	11.494,54	11.494,54	-	0,00%
RS	ROLADOR	4315958	11.501,02	11.501,02	-	0,00%
RN	GUAMARE	2404507	11.501,10	11.501,10	-	0,00%
GO	AVELINOPOLIS	5202809	11.502,67	11.502,67	-	0,00%
RS	BOA VISTA DO INCRA	4302238	11.503,50	11.503,50	-	0,00%
PE	RECIFE	2611606	11.505,01	11.505,01	-	0,00%
SE	Sergipe	28	11.506,13	11.506,13	-	0,00%
SP	ALTAIR	3500907	11.508,24	11.508,24	-	0,00%
SC	BOM JESUS DO OESTE	4202578	11.509,23	11.509,23	-	0,00%
MT	NOVO SANTO ANTONIO	5106315	11.509,94	11.509,94	-	0,00%
RS	DILERMANDO DE AGUIAR	4306379	11.514,57	11.514,57	-	0,00%
RJ	RIO DE JANEIRO	3304557	11.526,99	11.526,99	-	0,00%
RS	CAMPESTRE DA SERRA	4303673	11.528,44	11.528,44	-	0,00%
MG	INDIANOPOLIS	3130705	11.532,77	11.532,77	-	0,00%
MG	BIAS FORTES	3106804	11.542,95	11.542,95	-	0,00%
MG	UMBURATIBA	3170305	11.546,58	11.546,58	-	0,00%
SC	PRESIDENTE CASTELLO BRANCO	4213906	11.547,02	11.547,02	-	0,00%



GO	CAIAPONIA	5204409	11.553,02	11.553,02	-	0,00%
MG	SANTA RITA DE IBITIPOCA	3159407	11.556,78	11.556,78	-	0,00%
RJ	PIRAI	3304003	11.558,53	11.558,53	-	0,00%
SP	ARIRANHA	3503703	11.562,50	11.562,50	-	0,00%
SP	GUARACAI	3517802	11.569,32	11.569,32	-	0,00%
GO	SANTA ISABEL	5219357	11.573,98	11.573,98	-	0,00%
SC	BLUMENAU	4202404	11.574,85	11.574,85	-	0,00%
MT	ARAGUAIANA	5101001	11.575,47	11.575,47	-	0,00%
GO	PETROLINA DE GOIAS	5216809	11.577,22	11.577,22	-	0,00%
RS	AGUA SANTA	4300059	11.579,32	11.579,32	-	0,00%
SP	MIRANDOPOLIS	3530102	11.579,63	11.579,63	-	0,00%
SP	AGUAS DA PRATA	3500402	11.586,50	11.586,50	-	0,00%
RJ	LAJE DO MURIAE	3302304	11.593,94	11.593,94	-	0,00%
SP	VARGEM GRANDE PAULISTA	3556453	11.598,62	11.598,62	-	0,00%
SP	IACRI	3519204	11.599,77	11.599,77	-	0,00%
SC	ITAPOA	4208450	11.601,20	11.601,20	-	0,00%
RS	SENADOR SALGADO FILHO	4320321	11.602,19	11.602,19	-	0,00%
RS	VILA FLORES	4323309	11.603,41	11.603,41	-	0,00%
RJ	ITAGUAI	3302007	11.604,62	11.604,62	-	0,00%
RS	PROTASIO ALVES	4315172	11.607,88	11.607,88	-	0,00%
MG	CATAS ALTAS	3115359	11.613,53	11.613,53	-	0,00%
SC	ITAJAI	4208203	11.615,47	11.615,47	-	0,00%
RJ	NATIVIDADE	3303104	11.619,48	11.619,48	-	0,00%
SP	NANTES	3532157	11.625,63	11.625,63	-	0,00%
RS	DONA FRANCISCA	4306700	11.630,31	11.630,31	-	0,00%
MT	TORIXOREU	5108204	11.635,73	11.635,73	-	0,00%
PR	SERRANOPOLIS DO IGUACU	4126355	11.635,98	11.635,98	-	0,00%
SP	NOVA ODESSA	3533403	11.637,56	11.637,56	-	0,00%
SC	BOMBINHAS	4202453	11.662,61	11.662,61	-	0,00%
RO	Rondônia	11	11.663,53	11.663,53	-	0,00%
SP	LAVINIA	3526506	11.672,77	11.672,77	-	0,00%
RS	POUSO NOVO	4315131	11.673,09	11.673,09	-	0,00%
RS	SILVEIRA MARTINS	4320651	11.684,18	11.684,18	-	0,00%
SP	APARECIDA DOESTE	3502606	11.684,38	11.684,38	-	0,00%
RS	ITACURUBI	4310553	11.688,31	11.688,31	-	0,00%
GO	JESUPOLIS	5212055	11.697,51	11.697,51	-	0,00%
SP	QUEIROZ	3541802	11.706,57	11.706,57	-	0,00%
SP	SAO JOSE DO RIO PRETO	3549805	11.715,00	11.715,00	-	0,00%
RS	JOIA	4311155	11.716,33	11.716,33	-	0,00%
RS	MARIANO MORO	4312005	11.716,92	11.716,92	-	0,00%
SP	PIQUEROBI	3538303	11.717,45	11.717,45	-	0,00%
RS	IMIGRANTE	4310363	11.722,60	11.722,60	-	0,00%
PR	OURIZONA	4117404	11.729,67	11.729,67	-	0,00%
MG	ALAGOA	3101300	11.731,63	11.731,63	-	0,00%
MG	VERISSIMO	3171105	11.732,89	11.732,89	-	0,00%
GO	PARAUNA	5216403	11.733,10	11.733,10	-	0,00%
GO	AURILANDIA	5202601	11.738,90	11.738,90	-	0,00%
RS	CIRIACO	4305504	11.748,38	11.748,38	-	0,00%
MS	TRES LAGOAS	5008305	11.760,97	11.760,97	-	0,00%
TO	TUPIRATINS	1721307	11.764,62	11.764,62	-	0,00%
RS	ERECHIM	4307005	11.766,06	11.766,06	-	0,00%
MG	OLARIA	3145406	11.777,51	11.777,51	-	0,00%
SP	JAGUARIUNA	3524709	11.788,26	11.788,26	-	0,00%
GO	ABADIANIA	5200100	11.788,63	11.788,63	-	0,00%
MG	CATAS ALTAS DA NORUEGA	3115409	11.811,34	11.811,34	-	0,00%
RS	CAMBARA DO SUL	4303608	11.819,34	11.819,34	-	0,00%
RS	JACUIZINHO	4310876	11.820,62	11.820,62	-	0,00%
MT	ALTO ARAGUAIA	5100300	11.822,63	11.822,63	-	0,00%
SC	Santa Catarina	42	11.831,79	11.831,79	-	0,00%
MT	DIAMANTINO	5103502	11.833,61	11.833,61	-	0,00%
RN	FERNANDO PEDROZA	2403756	11.841,00	11.841,00	-	0,00%
SP	PORTO FELIZ	3540606	11.844,04	11.844,04	-	0,00%
MG	ROMARIA	3156403	11.844,58	11.844,58	-	0,00%
SP	VITORIA BRASIL	3556958	11.847,67	11.847,67	-	0,00%
GO	IPAMERI	5210109	11.849,55	11.849,55	-	0,00%
RS	RIO DOS INDIOS	4315552	11.850,45	11.850,45	-	0,00%
RS	PINHAL DA SERRA	4314464	11.853,20	11.853,20	-	0,00%
GO	URUTAI	5221809	11.855,21	11.855,21	-	0,00%
PR	SANTO ANTONIO DO PARAISO	4124301	11.856,93	11.856,93	-	0,00%
SP	LUTECIA	3527900	11.857,51	11.857,51	-	0,00%
SP	AMPARO	3501905	11.859,03	11.859,03	-	0,00%
SP	MOGI MIRIM	3530805	11.860,51	11.860,51	-	0,00%
MG	JOANESIA	3136108	11.862,96	11.862,96	-	0,00%
MT	SAO FELIX DO ARAGUAIA	5107859	11.863,82	11.863,82	-	0,00%
SC	SANTA TEREZINHA DO PROGRESSO	4215687	11.864,73	11.864,73	-	0,00%
RS	ESMERALDA	4307401	11.865,68	11.865,68	-	0,00%
SP	TAQUARAL	3553658	11.873,89	11.873,89	-	0,00%
SP	PEDRANOPOLIS	3536901	11.875,57	11.875,57	-	0,00%
RS	BOA VISTA DO SUL	4302253	11.889,41	11.889,41	-	0,00%
RJ	GUAPIMIRIM	3301850	11.891,68	11.891,68	-	0,00%
SC	TREVISO	4218350	11.892,52	11.892,52	-	0,00%
RS	IBIACA	4309803	11.904,86	11.904,86	-	0,00%
PR	MARINGA	4115200	11.917,16	11.917,16	-	0,00%
MG	ESTRELA DALVA	3124609	11.920,13	11.920,13	-	0,00%
RS	EUGENIO DE CASTRO	4307831	11.928,51	11.928,51	-	0,00%
RS	SAO VALERIO DO SUL	4319737	11.928,52	11.928,52	-	0,00%
SC	BARRA BONITA	4202099	11.930,47	11.930,47	-	0,00%





MS	JARAGUARI	5004908	11.936,20	11.936,20	-	0,00%
MT	COCALINHO	5103106	11.946,50	11.946,50	-	0,00%
GO	PILAR DE GOIAS	5216908	11.949,54	11.949,54	-	0,00%
AP	Amapá	16	11.953,68	11.953,68	-	0,00%
MG	ALFREDO VASCONCELOS	3101631	11.955,08	11.955,08	-	0,00%
SC	TIMBE DO SUL	4218103	11.957,50	11.957,50	-	0,00%
SP	SAO CARLOS	3548906	11.959,08	11.959,08	-	0,00%
RS	SAO JOSE DO HERVAL	4318465	11.960,07	11.960,07	-	0,00%
SP	SABINO	3544608	11.961,04	11.961,04	-	0,00%
RS	UNISTALDA	4322376	11.961,36	11.961,36	-	0,00%
RJ	APERIBE	3300159	11.978,55	11.978,55	-	0,00%
RS	SANTO EXPEDITO DO SUL	4317954	11.979,07	11.979,07	-	0,00%
MS	RIO NEGRO	5007307	11.979,71	11.979,71	-	0,00%
RS	TORRES	4321501	11.980,92	11.980,92	-	0,00%
RS	COQUEIRO BAIXO	4305835	11.988,45	11.988,45	-	0,00%
RS	CAXIAS DO SUL	4305108	11.993,14	11.993,14	-	0,00%
RS	CAPAO DA CANOA	4304630	12.000,33	12.000,33	-	0,00%
GO	MONTES CLAROS DE GOIAS	5213707	12.004,96	12.004,96	-	0,00%
MG	MORRO DO PILAR	3143708	12.010,13	12.010,13	-	0,00%
SC	MAREMA	4210555	12.015,01	12.015,01	-	0,00%
SP	IEPE	3519907	12.016,18	12.016,18	-	0,00%
MG	COMENDADOR GOMES	3116902	12.020,12	12.020,12	-	0,00%
RS	SAO NICOLAU	4319208	12.025,14	12.025,14	-	0,00%
RS	SAO DOMINGOS DO SUL	4318051	12.028,57	12.028,57	-	0,00%
SP	GUAIRA	3517406	12.039,26	12.039,26	-	0,00%
RS	IPIRANGA DO SUL	4310462	12.040,41	12.040,41	-	0,00%
MG	ITABIRA	3131703	12.046,92	12.046,92	-	0,00%
PR	LONDRINA	4113700	12.050,88	12.050,88	-	0,00%
MG	BRAUNAS	3108800	12.051,23	12.051,23	-	0,00%
RS	MUCUM	4312609	12.061,87	12.061,87	-	0,00%
MT	ALTO TAQUARI	5100607	12.068,56	12.068,56	-	0,00%
MG	SAO GONCALO DO RIO ABAIXO	3161908	12.077,54	12.077,54	-	0,00%
GO	HIDROLINA	5209804	12.083,23	12.083,23	-	0,00%
MS	CORGUINHO	5003108	12.085,20	12.085,20	-	0,00%
PE	IPOJUCA	2607208	12.086,39	12.086,39	-	0,00%
MT	SERRA NOVA DOURADA	5107883	12.094,28	12.094,28	-	0,00%
RS	FAGUNDES VARELA	4307864	12.098,34	12.098,34	-	0,00%
SP	PONGAI	3540101	12.131,48	12.131,48	-	0,00%
GO	NOVA CRIXAS	5214838	12.133,13	12.133,13	-	0,00%
GO	NOVA ROMA	5214903	12.137,20	12.137,20	-	0,00%
SC	LACERDOPOLIS	4209201	12.137,43	12.137,43	-	0,00%
GO	UIRAPURU	5221577	12.141,40	12.141,40	-	0,00%
RS	ARAMBARE	4300851	12.152,60	12.152,60	-	0,00%
MG	RESSAQUINHA	3154408	12.155,97	12.155,97	-	0,00%
SC	IMBITUBA	4207304	12.156,16	12.156,16	-	0,00%
GO	ADELANDIA	5200159	12.172,72	12.172,72	-	0,00%
RS	SAO MARTINHO DA SERRA	4319125	12.175,47	12.175,47	-	0,00%
RS	PINHAL GRANDE	4314472	12.179,00	12.179,00	-	0,00%
SP	AVAI	3504305	12.180,97	12.180,97	-	0,00%
RS	EREBANGO	4306973	12.182,01	12.182,01	-	0,00%
RS	MANOEL VIANA	4311759	12.186,99	12.186,99	-	0,00%
MG	MINDURI	3141900	12.197,26	12.197,26	-	0,00%
MG	OLIVEIRA FORTES	3145703	12.197,35	12.197,35	-	0,00%
RS	CORONEL BARROS	4305871	12.198,47	12.198,47	-	0,00%
SC	LAJEADO GRANDE	4209458	12.201,22	12.201,22	-	0,00%
RS	ANTA GORDA	4300703	12.213,23	12.213,23	-	0,00%
RS	BOA VISTA DO CADEADO	4302220	12.215,11	12.215,11	-	0,00%
MG	BARAO DE COCAIS	3105400	12.226,59	12.226,59	-	0,00%
RS	SELBACH	4320305	12.240,83	12.240,83	-	0,00%
MG	DOM VICOSO	3122801	12.241,27	12.241,27	-	0,00%
MT	PONTAL DO ARAGUAIA	5106653	12.253,35	12.253,35	-	0,00%
PR	IVATUBA	4111605	12.256,87	12.256,87	-	0,00%
PR	NOVA ALIANCA DO IVAI	4116505	12.266,52	12.266,52	-	0,00%
RS	SERIO	4320453	12.271,48	12.271,48	-	0,00%
RJ	CACHOEIRAS DE MACACU	3300803	12.294,19	12.294,19	-	0,00%
RS	NOVA BRESCIA	4313003	12.299,91	12.299,91	-	0,00%
MG	FAMA	3125200	12.302,10	12.302,10	-	0,00%
SP	AREIAS	3503505	12.310,09	12.310,09	-	0,00%
GO	MIMOSO DE GOIAS	5213053	12.311,12	12.311,12	-	0,00%
RS	DAVID CANABARRO	4306304	12.313,28	12.313,28	-	0,00%
SP	LUCIANOPOLIS	3527504	12.317,35	12.317,35	-	0,00%
MG	VARGEM BONITA	3170602	12.321,67	12.321,67	-	0,00%
PR	RANCHO ALEGRE DOESTE	4121356	12.332,83	12.332,83	-	0,00%
MT	RONDOLANDIA	5107578	12.344,50	12.344,50	-	0,00%
RS	QUATRO IRMAOS	4315313	12.344,52	12.344,52	-	0,00%
RS	SAO PEDRO DO BUTIA	4319372	12.346,66	12.346,66	-	0,00%
SP	NHANDEARA	3532603	12.352,59	12.352,59	-	0,00%
RS	RELVADO	4315453	12.363,26	12.363,26	-	0,00%
SP	MIRA ESTRELA	3530003	12.385,30	12.385,30	-	0,00%
RJ	SAO SEBASTIAO DO ALTO	3305307	12.388,98	12.388,98	-	0,00%
MS	Mato Grosso do Sul	50	12.399,15	12.399,15	-	0,00%
RS	LAGOA DOS TRES CANTOS	4311270	12.403,12	12.403,12	-	0,00%
TO	NOVO ALEGRE	1715150	12.404,86	12.404,86	-	0,00%
RS	BOSSOROCA	4302501	12.407,23	12.407,23	-	0,00%
SP	PAULISTANIA	3536570	12.409,87	12.409,87	-	0,00%
SC	MACIEIRA	4210050	12.427,69	12.427,69	-	0,00%
SP	PLANALTO	3539608	12.431,61	12.431,61	-	0,00%
RS	CHUI	4305439	12.434,80	12.434,80	-	0,00%
SP	MESOPOLIS	3529658	12.437,69	12.437,69	-	0,00%
RS	JAQUIRANA	4311122	12.460,52	12.460,52	-	0,00%
GO	NOVO PLANALTO	5215256	12.468,27	12.468,27	-	0,00%
RS	VESPASIANO CORREA	4322855	12.469,35	12.469,35	-	0,00%
GO	MARA ROSA	5212808	12.477,05	12.477,05	-	0,00%
RS	MUITOS CAPOES	4312617	12.483,20	12.483,20	-	0,00%
RS	NOVA ALVORADA	4312757	12.497,93	12.497,93	-	0,00%
MG	CONFINs	3117876	12.508,85	12.508,85	-	0,00%
TO	MATEIROS	1712702	12.514,69	12.514,69	-	0,00%
RR	Roraima	14	12.522,58	12.522,58	-	0,00%
GO	BARRO ALTO	5203203	12.523,44	12.523,44	-	0,00%
MG	CARANAIBA	3113107	12.523,79	12.523,79	-	0,00%
MG	LAMIM	3137908	12.528,49	12.528,49	-	0,00%
MS	SANTA RITA DO PARDO	5007554	12.531,71	12.531,71	-	0,00%
GO	AGUA LIMPA	5200209	12.547,05	12.547,05	-	0,00%
MS	RIBAS DO RIO PARDO	5007109	12.555,41	12.555,41	-	0,00%
RS	SAO JOAO DO POLESINE	4318432	12.572,33	12.572,33	-	0,00%
MT	NOVA MARILANDIA	5108857	12.593,44	12.593,44	-	0,00%



MS	TAQUARUSSU	5007976	12.603,80	12.603,80	-	0,00%
SP	BURITAMA	3508108	12.606,51	12.606,51	-	0,00%
MG	CASA GRANDE	3114907	12.616,45	12.616,45	-	0,00%
TO	Tocantins	17	12.619,54	12.619,54	-	0,00%
RS	LINHA NOVA	4311643	12.621,01	12.621,01	-	0,00%
MG	BELO HORIZONTE	3106200	12.622,70	12.622,70	-	0,00%
RS	TOROPI	4321493	12.633,96	12.633,96	-	0,00%
RS	ELDORADO DO SUL	4306767	12.639,24	12.639,24	-	0,00%
TO	SANTA RITA DO TOCANTINS	1718899	12.643,95	12.643,95	-	0,00%
SP	AMERICANA	3501608	12.682,50	12.682,50	-	0,00%
RS	POCO DAS ANTAS	4314753	12.683,25	12.683,25	-	0,00%
SP	SAO BERNARDO DO CAMPO	3548708	12.688,20	12.688,20	-	0,00%
SC	SANTIAGO DO SUL	4215695	12.701,53	12.701,53	-	0,00%
SC	NOVO HORIZONTE	4211652	12.702,87	12.702,87	-	0,00%
SP	MONCOES	3531001	12.713,65	12.713,65	-	0,00%
GO	MAIRIPOTABA	5212600	12.716,22	12.716,22	-	0,00%
MG	CACHOEIRA DOURADA	3109808	12.717,51	12.717,51	-	0,00%
RS	OSORIO	4313508	12.722,83	12.722,83	-	0,00%
RO	RIO CRESPO	1100262	12.724,16	12.724,16	-	0,00%
MG	SEM-PEIXE	3165560	12.750,75	12.750,75	-	0,00%
RJ	ANGRA DOS REIS	3300100	12.755,82	12.755,82	-	0,00%
MG	BARRA LONGA	3105707	12.776,23	12.776,23	-	0,00%
SP	SAO JOAO DAS DUAS PONTES	3549201	12.780,65	12.780,65	-	0,00%
MG	FORTALEZA DE MINAS	3126307	12.785,69	12.785,69	-	0,00%
RS	SALDANHA MARINHO	4316436	12.788,81	12.788,81	-	0,00%
RS	NICOLAU VERGUEIRO	4312674	12.808,32	12.808,32	-	0,00%
SP	CAIUA	3509106	12.825,77	12.825,77	-	0,00%
SP	TURMALINA	3555307	12.831,51	12.831,51	-	0,00%
MG	BELO VALE	3106408	12.832,67	12.832,67	-	0,00%
PR	ESPERANCA NOVA	4107520	12.837,02	12.837,02	-	0,00%
SP	PARAIBUNA	3535606	12.838,79	12.838,79	-	0,00%
PR	MIRASELVA	4116000	12.854,13	12.854,13	-	0,00%
GO	OUVIDOR	5215504	12.854,68	12.854,68	-	0,00%
RS	BOZANO	4302584	12.855,33	12.855,33	-	0,00%
RS	SANTA CECILIA DO SUL	4316733	12.871,19	12.871,19	-	0,00%
GO	BONOPOLIS	5203575	12.889,56	12.889,56	-	0,00%
MT	GENERAL CARNEIRO	5103908	12.889,60	12.889,60	-	0,00%
RS	CORONEL PILAR	4305934	12.896,53	12.896,53	-	0,00%
SP	SUZANAPOLIS	3552551	12.913,35	12.913,35	-	0,00%
SP	SEBASTIANOPOLIS DO SUL	3551306	12.926,16	12.926,16	-	0,00%
GO	GUARAITA	5209291	12.926,48	12.926,48	-	0,00%
GO	AMARALINA	5200829	12.937,26	12.937,26	-	0,00%
RS	MATO QUEIMADO	4312179	12.948,43	12.948,43	-	0,00%
SP	SAO JOAO DO PAU DALHO	3549300	12.957,52	12.957,52	-	0,00%
MG	GURINHATA	3129103	12.968,03	12.968,03	-	0,00%
MT	Mato Grosso	51	12.973,29	12.973,29	-	0,00%
MS	SELVIRIA	5007802	12.986,89	12.986,89	-	0,00%
RJ	SANTA MARIA MADALENA	3304607	12.990,23	12.990,23	-	0,00%
MG	PIAU	3150109	12.991,68	12.991,68	-	0,00%
RS	CRISTAL DO SUL	4306072	12.993,92	12.993,92	-	0,00%
MG	ARACITABA	3103306	13.003,42	13.003,42	-	0,00%
SP	GASTAO VIDIGAL	3516804	13.011,02	13.011,02	-	0,00%
RS	CAPAO DO CIPO	4304655	13.017,92	13.017,92	-	0,00%
GO	GOIANIA	5208707	13.023,61	13.023,61	-	0,00%
MT	SANTA CRUZ DO XINGU	5107743	13.024,25	13.024,25	-	0,00%
RS	PORTO VERA CRUZ	4315073	13.031,80	13.031,80	-	0,00%
ES	VITORIA	3205309	13.064,53	13.064,53	-	0,00%
RS	SAO JORGE	4318440	13.065,95	13.065,95	-	0,00%
RS	SEVERIANO DE ALMEIDA	4320602	13.068,40	13.068,40	-	0,00%
SP	GUARUJA	3518701	13.071,13	13.071,13	-	0,00%
MS	ALCINOPOLIS	5000252	13.080,39	13.080,39	-	0,00%
RJ	PORTO REAL	3304110	13.088,86	13.088,86	-	0,00%
SP	SERRA NEGRA	3551603	13.094,42	13.094,42	-	0,00%
SP	RIBEIRAO PRETO	3543402	13.103,51	13.103,51	-	0,00%
MG	CORREGO DANTA	3119807	13.111,33	13.111,33	-	0,00%
GO	SAO PATRICIO	5220280	13.112,85	13.112,85	-	0,00%
MT	PONTE BRANCA	5106703	13.123,89	13.123,89	-	0,00%
GO	PEROLANDIA	5216452	13.125,74	13.125,74	-	0,00%
MG	CONSOLACAO	3118502	13.144,32	13.144,32	-	0,00%
SP	SILVEIRAS	3552007	13.151,69	13.151,69	-	0,00%
PR	PORTO RICO	4120200	13.164,41	13.164,41	-	0,00%
SP	FERNAO	3515657	13.170,27	13.170,27	-	0,00%
RS	CANOAS	4304606	13.185,62	13.185,62	-	0,00%
SC	SAO FRANCISCO DO SUL	4216206	13.200,73	13.200,73	-	0,00%
SP	BENTO DE ABREU	3506201	13.215,23	13.215,23	-	0,00%
MG	CONGONHAS	3118007	13.231,03	13.231,03	-	0,00%
SP	RIFAINA	3543600	13.241,50	13.241,50	-	0,00%
MG	SAO BRAS DO SUACUI	3160900	13.242,97	13.242,97	-	0,00%
RS	DOUTOR RICARDO	4306759	13.279,42	13.279,42	-	0,00%
RS	ARATIBA	4300901	13.321,75	13.321,75	-	0,00%
MG	DORESOPOLIS	3123403	13.328,31	13.328,31	-	0,00%
MG	CORONEL XAVIER CHAVES	3119708	13.339,88	13.339,88	-	0,00%
GO	SAO JOAO DA PARAUNA	5220058	13.350,84	13.350,84	-	0,00%
RS	FLORIANO PEIXOTO	4308250	13.356,99	13.356,99	-	0,00%
SP	ITUPEVA	3524006	13.373,23	13.373,23	-	0,00%
RS	CENTENARIO	4305116	13.375,37	13.375,37	-	0,00%
GO	DIORAMA	5207105	13.381,65	13.381,65	-	0,00%



SC	PAINEL	4211892	13.385,11	13.385,11	-	0,00%
SP	SANTANA DE PARNAIBA	3547304	13.410,60	13.410,60	-	0,00%
SP	AGUAS DE SANTA BARBARA	3500550	13.411,36	13.411,36	-	0,00%
SP	ARCO-IRIS	3503356	13.437,47	13.437,47	-	0,00%
SP	SANTA RITA DOESTE	3547403	13.453,62	13.453,62	-	0,00%
SP	MARABA PAULISTA	3528700	13.464,27	13.464,27	-	0,00%
RS	PAULO BENTO	4314134	13.472,18	13.472,18	-	0,00%
RS	PINTO BANDEIRA	4314548	13.475,91	13.475,91	-	0,00%
SP	TURIUBA	3555208	13.481,59	13.481,59	-	0,00%
RS	CRUZALTENSE	4306130	13.484,02	13.484,02	-	0,00%
RS	TUPANCI DO SUL	4322186	13.492,74	13.492,74	-	0,00%
RJ	TRAJANO DE MORAES	3305901	13.511,22	13.511,22	-	0,00%
SC	VARGEM BONITA	4219176	13.516,02	13.516,02	-	0,00%
SP	ALFREDO MARCONDES	3500808	13.522,95	13.522,95	-	0,00%
SP	NOVA CANAA PAULISTA	3532843	13.530,12	13.530,12	-	0,00%
GO	PALESTINA DE GOIAS	5215652	13.577,76	13.577,76	-	0,00%
SP	SAO SIMAO	3550902	13.599,46	13.599,46	-	0,00%
SP	ALTO ALEGRE	3501103	13.606,98	13.606,98	-	0,00%
MG	BRUMADINHO	3109006	13.614,74	13.614,74	-	0,00%
SP	PRACINHA	3540853	13.636,35	13.636,35	-	0,00%
RS	CARLOS GOMES	4304853	13.636,38	13.636,38	-	0,00%
PR	ORTIGUEIRA	4117305	13.640,11	13.640,11	-	0,00%
MG	NOVA MODICA	3144904	13.649,85	13.649,85	-	0,00%
GO	RIO QUENTE	5218789	13.670,40	13.670,40	-	0,00%
PR	PARANAGUA	4118204	13.672,46	13.672,46	-	0,00%
PR	CURITIBA	4106902	13.701,75	13.701,75	-	0,00%
RJ	RIO CLARO	3304409	13.762,75	13.762,75	-	0,00%
MT	PORTO DOS GAUCHOS	5106802	13.764,00	13.764,00	-	0,00%
RS	GENTIL	4308854	13.766,25	13.766,25	-	0,00%
MG	MONJOLOS	3142502	13.799,06	13.799,06	-	0,00%
SE	ARACAJU	2800308	13.804,34	13.804,34	-	0,00%
GO	NOVA AURORA	5214804	13.806,73	13.806,73	-	0,00%
SP	DIRCE REIS	3513850	13.865,97	13.865,97	-	0,00%
MG	OURO PRETO	3146107	13.893,01	13.893,01	-	0,00%
RS	COQUEIROS DO SUL	4305850	13.898,31	13.898,31	-	0,00%
BA	BARRA DO ROCHA	2903102	13.911,92	13.911,92	-	0,00%
SP	SANTO ANDRE	3547809	13.913,58	13.913,58	-	0,00%
MG	UNIAO DE MINAS	3170438	13.918,31	13.918,31	-	0,00%
RS	PIRAPO	4314555	13.926,79	13.926,79	-	0,00%
RJ	CANTAGALO	3301108	13.930,32	13.930,32	-	0,00%
MG	JECEABA	3135407	13.940,99	13.940,99	-	0,00%
SP	OSASCO	3534401	13.943,38	13.943,38	-	0,00%
SP	RIBEIRAO DOS INDIOS	3543238	13.962,31	13.962,31	-	0,00%
RS	VANINI	4322558	13.971,25	13.971,25	-	0,00%
RS	NOVA PALMA	4313102	14.034,16	14.034,16	-	0,00%
RS	MONTAURI	4312351	14.046,74	14.046,74	-	0,00%
BA	SAO FRANCISCO DO CONDE	2929206	14.047,42	14.047,42	-	0,00%
MG	ANTONIO PRADO DE MINAS	3103108	14.058,98	14.058,98	-	0,00%
SP	UNIAO PAULISTA	3555703	14.062,13	14.062,13	-	0,00%
SC	JARDINOPOLIS	4208955	14.073,87	14.073,87	-	0,00%
MG	ITATIAUCU	3133709	14.083,68	14.083,68	-	0,00%
PR	FAROL	4107553	14.088,18	14.088,18	-	0,00%
RJ	MACUCO	3302452	14.112,07	14.112,07	-	0,00%
GO	IVOLANDIA	5211602	14.123,39	14.123,39	-	0,00%
SP	PRESIDENTE ALVES	3541109	14.149,68	14.149,68	-	0,00%
DF	Distrito Federal	53	14.176,14	14.176,14	-	0,00%
GO	APORE	5201504	14.176,93	14.176,93	-	0,00%
RS	TRIUNFO	4322004	14.178,66	14.178,66	-	0,00%
MG	SANTO ANTONIO DO RIO ABAIXO	3160504	14.179,12	14.179,12	-	0,00%
MG	PAIVA	3146602	14.193,98	14.193,98	-	0,00%
MG	ONCA DE PITANGUI	3145802	14.202,38	14.202,38	-	0,00%
RS	ALTO ALEGRE	4300554	14.246,98	14.246,98	-	0,00%
GO	CORREGO DO OURO	5205703	14.303,96	14.303,96	-	0,00%
RS	ANDRE DA ROCHA	4300661	14.326,53	14.326,53	-	0,00%
RS	PEDRAS ALTAS	4314175	14.333,91	14.333,91	-	0,00%
SC	SAO BONIFACIO	4215901	14.337,30	14.337,30	-	0,00%
SP	ILHABELA	3520400	14.404,46	14.404,46	-	0,00%
GO	DAVINOPOLIS	5206909	14.462,67	14.462,67	-	0,00%
SP	BALBINOS	3504701	14.494,94	14.494,94	-	0,00%
RS	PONTE PRETA	4314787	14.507,46	14.507,46	-	0,00%
RJ	PARATY	3303807	14.573,65	14.573,65	-	0,00%
RS	GRAMADO	4309100	14.629,21	14.629,21	-	0,00%
MG	PEDRO TEIXEIRA	3149408	14.647,82	14.647,82	-	0,00%
MG	SERRA DO SALITRE	3166808	14.650,44	14.650,44	-	0,00%
SP	ARAPEI	3503158	14.660,34	14.660,34	-	0,00%
RJ	SAO JOSE DE UBA	3305133	14.665,43	14.665,43	-	0,00%
RJ	SILVA JARDIM	3305604	14.665,55	14.665,55	-	0,00%
SP	SANTA CRUZ DA CONCEICAO	3546207	14.693,78	14.693,78	-	0,00%
RS	SETE DE SETEMBRO	4320578	14.700,18	14.700,18	-	0,00%
SC	XAVANTINA	4219606	14.739,04	14.739,04	-	0,00%
SP	ASPASIA	3503950	14.781,45	14.781,45	-	0,00%
RS	CANDIOTA	4304358	14.847,91	14.847,91	-	0,00%
RS	ALMIRANTE TAMANDARE DO SUL	4300471	14.864,12	14.864,12	-	0,00%
RS	VISTA ALEGRE DO PRATA	4323606	14.893,33	14.893,33	-	0,00%
GO	MOIPORA	5213400	14.897,78	14.897,78	-	0,00%
SP	SAO FRANCISCO	3549003	14.923,53	14.923,53	-	0,00%
RO	PIMENTEIRAS DO OESTE	1101468	14.929,56	14.929,56	-	0,00%
GO	ISRAELANDIA	5210307	14.937,24	14.937,24	-	0,00%
SP	ZACARIAS	3557154	14.977,37	14.977,37	-	0,00%
TO	SUCUPIRA	1720853	14.980,86	14.980,86	-	0,00%
RS	GARRUCHOS	4308656	14.997,90	14.997,90	-	0,00%
RJ	CASIMIRO DE ABREU	3301306	15.006,42	15.006,42	-	0,00%
PR	JARDIM OLINDA	4112603	15.037,26	15.037,26	-	0,00%
SP	BERTIOGA	3506359	15.063,49	15.063,49	-	0,00%
MG	ITAMBE DO MATO DENTRO	3132800	15.108,42	15.108,42	-	0,00%
SP	JUNDIAI	3525904	15.116,05	15.116,05	-	0,00%
SP	FLORA RICA	3515806	15.118,31	15.118,31	-	0,00%
RS	IVORA	4310751	15.150,41	15.150,41	-	0,00%
SC	FLORIANOPOLIS	4205407	15.209,97	15.209,97	-	0,00%
RJ	MANGARATIBA	3302601	15.249,55	15.249,55	-	0,00%
MG	BELMIRO BRAGA	3106101	15.263,54	15.263,54	-	0,00%
GO	SANTA RITA DO NOVO DESTINO	5219456	15.287,79	15.287,79	-	0,00%
GO	ALTO HORIZONTE	5200555	15.369,26	15.369,26	-	0,00%
MG	SANTO HIPOLITO	3160603	15.396,36	15.396,36	-	0,00%
MG	RIO DOCE	3155009	15.397,01	15.397,01	-	0,00%
RS	NOVO MACHADO	4313425	15.430,15	15.430,15	-	0,00%



SP	VALINHOS	3556206	15.594,39	15.594,39	-	0,00%
SP	SAO SEBASTIAO	3550704	15.641,97	15.641,97	-	0,00%
RS	TRES ARROIOS	4321634	15.721,01	15.721,01	-	0,00%
SP	NOVA CASTILHO	3532868	15.760,34	15.760,34	-	0,00%
SC	ALTO BELA VISTA	4200754	15.991,83	15.991,83	-	0,00%
GO	GUARINOS	5209457	16.030,84	16.030,84	-	0,00%
RJ	IGUABA GRANDE	3301876	16.068,72	16.068,72	-	0,00%
MG	CEDRO DO ABAETE	3115607	16.080,14	16.080,14	-	0,00%
RS	SANTO ANTONIO DO PLANALTO	4317756	16.157,11	16.157,11	-	0,00%
RJ	QUISSAMA	3304151	16.188,96	16.188,96	-	0,00%
MG	ANTONIO DIAS	3103009	16.199,00	16.199,00	-	0,00%
SP	SAO CAETANO DO SUL	3548807	16.201,92	16.201,92	-	0,00%
MS	JATEI	5005103	16.381,42	16.381,42	-	0,00%
MG	ALVORADA DE MINAS	3102407	16.465,36	16.465,36	-	0,00%
RS	SAO VALENTIM DO SUL	4319711	16.479,21	16.479,21	-	0,00%
GO	SANTA CRUZ DE GOIAS	5219209	16.497,59	16.497,59	-	0,00%
MG	SAO SEBASTIAO DO RIO PRETO	3164803	16.576,36	16.576,36	-	0,00%
SP	SAO PAULO	3550308	16.602,37	16.602,37	-	0,00%
SC	BALNEARIO CAMBORIU	4202008	16.627,12	16.627,12	-	0,00%
SP	SANTA SALETE	3547650	16.634,88	16.634,88	-	0,00%
SP	GUARAREMA	3518305	16.691,95	16.691,95	-	0,00%
SP	BARUERI	3505708	16.707,32	16.707,32	-	0,00%

BA	MADRE DE DEUS	2919926	16.745,57	16.745,57	-	0,00%
MS	FIGUEIRAO	5003900	16.954,91	16.954,91	-	0,00%
RS	PORTO ALEGRE	4314902	17.150,70	17.150,70	-	0,00%
SP	BORA	3507209	17.259,52	17.259,52	-	0,00%
GO	ALOANDIA	5200506	17.261,28	17.261,28	-	0,00%
GO	CACHOEIRA DE GOIAS	5204201	17.456,10	17.456,10	-	0,00%
RJ	ARARUAMA	3300209	17.839,93	17.839,93	-	0,00%
RS	XANGRI-LA	4323804	17.923,86	17.923,86	-	0,00%
GO	ANHANGUERA	5201207	18.040,02	18.040,02	-	0,00%
SP	CAMPINAS	3509502	18.063,32	18.063,32	-	0,00%
RJ	SAO JOAO DA BARRA	3305000	18.116,41	18.116,41	-	0,00%
RS	QUEVEDOS	4315321	18.124,01	18.124,01	-	0,00%
MG	QUELUZITO	3153806	18.140,71	18.140,71	-	0,00%
RJ	CARAPEBUS	3300936	18.440,89	18.440,89	-	0,00%
MS	INOCENCIA	5004403	18.490,68	18.490,68	-	0,00%
SP	SANTANA DA PONTE PENSA	3547205	18.658,97	18.658,97	-	0,00%
MG	NOVA LIMA	3144805	19.009,46	19.009,46	-	0,00%
SP	PAULINIA	3536505	19.030,32	19.030,32	-	0,00%
SP	FLORINIA	3516101	19.105,91	19.105,91	-	0,00%
RS	UBIRETAMA	4322343	19.264,02	19.264,02	-	0,00%
MG	AGUA COMPRIDA	3100708	19.397,04	19.397,04	-	0,00%
SP	SANTOS	3548500	19.402,28	19.402,28	-	0,00%
RJ	Rio de Janeiro	33	19.422,90	19.422,90	-	0,00%
RS	MULITERNO	4312625	19.606,54	19.606,54	-	0,00%
RJ	MACAE	3302403	19.917,88	19.917,88	-	0,00%
MT	ARAGUAINHA	5101209	20.103,58	20.103,58	-	0,00%
RS	SANTA TEREZA	4317251	20.144,61	20.144,61	-	0,00%
RS	GUABIU	4309258	20.405,82	20.405,82	-	0,00%
RJ	NITEROI	3303302	20.429,57	20.429,57	-	0,00%
RS	UNIAO DA SERRA	4322350	20.570,56	20.570,56	-	0,00%
MG	SERRA DA SAUDADE	3166600	20.887,12	20.887,12	-	0,00%
RS	BARRA DO RIO AZUL	4301925	21.311,33	21.311,33	-	0,00%
MG	GRUPIARA	3127909	22.846,65	22.846,65	-	0,00%
RJ	MARICA	3302700	31.904,31	31.904,31	-	0,00%
MG	DOURADOQUARA	3123502	32.958,34	32.958,34	-	0,00%
RJ	ARRAIAL DO CABO	3300258	39.831,62	39.831,62	-	0,00%
RJ	SAQUAREMA	3305505	53.079,13	53.079,13	-	0,00%
MG	VARGINHA	3170701	62.163,80	62.163,80	-	0,00%
MS	CASSILANDIA	5002902	83.614,63	83.614,63	-	0,00%

ANEXO IV

Portaria Interministerial MEC/MF nº 14, de 27 de dezembro de 2024

Cronograma de Desembolso da Complementação da União-VAAT ao Fundeb no Ano de 2025 (art. 16 da Lei nº 14.113/2020)

UF	Ente Federado	Código IBGE	Janeiro	Fevereiro	Março	Abril	Maiο	Junho	Julho	Agosto	Setembro	Outubro	Novembro	Dezembro	Janeiro/2026	Total
AC	ACRELANDIA	1200013	131.393,23	144.532,55	157.671,87	170.811,20	183.950,52	197.089,84	197.089,84	210.229,16	210.229,16	210.229,16	210.229,16	210.229,16	394.179,77	2.627.864,62
AC	ASSIS BRASIL	1200054	94.973,02	104.470,33	113.967,63	123.464,93	132.962,24	142.459,54	142.459,54	151.956,84	151.956,84	151.956,84	151.956,84	151.956,84	284.919,15	1.899.460,58
AC	BRASILEIA	1200104	274.640,34	302.104,37	329.568,40	357.032,44	384.496,47	411.960,51	411.960,51	439.424,53	439.424,54	439.424,53	439.424,54	439.424,54	823.920,97	5.492.806,69
AC	BUJARI	1200138	81.543,19	89.697,51	97.851,83	106.006,15	114.160,47	122.314,79	122.314,79	130.469,11	130.469,11	130.469,11	130.469,11	130.469,11	244.629,69	1.630.863,97
AC	CAPIXABA	1200179	4.875,56	5.363,11	5.850,67	6.338,22	6.825,78	7.313,34	7.313,34	7.800,89	7.800,89	7.800,89	7.800,89	7.800,89	14.626,75	97.511,22
AC	CRUZEIRO DO SUL	1200203	949.405,08	1.044.345,59	1.139.286,09	1.234.226,60	1.329.167,11	1.424.107,61	1.424.107,61	1.519.048,12	1.519.048,12	1.519.048,12	1.519.048,12	1.519.048,12	2.848.215,17	18.988.101,46
AC	EPITACIOLANDIA	1200252	199.355,69	219.291,26	239.226,83	259.162,40	279.097,97	299.033,54	299.033,54	318.969,11	318.969,11	318.969,11	318.969,11	318.969,11	598.067,16	3.987.113,94
AC	FEIJO	1200302	244.594,92	269.054,41	293.513,90	317.973,40	342.432,89	366.892,38	366.892,38	391.351,87	391.351,87	391.351,87	391.351,87	391.351,87	733.784,86	4.891.898,49
AC	JORDAO	1200328	385.099,28	423.609,21	462.119,13	500.629,06	539.138,99	577.648,91	577.648,91	616.158,84	616.158,84	616.158,84	616.158,84	616.158,84	1.155.297,77	7.701.985,46
AC	MANCIO LIMA	1200336	280.006,74	308.007,41	336.008,08	364.008,76	392.009,43	420.010,10	420.010,10	448.010,77	448.010,78	448.010,78	448.010,78	448.010,78	840.020,12	5.600.134,63
AC	MANOEL URBANO	1200344	140.894,24	154.983,66	169.073,08	183.162,51	197.251,93	211.341,36	211.341,36	225.430,78	225.430,78	225.430,78	225.430,78	225.430,78	422.682,79	2.817.884,83
AC	MARECHAL THAUMATURGO	1200351	229.222,77	252.145,04	275.067,32	297.989,60	320.911,88	343.834,15	343.834,15	366.756,43	366.756,43	366.756,43	366.756,43	366.756,43	687.668,39	4.584.455,45
AC	PLACIDO DE CASTRO	1200385	84.715,30	93.186,83	101.658,36	110.129,88	118.601,41	127.072,94	127.072,94	135.544,48	135.544,47	135.544,47	135.544,47	135.544,47	254.145,98	1.694.306,00
AC	PORTO ACRE	1200807	365.538,58	402.092,44	438.646,29	475.200,15	511.754,01	548.307,87	548.307,87	584.861,72	584.861,72	584.861,72	584.861,72	584.861,72	1.096.615,66	7.310.771,47
AC	PORTO WALTER	1200393	98.618,34	108.480,18	118.342,01	128.203,85	138.065,68	147.927,52	147.927,52	157.789,35	157.789,35	157.789,35	157.789,35	157.789,35	295.855,12	1.972.366,97
AC	RODRIGUES ALVES	1200427	727.497,19	800.246,90	872.996,62	945.746,34	1.018.496,06	1.091.245,78	1.091.245,78	1.163.995,49	1.163.995,49	1.163.995,49	1.163.995,49	1.163.995,49	2.182.491,50	14.549.943,62
AC	SANTA ROSA DO PURUS	1200435	95.567,03	105.123,74	114.680,44	124.237,14	133.793,85	143.350,55	143.350,55	152.907,26	152.907,25	152.907,26	152.907,26	152.907,25	286.701,17	1.911.340,75
AC	SENA MADUREIRA	1200500	254.994,84	280.494,33	305.993,81	331.493,30	356.992,78	382.492,26	382.492,26	407.991,75	407.991,76	407.991,75	407.991,75	407.991,75	764.984,59	5.099.896,93





AC	SENADOR GUIOMARD	1200450	137.632,41	151.395,65	165.158,89	178.922,13	192.685,37	206.448,61	206.448,61	220.211,85	220.211,85	220.211,85	220.211,85	220.211,85	412.897,31	2.752.648,23
AC	TARAUACA	1200609	387.417,37	426.159,10	464.900,84	503.642,57	542.384,31	581.126,04	581.126,04	619.867,78	619.867,78	619.867,78	619.867,78	619.867,78	1.162.252,03	7.748.347,20
AC	XAPURI	1200708	102.142,85	112.357,14	122.571,42	132.785,71	142.999,99	153.214,28	153.214,28	163.428,56	163.428,56	163.428,56	163.428,56	163.428,56	306.428,64	2.042.857,11
AL	AGUA BRANCA	2700102	985.952,21	1.084.547,43	1.183.142,65	1.281.737,87	1.380.333,10	1.478.928,32	1.478.928,32	1.577.523,54	1.577.523,54	1.577.523,54	1.577.523,54	1.577.523,54	2.957.856,55	19.719.044,15
AL	ANADIA	2700201	598.678,92	658.546,82	718.414,71	778.282,60	838.150,49	898.018,38	898.018,38	957.886,27	957.886,27	957.886,27	957.886,27	957.886,27	1.796.036,72	11.973.578,37
AL	ARAPIRACA	2700300	4.132.586,84	4.545.845,52	4.959.104,21	5.372.362,89	5.785.621,57	6.198.880,26	6.198.880,26	6.612.138,94	6.612.138,94	6.612.138,94	6.612.138,94	6.612.138,94	12.397.760,43	82.651.736,68
AL	ATALAIA	2700409	1.166.612,91	1.283.274,20	1.399.935,49	1.516.596,78	1.633.258,07	1.749.919,36	1.749.919,36	1.866.580,65	1.866.580,65	1.866.580,65	1.866.580,65	1.866.580,65	3.499.838,65	23.332.258,07
AL	BARRA DE SANTO ANTONIO	2700508	446.583,18	491.241,50	535.899,81	580.558,13	625.216,45	669.874,76	669.874,76	714.533,08	714.533,08	714.533,08	714.533,08	714.533,08	1.339.749,47	8.931.663,46
AL	BARRA DE SAO MIGUEL	2700607	75.100,58	82.610,63	90.120,69	97.630,75	105.140,81	112.650,86	112.650,86	120.160,92	120.160,92	120.160,92	120.160,92	120.160,92	225.301,82	1.502.011,60
AL	BATALHA	2700706	385.579,45	424.137,39	462.695,33	501.253,28	539.811,22	578.369,16	578.369,16	616.927,11	616.927,11	616.927,11	616.927,11	616.927,11	1.156.738,26	7.711.588,80
AL	BELEM	2700805	279.618,05	307.579,86	335.541,65	363.503,46	391.465,27	419.427,07	419.427,07	447.388,87	447.388,87	447.388,87	447.388,87	447.388,87	838.854,10	5.592.360,91
AL	BELO MONTE	2700904	440.510,43	484.561,47	528.612,51	572.663,55	616.714,60	660.765,64	660.765,64	704.816,68	704.816,68	704.816,68	704.816,68	704.816,68	1.321.531,19	8.810.208,43
AL	BOCA DA MATA	2701001	323.262,22	355.588,44	387.914,66	420.240,89	452.567,11	484.893,33	484.893,33	517.219,55	517.219,55	517.219,55	517.219,55	517.219,55	969.786,58	6.465.244,31
AL	BRANQUINHA	2701100	708.674,35	779.541,78	850.409,22	921.276,65	992.144,09	1.063.011,52	1.063.011,52	1.133.878,96	1.133.878,96	1.133.878,96	1.133.878,96	1.133.878,96	2.126.022,96	14.173.486,89
AL	CACIMBINHAS	2701209	281.486,11	309.634,72	337.783,33	365.931,94	394.080,55	422.229,16	422.229,16	450.377,76	450.377,77	450.377,77	450.377,77	450.377,77	844.458,20	5.629.722,01
AL	CAJUEIRO	2701308	789.396,78	868.336,45	947.276,13	1.026.215,81	1.105.155,48	1.184.095,16	1.184.095,16	1.263.034,84	1.263.034,84	1.263.034,84	1.263.034,84	1.263.034,84	2.368.190,24	15.787.935,41
AL	CAMPESTRE	2701357	349.493,06	384.442,37	419.391,68	454.340,98	489.290,29	524.239,59	524.239,59	559.188,90	559.188,90	559.188,90	559.188,90	559.188,90	1.048.479,12	6.989.861,18
AL	CAMPO ALEGRE	2701407	2.275.847,65	2.503.432,41	2.731.017,18	2.958.601,94	3.186.186,70	3.413.771,47	3.413.771,47	3.641.356,23	3.641.356,23	3.641.356,23	3.641.356,23	3.641.356,23	6.827.542,87	45.516.952,84
AL	CANAPI	2701605	959.958,83	1.055.954,71	1.151.950,60	1.247.946,48	1.343.942,36	1.439.938,24	1.439.938,24	1.535.934,13	1.535.934,13	1.535.934,13	1.535.934,13	1.535.934,13	2.879.934,13	19.199.176,51
AL	CAPELA	2701704	669.186,83	736.105,51	803.024,19	869.942,87	936.861,55	1.003.780,24	1.003.780,24	1.070.698,92	1.070.698,92	1.070.698,92	1.070.698,92	1.070.698,92	2.007.560,39	13.383.736,42
AL	CARNEIROS	2701803	490.878,76	539.966,64	589.054,51	638.142,39	687.230,26	736.318,14	736.318,14	785.406,02	785.406,02	785.406,02	785.406,02	785.406,02	1.472.636,20	9.817.575,14
AL	CHA PRETA	2701902	172.088,26	189.297,08	206.505,91	223.714,74	240.923,56	258.132,39	258.132,39	275.341,21	275.341,21	275.341,21	275.341,21	275.341,21	516.264,86	3.441.765,24
AL	COITE DO NOIA	2702009	466.310,12	512.941,13	559.572,14	606.203,15	652.834,16	699.465,17	699.465,17	746.096,19	746.096,18	746.096,19	746.096,19	746.096,18	1.398.930,28	9.326.202,25
AL	COLONIA LEOPOLDINA	2702108	993.675,98	1.093.043,57	1.192.411,17	1.291.778,77	1.391.146,37	1.490.513,96	1.490.513,96	1.589.881,56	1.589.881,56	1.589.881,56	1.589.881,56	1.589.881,56	2.981.027,87	19.873.519,45
AL	COQUEIRO SECO	2702207	18.266,48	20.093,13	21.919,78	23.746,42	25.573,07	27.399,72	27.399,72	29.226,37	29.226,37	29.226,37	29.226,37	29.226,37	54.799,52	365.329,69
AL	CORURIPÉ	2702306	1.974.014,81	2.171.416,29	2.368.817,77	2.566.219,25	2.763.620,73	2.961.022,21	2.961.022,21	3.158.423,69	3.158.423,69	3.158.423,69	3.158.423,69	3.158.423,69	5.922.044,37	39.480.296,09
AL	CRAIBAS	2702355	1.375.229,35	1.512.752,28	1.650.275,21	1.787.798,15	1.925.321,08	2.062.844,01	2.062.844,01	2.200.366,95	2.200.366,95	2.200.366,95	2.200.366,95	2.200.366,95	4.125.687,96	27.504.586,80
AL	DELMIRO GOUVEIA	2702405	1.243.670,76	1.368.037,84	1.492.404,91	1.616.771,99	1.741.139,06	1.865.506,14	1.865.506,14	1.989.873,21	1.989.873,21	1.989.873,21	1.989.873,21	1.989.873,21	3.731.012,22	24.873.415,11
AL	DOIS RIACHOS	2702504	620.311,72	682.342,89	744.374,06	806.405,23	868.436,40	930.467,57	930.467,57	992.498,74	992.498,74	992.498,74	992.498,74	992.498,74	1.860.935,06	12.406.234,20
AL	ESTRELA DE ALAGOAS	2702553	382.670,11	420.937,12	459.204,13	497.471,14	535.738,15	574.005,16	574.005,16	612.272,17	612.272,17	612.272,17	612.272,17	612.272,17	1.148.010,23	7.653.402,05
AL	FEIRA GRANDE	2702603	950.970,47	1.046.067,51	1.141.164,56	1.236.261,60	1.331.358,65	1.426.455,70	1.426.455,70	1.521.552,74	1.521.552,74	1.521.552,74	1.521.552,74	1.521.552,74	2.852.911,32	19.019.409,21
AL	FELIZ DESERTO	2702702	80.071,94	88.079,13	96.086,32	104.093,52	112.100,71	120.107,91	120.107,91	128.115,10	128.115,10	128.115,10	128.115,10	128.115,10	240.215,87	1.601.438,81
AL	FLEXEIRAS	2702801	214.814,25	236.295,68	257.777,11	279.258,53	300.739,96	322.221,38	322.221,38	343.702,81	343.702,81	343.702,81	343.702,81	343.702,81	644.442,84	4.296.285,18
AL	GIRAU DO PONCIANO	2702900	1.245.654,91	1.370.220,40	1.494.785,90	1.619.351,39	1.743.916,88	1.868.482,37	1.868.482,37	1.993.047,86	1.993.047,86	1.993.047,86	1.993.047,86	1.993.047,86	3.736.964,66	24.913.098,18
AL	IBATEGUARA	2703007	760.869,25	836.956,17	913.043,09	989.130,02	1.065.216,94	1.141.303,87	1.141.303,87	1.217.390,79	1.217.390,79	1.217.390,79	1.217.390,79	1.217.390,79	2.282.607,66	15.217.384,82
AL	IGACI	2703106	678.972,53	746.869,78	814.767,03	882.664,29	950.561,54	1.018.458,79	1.018.458,79	1.086.356,04	1.086.356,04	1.086.356,04	1.086.356,04	1.086.356,04	2.036.917,54	13.579.450,49
AL	IGREJA NOVA	2703205	737.940,91	811.735,00	885.529,09	959.323,18	1.033.117,27	1.106.911,36	1.106.911,36	1.180.705,45	1.180.705,45	1.180.705,45	1.180.705,45	1.180.705,45	2.213.822,69	14.758.818,11
AL	INHAPI	2703304	811.732,50	892.905,75	974.078,99	1.055.252,24	1.136.425,49	1.217.598,74	1.217.598,74	1.298.771,99	1.298.771,99	1.298.771,99	1.298.771,99	1.298.771,99	2.435.197,43	16.234.649,83
AL	JACARE DOS HOMENS	2703403	501.686,49	551.855,14	602.023,79	652.192,43	702.361,08	752.529,73	752.529,73	802.698,38	802.698,38	802.698,38	802.698,38	802.698,38	1.505.059,39	10.033.729,68
AL	JACUIPE	2703502	8.705,98	9.576,58	10.447,18	11.317,78	12.188,38	13.058,97	13.058,97	13.929,57	13.929,57	13.929,57	13.929,57	13.929,57	26.118,04	174.119,73
AL	JAPARATINGA	2703601	284.485,95	312.934,54	341.383,13	369.831,73	398.280,32	426.728,92	426.728,92	455.177,50	455.177,51	455.177,51	455.177,51	455.177,51	853.457,78	5.689.718,83
AL	JARAMATAIA	2703700	287.560,58	316.316,63	345.072,69	373.828,75	402.584,81	431.340,86	431.340,86	460.096,92	460.096,92	460.096,92	460.096,92	460.096,92	862.681,67	5.751.211,45
AL	JEQUIA DA PRAIA	2703759	204.216,92	224.638,61	245.060,30	265.482,00	285.903,69	306.325,38	306.325,38	326.747,07	326.747,07	326.747,07	326.747,07	326.747,07	612.650,85	4.084.338,48
AL	JOAQUIM GOMES	2703809	268.813,65	295.695,01	322.576,38	349.457,75	376.339,12	403.220,48	403.220,48	430.101,84	430.101,85	430.101,84	430.101,84	430.101,84	806.440,95	5.376.273,04
AL	JUNDIA	2703908	216.433,38	238.076,72	259.720,06	281.363,40	303.006,74	324.650,08	324.650,08	346.293,42	346.293,41	346.293,42	346.293,41	346.293,41	649.300,22	4.328.667,75
AL	JUNQUEIRO	2704005	643.099,34	707.409,27	771.719,21	836.029,14	900.339,07	964.649,01	964.649,01	1.028.958,94	1.028.958,94	1.028.958,94	1.028.958,94	1.028.958,94	1.929.297,94	12.861.986,69
AL	LAGOA DA CANOA	2704104	916.822,53	1.008.504,78	1.100.187,03	1.191.869,29	1.283.551,54	1.375.233,79	1.375.233,79	1.466.916,04	1.466.916,04	1.466.916,04	1.466.916,04	1.466.916,04	2.750.467,53	18.336.450,48
AL	LIMOIEIRO DE ANADIA	2704203	1.503.775,62	1.654.153,18	1.804.530,74	1.954.908,30	2.105.285,87	2.255.663,43	2.255.663,43	2.406.040,99	2.406.040,99	2.406.040,99	2.406.040,99	2.406.040,99	4.511.326,78	30.07



AM	ANORI	1300102	363.074,78	399.382,26	435.689,73	471.997,21	508.304,69	544.612,17	544.612,17	580.919,64	580.919,64	580.919,64	580.919,64	580.919,64	1.089.224,28	7.261.495,49
AM	APUI	1300144	207.641,55	228.405,71	249.169,86	269.934,02	290.698,18	311.462,33	311.462,33	332.226,49	332.226,49	332.226,49	332.226,49	332.226,49	622.924,73	4.152.831,16
AM	ATALAIA DO NORTE	1300201	768.725,43	845.597,97	922.470,51	999.343,05	1.076.215,59	1.153.088,13	1.153.088,13	1.229.960,68	1.229.960,68	1.229.960,68	1.229.960,68	1.229.960,68	2.306.176,19	15.374.508,40
AM	AUTAZES	1300300	1.320.565,92	1.452.622,51	1.584.679,10	1.716.735,69	1.848.792,28	1.980.848,87	1.980.848,87	2.112.905,46	2.112.905,46	2.112.905,46	2.112.905,46	2.112.905,46	3.961.697,66	26.411.318,20
AM	BARCELOS	1300409	581.801,44	639.981,59	698.161,73	756.341,88	814.522,02	872.702,16	872.702,16	930.882,31	930.882,31	930.882,31	930.882,31	930.882,31	1.745.404,24	11.636.028,77
AM	BARREIRINHA	1300508	1.608.622,54	1.769.484,79	1.930.347,04	2.091.209,30	2.252.071,55	2.412.933,80	2.412.933,80	2.573.796,06	2.573.796,06	2.573.796,06	2.573.796,06	2.573.796,06	4.825.867,52	32.172.450,64
AM	BENJAMIN CONSTANT	1300607	3.081.586,33	3.389.744,96	3.697.903,60	4.006.062,23	4.314.220,86	4.622.379,50	4.622.379,50	4.930.538,13	4.930.538,13	4.930.538,13	4.930.538,13	4.930.538,13	9.244.758,91	61.631.726,54
AM	BERURI	1300631	402.338,53	442.572,39	482.806,24	523.040,09	563.273,94	603.507,80	603.507,80	643.741,65	643.741,65	643.741,65	643.741,65	643.741,65	1.207.015,53	8.046.770,57
AM	BOA VISTA DO RAMOS	1300680	704.481,05	774.929,15	845.377,26	915.825,36	986.273,47	1.056.721,57	1.056.721,57	1.127.169,67	1.127.169,67	1.127.169,67	1.127.169,67	1.127.169,67	2.113.443,09	14.089.620,87
AM	BOCA DO ACRE	1300706	702.412,29	772.653,52	842.894,75	913.135,98	983.377,21	1.053.618,43	1.053.618,43	1.123.859,66	1.123.859,66	1.123.859,66	1.123.859,66	1.123.859,66	2.107.236,82	14.048.245,73
AM	BORBA	1300805	1.178.270,89	1.296.097,98	1.413.925,07	1.531.752,16	1.649.579,25	1.767.406,34	1.767.406,34	1.885.233,43	1.885.233,43	1.885.233,43	1.885.233,43	1.885.233,43	3.534.812,61	23.565.417,79
AM	CAAPIRANGA	1300839	78.318,56	86.150,41	93.982,27	101.814,13	109.645,98	117.477,84	117.477,84	125.309,69	125.309,69	125.309,69	125.309,69	125.309,69	234.955,76	1.566.371,24
AM	CANUTAMA	1300904	327.402,72	360.142,99	392.883,26	425.623,53	458.363,80	491.104,07	491.104,07	523.844,34	523.844,34	523.844,34	523.844,34	523.844,34	982.208,09	6.548.054,23
AM	CARAUARI	1301001	688.076,16	756.883,77	825.691,39	894.499,00	963.306,62	1.032.114,23	1.032.114,23	1.100.921,85	1.100.921,85	1.100.921,85	1.100.921,85	1.100.921,85	2.064.228,41	13.761.523,06
AM	CAREIRO	1301100	879.125,82	967.038,40	1.054.950,98	1.142.863,56	1.230.776,14	1.318.688,73	1.318.688,73	1.406.601,31	1.406.601,31	1.406.601,31	1.406.601,31	1.406.601,31	2.637.377,36	17.582.516,27
AM	CAREIRO DA VARZEA	1301159	535.296,31	588.825,94	642.355,57	695.885,20	749.414,83	802.944,46	802.944,46	856.474,09	856.474,09	856.474,09	856.474,09	856.474,09	1.605.888,83	10.705.926,05
AM	COARI	1301209	881.317,93	969.449,72	1.057.581,51	1.145.713,31	1.233.845,10	1.321.976,89	1.321.976,89	1.410.108,68	1.410.108,68	1.410.108,68	1.410.108,68	1.410.108,68	2.643.953,72	17.626.358,47
AM	CODAIAS	1301308	443.016,99	487.318,69	531.620,39	575.922,09	620.223,79	664.525,48	664.525,48	708.827,18	708.827,18	708.827,18	708.827,18	708.827,18	1.329.050,92	8.860.339,73
AM	EIRUNEPE	1301407	673.545,82	740.900,41	808.254,99	875.609,57	942.964,15	1.010.318,73	1.010.318,73	1.077.673,32	1.077.673,32	1.077.673,32	1.077.673,32	1.077.673,32	2.020.637,38	13.470.916,38
AM	ENVIRA	1301506	369.557,39	406.513,13	443.468,87	480.424,60	517.380,34	554.336,08	554.336,08	591.291,82	591.291,82	591.291,82	591.291,82	591.291,82	1.108.672,09	7.391.147,68
AM	FONTE BOA	1301605	822.947,97	905.242,77	987.537,57	1.069.832,37	1.152.127,16	1.234.421,96	1.234.421,96	1.316.716,76	1.316.716,76	1.316.716,76	1.316.716,76	1.316.716,76	2.468.843,83	16.458.959,39
AM	GUAJARA	1301654	294.350,37	323.785,41	353.220,44	382.655,48	412.090,52	441.525,55	441.525,55	470.960,59	470.960,59	470.960,59	470.960,59	470.960,59	883.051,03	5.887.007,30
AM	HUMAITA	1301704	1.289.435,08	1.418.378,59	1.547.322,10	1.676.265,60	1.805.209,11	1.934.152,62	1.934.152,62	2.063.096,13	2.063.096,12	2.063.096,12	2.063.096,12	2.063.096,12	3.868.305,16	25.788.701,50
AM	IPIXUNA	1301803	744.594,73	819.054,20	893.513,67	967.973,14	1.042.432,61	1.116.892,09	1.116.892,09	1.191.351,56	1.191.351,56	1.191.351,56	1.191.351,56	1.191.351,56	2.233.784,08	14.891.894,41
AM	IRANDUBA	1301852	1.395.267,05	1.534.793,75	1.674.320,46	1.813.847,16	1.953.373,86	2.092.900,57	2.092.900,57	2.232.427,27	2.232.427,27	2.232.427,27	2.232.427,27	2.232.427,27	4.185.801,08	27.905.340,85
AM	ITACOATIARA	1301902	1.588.229,95	1.747.052,94	1.905.875,93	2.064.698,93	2.223.521,92	2.382.344,92	2.382.344,92	2.541.167,91	2.541.167,91	2.541.167,91	2.541.167,91	2.541.167,91	4.764.689,77	31.764.598,83
AM	ITAMARATI	1301951	508.824,91	559.707,40	610.589,89	661.472,38	712.354,87	763.237,36	763.237,36	814.119,85	814.119,85	814.119,85	814.119,85	814.119,85	1.526.474,61	10.176.498,03
AM	ITAPIRANGA	1302009	258.553,96	284.409,35	310.264,75	336.120,14	361.975,55	387.830,95	387.830,95	413.686,33	413.686,34	413.686,33	413.686,33	413.686,33	775.661,90	5.171.079,22
AM	JAPURA	1302108	736.564,43	810.220,88	883.877,32	957.533,76	1.031.190,20	1.104.846,65	1.104.846,65	1.178.503,09	1.178.503,09	1.178.503,09	1.178.503,09	1.178.503,09	2.209.693,23	14.731.288,57
AM	JURUA	1302207	443.495,03	487.844,53	532.194,03	576.543,53	620.893,04	665.242,54	665.242,54	709.592,04	709.592,04	709.592,04	709.592,04	709.592,04	1.330.484,99	8.869.900,43
AM	JUTAI	1302306	1.565.169,62	1.721.686,58	1.878.203,55	2.034.720,51	2.191.237,47	2.347.754,43	2.347.754,43	2.504.271,39	2.504.271,39	2.504.271,39	2.504.271,39	2.504.271,39	4.695.508,81	31.303.392,35
AM	LABREA	1302405	1.444.047,39	1.588.452,13	1.732.856,87	1.877.261,61	2.021.666,35	2.166.071,09	2.166.071,09	2.310.475,83	2.310.475,83	2.310.475,83	2.310.475,83	2.310.475,83	4.332.142,08	28.880.947,76
AM	MANACAPURU	1302504	2.274.049,03	2.501.453,93	2.728.858,83	2.956.263,74	3.183.668,64	3.411.073,54	3.411.073,54	3.638.478,44	3.638.478,44	3.638.478,44	3.638.478,44	3.638.478,44	6.822.147,02	45.480.980,47
AM	MANAQUIRI	1302553	584.309,88	642.740,86	701.171,85	759.602,84	818.033,82	876.464,81	876.464,81	934.895,80	934.895,80	934.895,80	934.895,80	934.895,80	1.752.929,55	11.686.197,42
AM	MANICORE	1302702	1.975.753,80	2.173.329,18	2.370.904,56	2.568.479,94	2.766.055,32	2.963.630,70	2.963.630,70	3.161.206,08	3.161.206,08	3.161.206,08	3.161.206,08	3.161.206,08	5.927.261,38	39.515.075,98
AM	MAUES	1302900	1.887.181,21	2.075.899,33	2.264.617,45	2.453.335,57	2.642.053,69	2.830.771,81	2.830.771,81	3.019.489,93	3.019.489,93	3.019.489,93	3.019.489,93	3.019.489,93	5.661.543,60	37.743.624,12
AM	NHAMUNDA	1303007	454.847,10	500.331,81	545.816,52	591.301,23	636.785,94	682.270,65	682.270,65	727.755,36	727.755,36	727.755,36	727.755,36	727.755,36	1.364.541,28	9.096.941,98
AM	NOVA OLINDA DO NORTE	1303106	1.067.407,18	1.174.147,90	1.280.888,62	1.387.629,33	1.494.370,05	1.601.110,77	1.601.110,77	1.707.851,49	1.707.851,49	1.707.851,49	1.707.851,49	1.707.851,49	3.202.221,46	21.348.143,53
AM	NOVO AIRAO	1303205	297.954,09	327.749,49	357.544,90	387.340,31	417.135,72	446.931,13	446.931,13	476.726,53	476.726,53	476.726,53	476.726,53	476.726,53	893.862,19	5.959.081,61
AM	NOVO ARIPUANA	1303304	390.400,59	429.440,64	468.480,70	507.520,76	546.560,82	585.600,88	585.600,88	624.640,93	624.640,93	624.640,93	624.640,93	624.640,93	1.171.201,70	7.808.011,62
AM	PARINTINS	1303403	2.266.351,25	2.492.986,38	2.719.621,50	2.946.256,63	3.172.891,75	3.399.526,88	3.399.526,88	3.626.162,00	3.626.162,00	3.626.162,00	3.626.162,00	3.626.162,00	6.799.053,68	45.327.024,95
AM	PAUINI	1303502	498.737,84	548.611,63	598.485,41	648.359,19	698.232,98	748.106,76	748.106,76	797.980,54	797.980,54	797.980,54	797.980,54	797.980,54	1.496.213,46	9.974.756,73
AM	PRESIDENTE FIGUEIREDO	1303536	439.655,59	483.621,15	527.586,71	571.552,27	615.517,83	659.483,38	659.483,38	703.448,94	703.448,94	703.448,94	703.448,94	703.448,94	1.318.966,72	8.793.111,73
AM	RIO PRETO DA EVA	1303569	760.538,07	836.591,88	912.645,68	988.699,49	1.064.753,30	1.140.807,10	1.140.807,10	1.216.860,91	1.216.860,91	1.216.860,91	1.216.860,91	1.216.860,91	2.281.614,16	15.210.761,33
AM	SANTA ISABEL DO RIO NEGRO	1303601	810.566,60	891.623,26	972.679,92	1.053.736,58	1.134.793,24	1.215.849,90	1.215.849,90	1.296.906,56	1.296.906,56	1.296.906,56	1.296.906,56	1.296.906,56	2.431.699,79	16.211.331,99
AM	SANTO ANTONIO DO ICA	1303700	2.064.069,88	2.270.476,87	2.476.883,85	2.683.290,84	2.889.697,83	3.096.104,82	3.096.104,82	3.302.511,80	3.302.511,80	3.302.511,80	3.302.511,80	3.302.511,80	6.192.209,56	41.281.397,47
AM	SAO GABRIEL DA CACHEIRA	1303809	3.578.679,13	3.936.547,04	4.294.414,95	4.652.282,86	5.010.150,77	5.368.018,68	5.368.018,68	5.725.886,60	5.725.886,60	5.725.886,60	5.725.886,60	5.725.886,60	10.736.037,29	71.573.582,40
AM	SAO PAULO DE OLIVENCA	1303908	2.4													

BA	ARACAS	2902054	65.261,38	71.787,51	78.313,65	84.839,79	91.365,93	97.892,06	97.892,06	104.418,20	104.418,20	104.418,20	104.418,20	104.418,20	195.784,22	1.305.227,60
BA	ARACATU	2902005	332.086,13	366.086,75	399.367,36	432.647,97	465.928,58	499.209,20	499.209,20	532.489,81	532.489,81	532.489,81	532.489,81	532.489,81	998.418,33	6.656.122,57
BA	ARACI	2902104	4.126.195,86	4.538.815,44	4.951.435,03	5.364.054,61	5.776.674,20	6.189.293,78	6.189.293,78	6.601.913,37	6.601.913,37	6.601.913,37	6.601.913,37	6.601.913,37	12.378.587,46	82.523.917,01
BA	ARAMARI	2902203	1.114.215,48	1.225.637,02	1.337.058,57	1.448.480,12	1.559.901,66	1.671.323,21	1.671.323,21	1.782.744,76	1.782.744,76	1.782.744,76	1.782.744,76	1.782.744,76	3.342.646,33	22.284.309,40
BA	ARATACA	2902252	167.777,99	184.555,79	201.333,59	218.111,39	234.889,19	251.666,99	251.666,99	268.444,79	268.444,79	268.444,79	268.444,79	268.444,79	503.334,03	3.355.559,91
BA	ARATUIPE	2902302	231.760,76	254.936,84	278.112,91	301.288,99	324.465,07	347.641,14	347.641,14	370.817,22	370.817,22	370.817,22	370.817,22	370.817,22	635.215,29	4.635.215,29
BA	AURELINO LEAL	2902401	374.427,76	411.870,54	449.313,31	486.756,09	524.198,86	561.641,64	561.641,64	599.084,42	599.084,42	599.084,42	599.084,42	599.084,42	1.123.283,19	7.488.555,13
BA	BAIANOPOLIS	2902500	61.906,74	68.097,42	74.288,09	80.478,77	86.669,44	92.860,11	92.860,11	99.050,79	99.050,79	99.050,79	99.050,79	99.050,79	185.720,30	1.238.134,93
BA	BAIXA GRANDE	2902609	342.647,62	376.912,38	411.177,14	445.441,90	479.706,66	513.971,42	513.971,42	548.236,19	548.236,18	548.236,19	548.236,19	548.236,19	1.027.942,77	6.852.952,25
BA	BANZAE	2902658	629.617,54	692.579,30	755.541,05	818.502,81	881.464,56	944.426,31	944.426,31	1.007.388,07	1.007.388,07	1.007.388,07	1.007.388,07	1.007.388,07	1.888.852,55	12.592.350,78
BA	BARRA	2902708	1.311.065,97	1.442.172,57	1.573.279,17	1.704.385,76	1.835.492,36	1.966.598,96	1.966.598,96	2.097.705,55	2.097.705,55	2.097.705,55	2.097.705,55	2.097.705,55	3.933.197,85	26.221.319,35
BA	BARRA DA ESTIVA	2902807	422.077,79	464.285,56	506.493,34	548.701,12	590.908,90	633.116,67	633.116,67	675.324,45	675.324,45	675.324,45	675.324,45	675.324,45	1.266.233,30	8.441.555,60
BA	BARRA DO CHOCA	2902906	911.239,05	1.002.362,96	1.093.486,86	1.184.610,77	1.275.734,67	1.366.858,58	1.366.858,58	1.457.982,48	1.457.982,48	1.457.982,48	1.457.982,48	1.457.982,48	2.733.717,07	18.224.780,94
BA	BARRA DO MENDES	2903003	243.597,40	267.957,15	292.316,89	316.676,63	341.036,37	365.396,11	365.396,11	389.755,85	389.755,85	389.755,85	389.755,85	389.755,85	730.792,28	4.871.948,19
BA	BARREIRAS	2903201	1.354.264,12	1.489.690,53	1.625.116,94	1.760.543,35	1.895.969,76	2.031.396,17	2.031.396,17	2.166.822,59	2.166.822,59	2.166.822,59	2.166.822,59	2.166.822,59	4.062.792,27	27.085.282,26
BA	BARRO ALTO	2903235	529.089,40	581.998,34	634.907,28	687.816,21	740.725,15	793.634,09	793.634,09	846.543,03	846.543,03	846.543,03	846.543,03	846.543,03	1.587.268,13	10.581.787,84
BA	BARRO PRETO	2903300	288.782,43	317.660,67	346.538,91	375.417,16	404.295,40	433.173,64	433.173,64	462.051,88	462.051,88	462.051,88	462.051,88	462.051,88	866.347,23	5.775.648,48
BA	BARROCAS	2903276	678.487,65	746.336,42	814.185,18	882.033,95	949.882,71	1.017.731,48	1.017.731,48	1.085.580,24	1.085.580,24	1.085.580,24	1.085.580,24	1.085.580,24	2.035.462,87	13.569.752,94
BA	BELMONTE	2903409	219.111,53	241.022,68	262.933,84	284.844,99	306.756,14	328.667,30	328.667,30	350.578,45	350.578,45	350.578,45	350.578,45	350.578,45	657.234,67	4.382.230,70
BA	BELO CAMPO	2903508	400.572,02	440.629,22	480.686,42	520.743,62	560.800,82	600.858,02	600.858,02	640.915,22	640.915,22	640.915,22	640.915,22	640.915,22	1.201.715,97	8.011.440,21
BA	BIRITINGA	2903607	588.929,93	647.822,92	706.715,91	765.608,90	824.501,89	883.394,89	883.394,89	942.287,88	942.287,88	942.287,88	942.287,88	942.287,88	1.766.789,68	11.778.598,41
BA	BOA NOVA	2903706	247.312,83	272.044,11	296.775,40	321.506,68	346.237,96	370.969,25	370.969,25	395.700,53	395.700,53	395.700,53	395.700,53	395.700,53	741.938,57	4.946.256,70
BA	BOA VISTA DO TUPIIM	2903805	417.615,79	459.377,37	501.138,95	542.900,53	584.662,11	626.423,69	626.423,69	668.185,27	668.185,27	668.185,27	668.185,27	668.185,27	1.252.847,30	8.352.315,78
BA	BOM JESUS DA LAPA	2903904	1.721.322,61	1.893.454,87	2.065.587,13	2.237.719,39	2.409.851,65	2.581.983,91	2.581.983,91	2.754.116,17	2.754.116,17	2.754.116,17	2.754.116,17	2.754.116,17	5.163.967,78	34.426.452,10
BA	BOM JESUS DA SERRA	2903953	84.499,75	92.949,72	101.399,70	109.849,67	118.299,65	126.749,62	126.749,62	135.199,60	135.199,60	135.199,60	135.199,60	135.199,60	253.499,31	1.689.995,04
BA	BONINAL	2904001	222.980,89	245.278,98	267.577,07	289.875,16	312.173,25	334.471,34	334.471,34	356.769,43	356.769,43	356.769,43	356.769,43	356.769,43	668.942,77	4.459.617,95
BA	BONITO	2904050	856.222,27	941.844,50	1.027.466,73	1.113.088,95	1.198.711,18	1.284.333,41	1.284.333,41	1.369.955,64	1.369.955,64	1.369.955,64	1.369.955,64	1.369.955,64	2.568.666,73	17.124.445,38
BA	BOQUIRA	2904100	630.914,45	694.005,89	757.097,34	820.188,78	883.280,23	946.371,67	946.371,67	1.009.463,12	1.009.463,12	1.009.463,12	1.009.463,12	1.009.463,12	1.892.792,26	12.618.288,89
BA	BOTUPORA	2904209	435.474,72	479.022,20	522.569,67	566.117,14	609.664,61	653.212,08	653.212,08	696.759,56	696.759,56	696.759,56	696.759,56	696.759,56	1.306.424,08	8.709.494,38
BA	BREJOES	2904308	336.719,54	370.391,49	404.063,44	437.735,40	471.407,35	505.079,30	505.079,30	538.751,26	538.751,26	538.751,26	538.751,26	538.751,26	1.010.158,52	6.734.390,64
BA	BREJOLANDIA	2904407	34.700,23	38.170,25	41.640,28	45.110,30	48.580,32	52.050,35	52.050,35	55.520,37	55.520,37	55.520,37	55.520,37	55.520,37	104.100,78	694.004,71
BA	BROTAS DE MACAUBAS	2904506	228.181,19	250.999,31	273.817,43	296.635,55	319.453,67	342.271,79	342.271,79	365.089,91	365.089,91	365.089,91	365.089,91	365.089,91	684.543,69	4.563.623,97
BA	BRUMADO	2904605	1.608.713,83	1.769.585,21	1.930.456,59	2.091.327,98	2.252.199,36	2.413.070,74	2.413.070,74	2.573.942,12	2.573.942,12	2.573.942,12	2.573.942,12	2.573.942,12	4.826.141,42	32.174.276,47
BA	BUERAREMA	2904704	211.658,02	232.823,82	253.989,62	275.155,42	296.321,23	317.487,03	317.487,03	338.652,83	338.652,83	338.652,83	338.652,83	338.652,83	634.974,11	4.233.160,43
BA	BURITIRAMA	2904753	459.181,15	505.099,27	551.017,38	596.935,49	642.853,61	688.771,72	688.771,72	734.689,84	734.689,84	734.689,84	734.689,84	734.689,84	1.377.543,37	9.183.622,91
BA	CAATIBA	2904803	151.922,44	167.114,68	182.306,92	197.499,17	212.691,41	227.883,66	227.883,66	243.075,90	243.075,90	243.075,90	243.075,90	243.075,90	455.767,39	3.038.448,83
BA	CABACEIRAS DO PARAGUACU	2904852	835.380,17	918.918,19	1.002.456,20	1.085.994,22	1.169.532,24	1.253.070,25	1.253.070,25	1.336.608,27	1.336.608,27	1.336.608,27	1.336.608,27	1.336.608,27	2.506.140,44	16.707.603,31
BA	CACHOEIRA	2904902	471.938,62	519.132,48	566.326,34	613.520,21	660.714,07	707.907,93	707.907,93	755.101,79	755.101,79	755.101,79	755.101,79	755.101,79	1.415.815,79	9.438.772,32
BA	CACULE	2905008	783.321,34	861.653,47	939.985,60	1.018.317,74	1.096.649,87	1.174.982,00	1.174.982,00	1.253.314,13	1.253.314,13	1.253.314,13	1.253.314,13	1.253.314,13	2.349.963,95	15.666.426,62
BA	CAEM	2905107	640.731,71	704.804,88	768.878,05	832.951,23	897.024,40	961.097,57	961.097,57	1.025.170,74	1.025.170,74	1.025.170,74	1.025.170,74	1.025.170,74	1.922.195,05	12.814.634,16
BA	CAETANOS	2905156	163.533,55	179.886,91	196.240,27	212.593,62	228.946,98	245.300,33	245.300,33	261.653,69	261.653,69	261.653,69	261.653,69	261.653,69	490.600,75	3.270.671,19
BA	CAETITE	2905206	155.521,15	171.073,27	186.625,38	202.177,50	217.729,61	233.281,73	233.281,73	248.833,84	248.833,84	248.833,84	248.833,84	248.833,84	466.563,54	3.110.423,11
BA	CARANHAU	2905305	772.459,74	849.705,71	926.951,68	1.004.197,65	1.081.443,63	1.158.689,60	1.158.689,60	1.235.935,57	1.235.935,57	1.235.935,57	1.235.935,57	1.235.935,57	2.317.379,15	15.449.194,61
BA	CAIRU	2905404	773.677,46	851.045,20	928.412,95	1.005.780,69	1.083.148,44	1.160.516,18	1.160.516,18	1.237.883,93	1.237.883,93	1.237.883,93	1.237.883,93	1.237.883,93	2.321.032,29	15.473.549,04
BA	CALDEIRAO GRANDE	2905503	707.236,47	777.960,12	848.683,76	919.407,41	990.131,06	1.060.854,70	1.060.854,70	1.131.578,35	1.131.578,35	1.131.578,35	1.131.578,35	1.131.578,35	2.121.709,36	14.144.729,33
BA	CAMACAN	2905602	141.934,70	156.128,17	170.321,64	184.515,11	198.708,58	212.902,05	212.902,05	227.095,52	227.095,52	227.095,52	227.095,52	227.095,52	425.804,13	2.838.694,03
BA	CAMAMU	2905800	597.246,53	656.971,19	716.695,84	776.420,49	836.145,14	895.869,80	895.869,80	955.594,45	955.594,45	955.594,45	955.594,45	955.594,45	1.791.739,53	11.944.930,57
BA	CAMPO ALEGRE DE LOURDES	2905909	836.383,32	920.021,66	1.003.659,99	1.087.298,32	1.170.936,65	1.254.574,98	1.254.574,98	1.338.213,31	1.338.213,31	1.338.213,31	1.338.213,31	1.338.213,31	2.509.149,92	16.727.666,37
BA	CAMPO FORMOSO	2906006	2.447.113,56	2.691.824,92	2.											

BA	FILADELFIA	2910859	821.446,89	903.591,58	985.736,27	1.067.880,96	1.150.025,65	1.232.170,34	1.232.170,34	1.314.315,03	1.314.315,03	1.314.315,03	1.314.315,03	1.314.315,03	2.464.340,61	16.428.937,79
BA	FIRMINO ALVES	2910909	30.831,58	33.914,74	36.997,90	40.081,06	43.164,22	46.247,37	46.247,37	49.330,53	49.330,53	49.330,53	49.330,53	49.330,53	92.494,84	616.631,73
BA	FLORESTA AZUL	2911006	85.113,55	93.624,91	102.136,26	110.647,62	119.158,97	127.670,33	127.670,33	136.181,68	136.181,68	136.181,68	136.181,68	136.181,68	255.340,75	1.702.271,12
BA	GANDU	2911204	2.032.080,23	2.235.288,25	2.438.496,28	2.641.704,30	2.844.912,32	3.048.120,34	3.048.120,34	3.251.328,37	3.251.328,36	3.251.328,37	3.251.328,36	3.251.328,36	6.096.240,62	40.641.604,50
BA	GAVIAO	2911253	290.527,07	319.579,77	348.632,48	377.685,18	406.737,89	435.790,60	435.790,60	464.843,30	464.843,30	464.843,30	464.843,30	464.843,30	871.581,12	5.810.541,21
BA	GENTIO DO OURO	2911303	8.442,03	9.286,24	10.130,44	10.974,64	11.818,85	12.663,05	12.663,05	13.507,26	13.507,26	13.507,26	13.507,26	13.507,26	25.326,16	168.840,76
BA	GLORIA	2911402	323.491,30	355.840,43	388.189,56	420.538,69	452.887,82	485.236,95	485.236,95	517.586,08	517.586,08	517.586,08	517.586,08	517.586,08	970.473,85	6.469.825,95
BA	GONGOGI	2911501	10.778,60	11.856,46	12.934,32	14.012,19	15.090,05	16.167,91	16.167,91	17.245,77	17.245,77	17.245,77	17.245,77	17.245,77	32.335,87	215.572,16
BA	GOVERNADOR MANGABEIRA	2911600	580.255,52	638.281,07	696.306,62	754.332,17	812.357,72	870.383,27	870.383,27	928.408,83	928.408,83	928.408,83	928.408,83	928.408,83	1.740.766,47	11.605.110,26
BA	GUAJERU	2911659	147.468,85	162.215,73	176.962,62	191.709,50	206.456,39	221.203,27	221.203,27	235.950,16	235.950,16	235.950,16	235.950,16	235.950,16	442.406,58	2.949.377,01
BA	GUANAMBI	2911709	1.042.634,68	1.146.898,14	1.251.161,61	1.355.425,08	1.459.688,54	1.563.952,01	1.563.952,01	1.668.215,48	1.668.215,48	1.668.215,48	1.668.215,48	1.668.215,48	3.127.903,93	20.852.693,40
BA	GUARATINGA	2911808	211.606,68	232.767,35	253.928,02	275.088,69	296.249,36	317.410,03	317.410,03	338.570,70	338.570,70	338.570,70	338.570,70	338.570,70	634.820,10	4.232.133,76
BA	HELIOPOLIS	2911857	346.074,85	380.682,34	415.289,82	449.897,31	484.504,79	519.112,28	519.112,28	553.719,76	553.719,76	553.719,76	553.719,76	553.719,76	1.038.224,47	6.921.496,94
BA	IACU	2911907	1.042.761,95	1.147.038,15	1.251.314,34	1.355.590,53	1.459.866,73	1.564.142,92	1.564.142,92	1.668.419,12	1.668.419,12	1.668.419,12	1.668.419,12	1.668.419,12	3.128.285,78	20.855.238,92
BA	IBIASSUCE	2912004	156.265,56	171.892,11	187.518,67	203.145,23	218.771,78	234.398,34	234.398,34	250.024,90	250.024,89	250.024,89	250.024,90	250.024,89	468.796,75	3.125.311,25
BA	IBICARAI	2912103	301.511,00	331.662,10	361.813,20	391.964,29	422.115,39	452.266,49	452.266,49	482.417,59	482.417,59	482.417,59	482.417,59	482.417,59	904.532,93	6.030.219,84
BA	IBICOARA	2912202	811.195,38	892.314,92	973.434,45	1.054.553,99	1.135.673,53	1.216.793,07	1.216.793,07	1.297.912,60	1.297.912,60	1.297.912,60	1.297.912,60	1.297.912,60	2.433.586,06	16.223.907,47
BA	IBICUI	2912301	284.187,52	312.606,27	341.025,02	369.443,77	397.862,53	426.281,28	426.281,28	454.700,02	454.700,03	454.700,03	454.700,03	454.700,03	852.562,48	5.683.750,29
BA	IBIPEBA	2912400	339.345,69	373.280,26	407.214,83	441.149,40	475.083,97	509.018,54	509.018,54	542.953,11	542.953,11	542.953,11	542.953,11	542.953,11	1.018.037,01	6.786.913,79
BA	IBIPITANGA	2912509	1.087.070,43	1.195.777,48	1.304.484,52	1.413.191,56	1.521.898,60	1.630.605,65	1.630.605,65	1.739.312,69	1.739.312,69	1.739.312,69	1.739.312,69	1.739.312,69	3.261.211,21	21.741.408,55
BA	IBIQUERA	2912608	19.137,17	21.050,89	22.964,61	24.878,32	26.792,04	28.705,76	28.705,76	30.619,48	30.619,48	30.619,48	30.619,48	30.619,48	57.411,56	382.743,51
BA	IBIRAPITANGA	2912707	383.127,55	421.440,31	459.753,06	498.065,82	536.378,57	574.691,33	574.691,33	613.004,08	613.004,08	613.004,08	613.004,08	613.004,08	1.149.382,58	7.662.550,95
BA	IBIRAPUA	2912806	96.714,09	106.385,49	116.056,90	125.728,31	135.399,72	145.071,13	145.071,13	154.742,54	154.742,54	154.742,54	154.742,54	154.742,54	290.142,34	1.934.281,81
BA	IBIRATAIA	2912905	313.446,20	344.790,82	376.135,44	407.480,06	438.824,68	470.169,30	470.169,30	501.513,92	501.513,92	501.513,92	501.513,92	501.513,92	940.338,48	6.268.923,88
BA	IBITIARA	2913002	325.670,99	358.238,09	390.805,19	423.372,29	455.939,38	488.506,48	488.506,48	521.073,58	521.073,58	521.073,58	521.073,58	521.073,58	977.012,91	6.513.419,71
BA	IBITITA	2913101	710.511,68	781.562,85	852.614,01	923.665,18	994.716,35	1.065.767,52	1.065.767,52	1.136.818,68	1.136.818,68	1.136.818,68	1.136.818,68	1.136.818,68	2.131.534,98	14.210.233,49
BA	IBOTIRAMA	2913200	597.586,30	657.344,93	717.103,55	776.862,18	836.620,81	896.379,44	896.379,44	956.138,07	956.138,07	956.138,07	956.138,07	956.138,07	1.792.758,82	11.951.725,82
BA	ICHU	2913309	249.192,73	274.112,01	299.031,28	323.950,56	348.869,83	373.789,10	373.789,10	398.708,38	398.708,38	398.708,38	398.708,38	398.708,38	747.578,26	4.983.854,77
BA	IGAPORA	2913408	306.300,50	336.930,55	367.560,60	398.190,65	428.820,70	459.450,75	459.450,75	490.080,80	490.080,80	490.080,80	490.080,80	490.080,80	918.901,44	6.126.009,94
BA	IGRAPIUNA	2913457	287.724,61	316.497,07	345.269,54	374.042,00	402.814,46	431.586,92	431.586,92	460.359,38	460.359,38	460.359,38	460.359,38	460.359,38	863.173,76	5.754.492,18
BA	IGUAI	2913507	302.776,77	333.054,45	363.332,13	393.609,81	423.887,48	454.165,16	454.165,16	484.442,84	484.442,84	484.442,84	484.442,84	484.442,84	908.330,23	6.055.535,39
BA	ILHEUS	2913606	366.855,16	403.540,68	440.226,19	476.911,71	513.597,22	550.282,74	550.282,74	586.968,26	586.968,26	586.968,26	586.968,26	586.968,26	1.100.565,40	7.337.103,14
BA	INHAMBUPE	2913705	813.841,96	895.226,15	976.610,35	1.057.994,54	1.139.378,73	1.220.762,93	1.220.762,93	1.302.147,13	1.302.147,12	1.302.147,12	1.302.147,12	1.302.147,13	2.441.525,79	16.276.839,00
BA	IPECAETA	2913804	938.149,45	1.031.964,39	1.125.779,34	1.219.594,28	1.313.409,22	1.407.224,17	1.407.224,17	1.501.039,11	1.501.039,11	1.501.039,11	1.501.039,11	1.501.039,11	2.814.448,27	18.762.988,84
BA	IPIAU	2913903	383.017,03	421.318,73	459.620,43	497.922,13	536.223,84	574.525,54	574.525,54	612.827,24	612.827,24	612.827,24	612.827,24	612.827,24	1.149.051,01	7.660.340,45
BA	IPIRA	2914000	1.521.474,84	1.673.622,32	1.825.769,81	1.977.917,29	2.130.064,78	2.282.212,26	2.282.212,26	2.434.359,74	2.434.359,74	2.434.359,74	2.434.359,74	2.434.359,74	4.564.424,46	30.429.496,72
BA	IPUPIARA	2914109	169.876,67	186.864,34	203.852,01	220.839,68	237.827,34	254.815,01	254.815,01	271.802,68	271.802,68	271.802,68	271.802,68	271.802,68	509.630,08	3.397.533,54
BA	IRAJUBA	2914208	357.371,72	393.108,90	428.846,07	464.583,24	500.320,41	536.057,58	536.057,58	571.794,76	571.794,76	571.794,76	571.794,76	571.794,76	1.072.115,09	7.147.434,39
BA	IRAMAIA	2914307	177.199,38	194.919,32	212.639,25	230.359,19	248.079,13	265.799,07	265.799,07	283.519,01	283.519,01	283.519,01	283.519,01	283.519,01	531.598,18	3.543.987,64
BA	IRAQUARA	2914406	757.567,76	833.324,53	909.081,31	984.838,08	1.060.594,86	1.136.351,64	1.136.351,64	1.212.108,41	1.212.108,41	1.212.108,41	1.212.108,41	1.212.108,41	2.272.703,20	15.151.355,07
BA	IRARA	2914505	641.105,98	705.216,58	769.327,18	833.437,77	897.548,37	961.658,97	961.658,97	1.025.769,57	1.025.769,57	1.025.769,57	1.025.769,57	1.025.769,57	1.923.317,84	12.822.119,51
BA	IRECE	2914604	1.267.631,91	1.394.395,10	1.521.158,29	1.647.921,48	1.774.684,68	1.901.447,87	1.901.447,87	2.028.211,06	2.028.211,06	2.028.211,06	2.028.211,06	2.028.211,06	3.802.895,65	25.352.638,15
BA	ITABELA	2914653	388.349,82	427.184,81	466.019,79	504.854,77	543.689,75	582.524,73	582.524,73	621.359,72	621.359,72	621.359,72	621.359,72	621.359,72	1.165.049,38	7.766.996,38
BA	ITABERABA	2914703	1.610.988,45	1.772.087,29	1.933.186,14	2.094.284,98	2.255.383,83	2.416.482,67	2.416.482,67	2.577.581,52	2.577.581,52	2.577.581,52	2.577.581,52	2.577.581,52	4.832.965,25	32.219.768,88
BA	ITABUNA	2914802	257.100,12	282.810,13	308.520,15	334.230,16	359.940,17	385.650,18	385.650,18	411.360,20	411.360,21	411.360,20	411.360,20	411.360,20	771.300,41	5.142.002,51
BA	ITACARE	2914901	721.976,13	794.173,74	866.371,36	938.568,97	1.010.766,58	1.082.964,19	1.082.964,19	1.155.161,81	1.155.161,81	1.155.161,81	1.155.161,81	1.155.161,81	2.165.928,30	14.439.522,51
BA	ITAETE	2915007	539.469,05	593.415,96	647.362,86	701.309,76	755.256,67	809.203,57	809.203,57	863.150,48	863.150,48	863.150,48	863.150,48	863.150,48	1.618.407,07	10.789.380,91
BA	ITAGI	2915106	560.423,80	616.466,18	672.508,55	728.550,93	784.593,31	840.635,69	840.635,69	896.678,07	896.678,07	896.678,07	896.678,07	896.678,07	1.681.271,33	11.208.475,83
BA	ITAGIMIRIM	2915304	275.251,27	302.776,39	330.301,51	357.826,64	385.351,77	412.876,90	412.876,90	440.402,01	440.402,02	440.402,01	440.402,02	440.402,02		





BA	RIO DO ANTONIO	2926806	1.224.977,72	1.347.475,49	1.469.973,26	1.592.471,04	1.714.968,81	1.837.466,58	1.837.466,58	1.959.964,35	1.959.964,35	1.959.964,35	1.959.964,35	1.959.964,35	1.959.964,35	3.674.933,08	24.499.554,31
BA	RIO DO PIRES	2926905	774.501,41	851.951,55	929.401,69	1.006.851,83	1.084.301,97	1.161.752,11	1.161.752,11	1.239.202,25	1.239.202,25	1.239.202,25	1.239.202,25	1.239.202,25	1.239.202,25	2.323.504,20	15.490.028,12
BA	RIO REAL	2927002	901.313,44	991.444,79	1.081.576,13	1.171.707,47	1.261.838,82	1.351.970,16	1.351.970,16	1.442.101,51	1.442.101,51	1.442.101,51	1.442.101,51	1.442.101,51	1.442.101,51	2.703.940,24	18.026.268,76
BA	RODELAS	2927101	193.026,41	212.329,05	231.631,69	250.934,33	270.236,97	289.539,61	289.539,61	308.842,25	308.842,25	308.842,25	308.842,25	308.842,25	308.842,25	579.079,31	3.860.528,23
BA	RUY BARBOSA	2927200	420.540,59	462.594,65	504.648,70	546.702,76	588.756,82	630.810,88	630.810,88	672.864,94	672.864,94	672.864,94	672.864,94	672.864,94	672.864,94	1.261.621,67	8.410.811,65
BA	SALINAS DA MARGARIDA	2927309	368.634,01	405.497,41	442.360,82	479.224,22	516.087,62	552.951,02	552.951,02	589.814,42	589.814,42	589.814,42	589.814,42	589.814,42	589.814,42	1.105.901,95	7.372.680,17
BA	SANTA BARBARA	2927507	646.343,77	710.978,14	775.612,52	840.246,90	904.881,27	969.515,65	969.515,65	1.034.150,03	1.034.150,03	1.034.150,03	1.034.150,03	1.034.150,03	1.034.150,03	1.939.031,21	12.926.875,26
BA	SANTA BRIGIDA	2927606	235.140,64	258.654,71	282.168,77	305.682,84	329.196,90	352.710,97	352.710,97	376.225,03	376.225,03	376.225,03	376.225,03	376.225,03	376.225,03	705.421,99	4.702.812,94
BA	SANTA CRUZ CABRALIA	2927705	763.840,52	840.224,58	916.608,63	992.992,68	1.069.376,73	1.145.760,78	1.145.760,78	1.222.144,84	1.222.144,84	1.222.144,84	1.222.144,84	1.222.144,84	1.222.144,84	2.291.521,48	15.276.810,38
BA	SANTA CRUZ DA VITORIA	2927804	160.706,35	176.776,99	192.847,63	208.918,26	224.988,90	241.059,53	241.059,53	257.130,17	257.130,17	257.130,17	257.130,17	257.130,17	257.130,17	482.119,13	3.214.127,17
BA	SANTA INES	2927903	445.763,33	490.339,66	534.916,00	579.492,33	624.068,66	668.644,99	668.644,99	713.221,33	713.221,33	713.221,33	713.221,33	713.221,33	713.221,33	1.337.289,90	8.915.266,51
BA	SANTA LUZIA	2928059	296.626,00	326.288,60	355.951,20	385.613,80	415.276,40	444.939,00	444.939,00	474.601,60	474.601,60	474.601,60	474.601,60	474.601,60	474.601,60	889.877,95	5.932.519,95
BA	SANTA MARIA DA VITORIA	2928109	1.179.604,08	1.297.564,49	1.415.524,90	1.533.485,31	1.651.445,72	1.769.406,12	1.769.406,12	1.887.366,53	1.887.366,53	1.887.366,53	1.887.366,53	1.887.366,53	1.887.366,53	3.538.812,20	23.592.081,59
BA	SANTA RITA DE CÁSSIA	2928406	564.908,27	621.399,10	677.889,92	734.380,75	790.871,58	847.362,40	847.362,40	903.853,23	903.853,23	903.853,23	903.853,23	903.853,23	903.853,23	1.694.724,76	11.298.165,33
BA	SANTA TERESINHA	2928505	324.927,99	357.420,79	389.913,58	422.406,38	454.899,18	487.391,98	487.391,98	519.884,78	519.884,78	519.884,78	519.884,78	519.884,78	519.884,78	974.783,88	6.498.559,66
BA	SANTALUZ	2928000	1.479.060,49	1.626.966,54	1.774.872,59	1.922.778,64	2.070.684,69	2.218.590,74	2.218.590,74	2.366.496,79	2.366.496,79	2.366.496,79	2.366.496,79	2.366.496,79	2.366.496,79	4.437.181,40	29.581.209,78
BA	SANTANA	2928208	272.964,94	300.261,43	327.557,92	354.854,42	382.150,92	409.447,41	409.447,41	436.743,89	436.743,90	436.743,89	436.743,90	436.743,90	436.743,90	818.894,79	5.459.298,72
BA	SANTANOPOLIS	2928307	180.396,52	198.436,17	216.475,82	234.515,47	252.555,13	270.594,78	270.594,78	288.634,43	288.634,43	288.634,43	288.634,43	288.634,43	288.634,43	541.189,62	3.607.930,44
BA	SANTO AMARO	2928604	1.238.215,56	1.362.037,11	1.485.858,67	1.609.680,22	1.733.501,78	1.857.323,34	1.857.323,34	1.981.144,89	1.981.144,89	1.981.144,89	1.981.144,89	1.981.144,89	1.981.144,89	3.714.646,60	24.764.311,07
BA	SANTO ANTONIO DE JESUS	2928703	878.648,03	966.512,83	1.054.377,63	1.142.242,44	1.230.107,24	1.317.972,04	1.317.972,04	1.405.836,84	1.405.836,84	1.405.836,84	1.405.836,84	1.405.836,84	1.405.836,84	2.635.944,04	17.572.960,49
BA	SANTO ESTEVAO	2928802	1.066.721,57	1.173.393,72	1.280.065,88	1.386.738,04	1.493.410,19	1.600.082,35	1.600.082,35	1.706.754,51	1.706.754,51	1.706.754,51	1.706.754,51	1.706.754,51	1.706.754,51	3.200.164,62	21.334.431,27
BA	SAO DOMINGOS	2928950	250.352,63	275.387,89	300.423,15	325.458,41	350.493,68	375.528,94	375.528,94	400.564,20	400.564,20	400.564,20	400.564,20	400.564,20	400.564,20	751.057,97	5.007.052,61
BA	SAO FELIPE	2929107	873.454,35	960.799,79	1.048.145,22	1.135.490,66	1.222.836,09	1.310.181,53	1.310.181,53	1.397.526,96	1.397.526,96	1.397.526,96	1.397.526,96	1.397.526,96	1.397.526,96	2.620.363,01	17.469.086,98
BA	SAO FELIX	2929008	728.706,97	801.577,67	874.448,37	947.319,07	1.020.189,76	1.093.060,46	1.093.060,46	1.165.931,16	1.165.931,16	1.165.931,16	1.165.931,16	1.165.931,16	1.165.931,16	2.186.120,83	14.574.139,39
BA	SAO FELIX DO CORIBE	2929057	504.560,13	555.016,14	605.472,15	655.928,16	706.384,18	756.840,19	756.840,19	807.296,20	807.296,20	807.296,20	807.296,20	807.296,20	807.296,20	1.513.680,29	10.091.202,43
BA	SAO GABRIEL	2929255	551.683,89	606.852,28	662.020,67	717.189,05	772.357,44	827.525,83	827.525,83	882.694,22	882.694,22	882.694,22	882.694,22	882.694,22	882.694,22	1.655.051,58	11.033.677,67
BA	SAO GONCALO DOS CAMPOS	2929305	188.262,79	207.089,07	225.915,35	244.741,63	263.567,91	282.394,19	282.394,19	301.220,47	301.220,47	301.220,47	301.220,47	301.220,47	301.220,47	564.788,45	3.765.255,93
BA	SAO JOSE DO JACUIPE	2929370	556.314,89	611.946,38	667.577,87	723.209,36	778.840,84	834.472,33	834.472,33	890.103,82	890.103,82	890.103,82	890.103,82	890.103,82	890.103,82	1.668.944,60	11.126.297,70
BA	SAO MIGUEL DAS MATAS	2929404	107.518,96	118.270,85	129.022,75	139.774,64	150.526,54	161.278,44	161.278,44	172.030,33	172.030,33	172.030,33	172.030,33	172.030,33	172.030,33	322.556,94	2.150.379,21
BA	SAO SEBASTIAO DO PASSE	2929503	79.218,56	87.140,42	95.062,28	102.984,13	110.905,99	118.827,85	118.827,85	126.749,71	126.749,71	126.749,71	126.749,71	126.749,71	126.749,71	237.655,75	1.584.371,38
BA	SAPEACU	2929602	368.201,52	405.021,68	441.841,83	478.661,98	515.482,13	552.302,28	552.302,28	589.122,43	589.122,43	589.122,43	589.122,43	589.122,43	589.122,43	1.104.604,52	7.364.030,37
BA	SATIRO DIAS	2929701	833.400,06	916.740,06	1.000.080,07	1.083.420,07	1.166.760,07	1.250.100,08	1.250.100,08	1.333.440,09	1.333.440,08	1.333.440,09	1.333.440,09	1.333.440,09	1.333.440,09	2.500.200,08	16.668.001,00
BA	SAUBARA	2929750	44.677,85	49.145,63	53.613,42	58.081,21	62.548,99	67.016,78	67.016,78	71.484,56	71.484,56	71.484,56	71.484,56	71.484,56	71.484,56	134.033,63	893.557,09
BA	SAUDE	2929800	174.143,62	191.557,98	208.972,34	226.386,70	243.801,07	261.215,43	261.215,43	278.629,79	278.629,79	278.629,79	278.629,79	278.629,79	278.629,79	522.430,93	3.482.872,45
BA	SEABRA	2929909	987.148,28	1.085.863,11	1.184.577,94	1.283.292,77	1.382.007,59	1.480.722,42	1.480.722,42	1.579.437,25	1.579.437,25	1.579.437,25	1.579.437,25	1.579.437,25	1.579.437,25	2.961.444,78	19.742.965,56
BA	SEBASTIAO LARANJEIRAS	2930006	96.775,28	106.452,81	116.130,34	125.807,87	135.485,40	145.162,93	145.162,93	154.840,46	154.840,46	154.840,46	154.840,46	154.840,46	154.840,46	290.325,91	1.935.505,77
BA	SENHOR DO BONFIM	2930105	2.009.390,86	2.210.329,95	2.411.269,04	2.612.208,12	2.813.147,21	3.014.086,29	3.014.086,29	3.215.025,38	3.215.025,38	3.215.025,38	3.215.025,38	3.215.025,38	3.215.025,38	6.028.172,52	40.187.817,18
BA	SENTO SE	2930204	959.545,80	1.055.500,38	1.151.454,96	1.247.409,54	1.343.364,12	1.439.318,70	1.439.318,70	1.535.273,28	1.535.273,28	1.535.273,28	1.535.273,28	1.535.273,28	1.535.273,28	2.878.637,35	19.190.915,95
BA	SERRA DO RAMALHO	2930154	1.170.589,12	1.287.648,03	1.404.706,94	1.521.765,85	1.638.824,76	1.755.883,68	1.755.883,68	1.872.942,59	1.872.942,59	1.872.942,59	1.872.942,59	1.872.942,59	1.872.942,59	3.511.767,26	23.411.782,27
BA	SERRA DOURADA	2930303	115.479,48	127.027,43	138.575,37	150.123,32	161.671,27	173.219,22	173.219,22	184.767,17	184.767,17	184.767,17	184.767,17	184.767,17	184.767,17	346.438,48	2.309.589,64
BA	SERRA PRETA	2930402	536.326,62	589.959,28	643.591,95	697.224,61	750.857,27	804.489,93	804.489,93	858.122,59	858.122,59	858.122,59	858.122,59	858.122,59	858.122,59	1.608.979,81	10.726.532,35
BA	SERRINHA	2930501	3.985.859,65	4.384.445,62	4.783.031,58	5.181.617,54	5.580.203,51	5.978.789,47	5.978.789,47	6.377.375,44	6.377.375,44	6.377.375,44	6.377.375,44	6.377.375,44	6.377.375,44	11.957.578,88	79.717.192,92
BA	SERROLANDIA	2930600	457.952,02	503.747,23	549.542,43	595.337,63	641.132,83	686.928,03	686.928,03	732.723,24	732.723,24	732.723,24	732.723,24	732.723,24	732.723,24	1.373.855,99	9.159.040,39
BA	SITIO DO MATO	2930758	285.032,52	313.535,77	342.039,02	370.542,28	399.045,53	427.548,78	427.548,78	456.052,02	456.052,03	456.052,03	456.052,03	456.052,03	456.052,03	855.097,51	5.700.650,33
BA	SITIO DO QUINTO	2930766	381.711,27	419.882,39	458.053,52	496.224,64	534.395,77	572.566,89	572.566,89	610.738,02	610.738,02	610.738,02	610.738,02	610.738,02	610.738,02	1.145.133,73	7.634.225,20
BA	SOBRADIN																



BA	XIQUE-XIQUE	2933604	1.279.275,97	1.407.203,56	1.535.131,16	1.663.058,76	1.790.986,35	1.918.913,95	1.918.913,95	2.046.841,55	2.046.841,54	2.046.841,54	2.046.841,55	2.046.841,54	3.837.827,83	25.585.519,25
CE	ABAIARA	2300101	196.517,25	216.168,98	235.820,70	255.472,43	275.124,15	294.775,88	294.775,88	314.427,61	314.427,61	314.427,61	314.427,61	314.427,61	589.551,82	3.930.345,14
CE	ACARAPE	2300150	614.329,86	675.762,84	737.195,83	798.628,82	860.061,80	921.494,79	921.494,79	982.927,77	982.927,77	982.927,77	982.927,77	982.927,77	1.842.989,51	12.286.597,09
CE	ACARAU	2300200	1.515.620,91	1.667.183,00	1.818.745,10	1.970.307,19	2.121.869,28	2.273.431,37	2.273.431,37	2.424.993,46	2.424.993,46	2.424.993,46	2.424.993,46	2.424.993,46	4.546.862,66	30.312.418,18
CE	ACOPIARA	2300309	452.803,07	498.083,38	543.363,68	588.643,99	633.924,30	679.204,60	679.204,60	724.484,91	724.484,91	724.484,91	724.484,91	724.484,91	1.358.409,12	9.056.061,29
CE	AIUABA	2300408	181.821,36	200.003,50	218.185,64	236.367,77	254.549,91	272.732,05	272.732,05	290.914,18	290.914,18	290.914,18	290.914,18	290.914,18	545.464,16	3.636.427,34
CE	ALCANTARAS	2300507	316.782,35	348.460,58	380.138,81	411.817,05	443.495,28	475.173,52	475.173,52	506.851,75	506.851,75	506.851,75	506.851,75	506.851,75	950.346,96	6.335.646,82
CE	ALTANEIRA	2300606	303.719,46	334.091,40	364.463,35	394.835,30	425.207,24	455.579,19	455.579,19	485.951,13	485.951,13	485.951,13	485.951,13	485.951,13	911.158,30	6.074.389,08
CE	ALTO SANTO	2300705	430.524,93	473.577,43	516.629,92	559.682,41	602.734,90	645.787,40	645.787,40	688.839,89	688.839,89	688.839,89	688.839,89	688.839,89	1.291.574,73	8.610.498,57
CE	AMONTADA	2300754	1.938.721,78	2.132.593,96	2.326.466,14	2.520.338,31	2.714.210,49	2.908.082,67	2.908.082,67	3.101.954,85	3.101.954,85	3.101.954,85	3.101.954,85	3.101.954,85	5.816.165,26	38.774.435,53
CE	ANTONINA DO NORTE	2300804	270.529,96	297.582,96	324.635,95	351.688,96	378.741,96	405.794,95	405.794,95	432.847,94	432.847,95	432.847,94	432.847,94	432.847,94	811.589,91	5.410.599,32
CE	APIUIARES	2300903	230.558,10	253.613,91	276.669,72	299.725,52	322.781,33	345.837,14	345.837,14	368.892,96	368.892,95	368.892,96	368.892,95	368.892,95	691.674,37	4.611.162,00
CE	AQUIRAZ	2301000	1.794.205,73	1.973.626,30	2.153.046,87	2.332.467,44	2.511.888,02	2.691.308,59	2.691.308,59	2.870.729,16	2.870.729,16	2.870.729,16	2.870.729,16	2.870.729,16	5.382.617,09	35.884.114,43
CE	ARACATI	2301109	1.702.475,87	1.872.723,46	2.042.971,05	2.213.218,64	2.383.466,22	2.553.713,81	2.553.713,81	2.723.961,40	2.723.961,40	2.723.961,40	2.723.961,40	2.723.961,40	5.107.427,53	34.049.517,39
CE	ARACOIABA	2301208	1.283.365,03	1.411.701,53	1.540.038,03	1.668.374,53	1.796.711,04	1.925.047,54	1.925.047,54	2.053.384,04	2.053.384,04	2.053.384,04	2.053.384,04	2.053.384,04	3.850.095,00	25.667.300,44
CE	ARARENDA	2301257	805.532,93	886.086,22	966.639,52	1.047.192,81	1.127.746,10	1.208.299,39	1.208.299,39	1.288.852,69	1.288.852,68	1.288.852,69	1.288.852,68	1.288.852,68	2.416.598,72	16.110.658,50
CE	ARARIPE	2301307	510.540,70	561.594,77	612.648,84	663.702,91	714.756,98	765.811,05	765.811,05	816.865,12	816.865,12	816.865,12	816.865,12	816.865,12	1.531.622,09	10.210.813,99
CE	ARATUBA	2301406	693.969,81	763.366,79	832.763,77	902.160,76	971.557,74	1.040.954,72	1.040.954,72	1.110.351,70	1.110.351,70	1.110.351,70	1.110.351,70	1.110.351,70	2.081.909,35	13.879.396,16
CE	ARNEIROZ	2301505	134.814,89	148.296,38	161.777,87	175.259,36	188.740,85	202.222,34	202.222,34	215.703,83	215.703,83	215.703,83	215.703,83	215.703,83	404.444,76	2.696.297,94
CE	ASSARE	2301604	1.078.717,72	1.186.589,49	1.294.461,27	1.402.333,04	1.510.204,81	1.618.076,58	1.618.076,58	1.725.948,35	1.725.948,35	1.725.948,35	1.725.948,35	1.725.948,35	3.236.153,12	21.574.354,36
CE	AURORA	2301703	304.406,00	334.846,60	365.287,20	395.727,80	426.168,40	456.609,00	456.609,00	487.049,60	487.049,60	487.049,60	487.049,60	487.049,60	913.217,95	6.088.119,95
CE	BAIXIO	2301802	83.367,37	91.704,11	100.040,85	108.377,59	116.714,32	125.051,06	125.051,06	133.387,80	133.387,80	133.387,80	133.387,80	133.387,80	250.102,21	1.667.347,57
CE	BANABUIU	2301851	508.462,50	559.308,75	610.155,00	661.001,25	711.847,50	762.693,75	762.693,75	813.540,00	813.540,00	813.540,00	813.540,00	813.540,00	1.525.387,40	10.169.249,90
CE	BARBALHA	2301901	1.189.798,22	1.308.778,05	1.427.757,87	1.546.737,69	1.665.717,51	1.784.697,33	1.784.697,33	1.903.677,16	1.903.677,16	1.903.677,16	1.903.677,16	1.903.677,16	3.569.394,59	23.795.964,39
CE	BARREIRA	2301950	912.072,26	1.003.279,49	1.094.486,72	1.185.693,94	1.276.901,17	1.368.108,39	1.368.108,39	1.459.315,62	1.459.315,62	1.459.315,62	1.459.315,62	1.459.315,62	2.736.216,72	18.241.445,18
CE	BARRO	2302008	283.582,64	311.940,91	340.299,17	368.657,44	397.015,70	425.373,96	425.373,96	453.732,22	453.732,23	453.732,23	453.732,23	453.732,23	850.747,86	5.671.652,78
CE	BARROQUINHA	2302057	448.097,74	492.907,52	537.717,29	582.527,07	627.336,84	672.146,61	672.146,61	716.956,39	716.956,39	716.956,39	716.956,39	716.956,39	1.344.293,14	8.961.954,77
CE	BATURITE	2302107	1.339.486,92	1.473.435,61	1.607.384,31	1.741.333,00	1.875.281,69	2.009.230,38	2.009.230,38	2.143.179,07	2.143.179,07	2.143.179,07	2.143.179,07	2.143.179,07	4.018.460,71	26.789.338,35
CE	BEBERIBE	2302206	1.617.193,92	1.778.913,32	1.940.632,71	2.102.352,10	2.264.071,49	2.425.790,88	2.425.790,88	2.587.510,27	2.587.510,27	2.587.510,27	2.587.510,27	2.587.510,27	4.851.581,72	32.343.878,37
CE	BELA CRUZ	2302305	906.969,83	997.666,82	1.088.363,80	1.179.060,78	1.269.757,76	1.360.454,75	1.360.454,75	1.451.151,73	1.451.151,73	1.451.151,73	1.451.151,73	1.451.151,73	2.720.909,43	18.139.396,57
CE	BOA VIAGEM	2302404	2.323.980,88	2.556.378,96	2.788.777,05	3.021.175,14	3.253.573,22	3.485.971,31	3.485.971,31	3.718.369,40	3.718.369,40	3.718.369,40	3.718.369,40	3.718.369,40	6.9.	

CE	MARANGUAPE	2307700	2.337.545,37	2.571.299,90	2.805.054,44	3.038.808,97	3.272.563,51	3.506.318,05	3.506.318,05	3.740.072,58	3.740.072,58	3.740.072,58	3.740.072,58	3.740.072,58	7.012.636,03	46.750.907,22
CE	MARCO	2307809	650.890,62	715.979,68	781.068,74	846.157,80	911.246,86	976.335,92	976.335,92	1.041.424,99	1.041.424,98	1.041.424,99	1.041.424,99	1.041.424,99	1.952.671,77	13.017.812,25
CE	MARTINOPOLE	2307908	392.989,81	432.288,79	471.587,77	510.886,75	550.185,73	589.484,72	589.484,72	628.783,70	628.783,70	628.783,70	628.783,70	628.783,70	1.178.969,35	7.859.796,14
CE	MASSAPE	2308005	1.579.777,29	1.737.755,02	1.895.732,75	2.053.710,47	2.211.688,20	2.369.665,93	2.369.665,93	2.527.643,66	2.527.643,66	2.527.643,66	2.527.643,66	2.527.643,66	4.739.331,79	31.595.545,68
CE	MAURITI	2308104	1.419.168,75	1.561.085,63	1.703.002,50	1.844.919,38	1.986.836,25	2.128.753,13	2.128.753,13	2.270.670,00	2.270.670,00	2.270.670,00	2.270.670,00	2.270.670,00	4.257.506,21	28.383.374,98
CE	MERUOCA	2308203	372.862,86	410.149,14	447.435,43	484.721,72	522.008,00	559.294,29	559.294,29	596.580,57	596.580,57	596.580,57	596.580,57	596.580,57	1.118.588,51	7.457.257,09
CE	MILAGRES	2308302	697.692,30	767.461,53	837.230,76	906.999,99	976.769,22	1.046.538,45	1.046.538,45	1.116.307,68	1.116.307,68	1.116.307,68	1.116.307,68	1.116.307,68	2.093.076,88	13.953.845,98
CE	MILHA	2308351	361.552,04	397.707,25	433.862,45	470.017,66	506.172,86	542.328,06	542.328,06	578.483,27	578.483,27	578.483,27	578.483,27	578.483,27	1.084.656,06	7.231.040,79
CE	MIRAIMA	2308377	452.228,67	497.451,53	542.674,40	587.897,27	633.120,13	678.343,00	678.343,00	723.565,86	723.565,86	723.565,86	723.565,86	723.565,86	1.356.685,94	9.044.573,24
CE	MISSAO VELHA	2308401	794.677,86	874.145,65	953.613,44	1.033.081,22	1.112.549,01	1.192.016,79	1.192.016,79	1.271.484,58	1.271.484,58	1.271.484,58	1.271.484,58	1.271.484,58	2.384.033,52	15.893.557,18
CE	MOMBACA	2308500	1.205.021,17	1.325.523,29	1.446.025,40	1.566.527,52	1.687.029,63	1.807.531,75	1.807.531,75	1.928.033,87	1.928.033,87	1.928.033,87	1.928.033,87	1.928.033,87	3.615.063,42	24.100.423,28
CE	MONSENHOR TABOSA	2308609	572.739,67	630.013,64	687.287,61	744.561,57	801.835,54	859.109,51	859.109,51	916.383,48	916.383,48	916.383,48	916.383,48	916.383,48	1.718.218,93	11.454.793,38
CE	MORADA NOVA	2308708	761.602,19	837.762,41	913.922,62	990.082,84	1.066.243,06	1.142.403,28	1.142.403,28	1.218.563,50	1.218.563,50	1.218.563,50	1.218.563,50	1.218.563,50	2.284.806,48	15.232.043,66
CE	MORAUJO	2308807	281.502,39	309.652,63	337.802,86	365.953,10	394.103,34	422.253,58	422.253,58	450.403,81	450.403,82	450.403,82	450.403,82	450.403,82	844.507,09	5.630.047,66
CE	MORRINHOS	2308906	666.998,61	733.698,47	800.398,33	867.098,19	933.798,06	1.000.497,92	1.000.497,92	1.067.197,78	1.067.197,78	1.067.197,78	1.067.197,78	1.067.197,78	2.000.995,75	13.339.972,15
CE	MUCAMBO	2309003	376.408,70	414.049,56	451.690,43	489.331,30	526.972,17	564.613,04	564.613,04	602.253,91	602.253,91	602.253,91	602.253,91	602.253,91	1.129.226,02	7.528.173,81
CE	MULUNGU	2309102	666.534,02	733.187,42	799.840,82	866.494,22	933.147,62	999.801,02	999.801,02	1.066.454,42	1.066.454,42	1.066.454,42	1.066.454,42	1.066.454,42	1.999.601,98	13.330.680,22
CE	NOVA OLINDA	2309201	350.020,39	385.022,43	420.024,46	455.026,50	490.028,54	525.030,58	525.030,58	560.032,62	560.032,62	560.032,62	560.032,62	560.032,62	1.050.061,07	7.000.407,65
CE	NOVA RUSSAS	2309300	869.317,35	956.249,08	1.043.180,82	1.130.112,55	1.217.044,29	1.303.976,02	1.303.976,02	1.390.907,75	1.390.907,75	1.390.907,75	1.390.907,75	1.390.907,75	2.607.951,98	17.386.346,86
CE	NOVO ORIENTE	2309409	1.258.201,34	1.384.021,48	1.509.841,61	1.635.661,74	1.761.481,88	1.887.302,01	1.887.302,01	2.013.122,14	2.013.122,14	2.013.122,14	2.013.122,14	2.013.122,14	3.774.603,97	25.164.026,74
CE	OCARA	2309458	530.372,66	583.409,92	636.447,19	689.484,46	742.521,72	795.558,99	795.558,99	848.596,25	848.596,25	848.596,25	848.596,25	848.596,25	1.591.117,90	10.607.453,08
CE	OROS	2309508	429.570,25	472.527,27	515.484,30	558.441,32	601.398,34	644.355,37	644.355,37	687.312,39	687.312,39	687.312,39	687.312,39	687.312,39	1.288.710,67	8.591.404,84
CE	PACAJUS	2309607	1.873.536,89	2.060.890,58	2.248.244,27	2.435.597,96	2.622.951,65	2.810.305,34	2.810.305,34	2.997.659,02	2.997.659,02	2.997.659,02	2.997.659,02	2.997.659,02	5.620.610,61	37.470.737,74
CE	PACATUBA	2309706	1.239.422,67	1.363.364,94	1.487.307,21	1.611.249,48	1.735.191,74	1.859.134,01	1.859.134,01	1.983.076,28	1.983.076,28	1.983.076,28	1.983.076,28	1.983.076,28	3.718.267,93	24.788.453,39
CE	PACOTI	2309805	343.842,55	378.226,80	412.611,06	446.995,31	481.379,56	515.763,82	515.763,82	550.148,07	550.148,07	550.148,07	550.148,07	550.148,07	1.031.527,58	6.876.850,85
CE	PACUJA	2309904	33.701,06	37.071,17	40.441,27	43.811,38	47.181,49	50.551,59	50.551,59	53.921,70	53.921,70	53.921,70	53.921,70	53.921,70	101.103,25	674.021,30
CE	PALHANO	2310001	199.166,19	219.082,81	238.999,43	258.916,05	278.832,67	298.749,29	298.749,29	318.665,91	318.665,91	318.665,91	318.665,91	318.665,91	597.498,66	3.983.323,94
CE	PALMACIA	2310100	207.721,74	228.493,92	249.266,09	270.038,27	290.810,44	311.582,62	311.582,62	332.354,79	332.354,79	332.354,79	332.354,79	332.354,79	623.165,30	4.154.434,95
CE	PARACURU	2310209	776.518,25	854.170,08	931.821,90	1.009.473,72	1.087.125,55	1.164.777,37	1.164.777,37	1.242.429,20	1.242.429,20	1.242.429,20	1.242.429,20	1.242.429,20	2.329.554,67	15.530.364,91
CE	PARAIPABA	2310258	1.493.730,67	1.643.103,74	1.792.476,81	1.941.849,87	2.091.222,94	2.240.596,01	2.240.596,01	2.389.969,07	2.389.969,07	2.389.969,07	2.389.969,07	2.389.969,07	4.481.191,94	29.874.613,34
CE	PARAMBU	2310308	972.755,69	1.070.031,26	1.167.306,83	1.264.582,40	1.361.857,97	1.459.133,54	1.459.133,54	1.556.409,11	1.556.409,10	1.556.409,11	1.556.409,11	1.556.409,10	2.918.266,99	19.455.113,75
CE	PARAMOTI	2310407	211.076,26	232.183,89	253.291,51	274.399,14	295.506,77	316.614,39	316.614,39	337.722,02	337.722,02	337.722,02	337.722,02	337.722,02	633.228,84	4.221.525,29
CE	PEDRA BRANCA	2310506	1.306.313,44	1.436.944,78	1.567.576,12	1.698.207,47	1.828.838,81	1.959.470,15	1.959.470,15	2.090.101,49	2.090.101,49	2.090.101,49	2.090.101,49	2.090.101,49	3.918.940,25	26.126.268,62
CE	PENAFORTE	2310605	177.108,74	194.819,61	212.530,49	230.241,36	247.952,24	265.663,11	265.663,11	283.373,99	283.373,99	283.373,99	283.373,99	283.373,99	531.326,27	3.542.174,88
CE	PENTECOSTE	2310704	1.111.995,42	1.223.194,96	1.334.394,50	1.445.594,04	1.556.793,58	1.667.993,12	1.667.993,12	1.779.192,67	1.779.192,67	1.779.192,67	1.779.192,67	1.779.192,67	3.335.986,17	22.239.908,26
CE	PEREIRO	2310803	681.715,43	749.886,97	818.058,52	886.230,06	954.401,60	1.022.573,15	1.022.573,15	1.090.744,69	1.090.744,69	1.090.744,69	1.090.744,69	1.090.744,69	2.045.146,21	13.634.308,54
CE	PINDORETAMA	2310852	1.097.272,41	1.206.999,65	1.316.726,89	1.426.454,13	1.536.181,37	1.645.908,61	1.645.908,61	1.755.635,85	1.755.635,85	1.755.635,85	1.755.635,85	1.755.635,85	3.291.817,17	21.945.448,09
CE	PIQUET CARNEIRO	2310902	282.321,72	310.553,89	338.786,06	367.018,24	395.250,41	423.482,58	423.482,58	451.714,74	451.714,75	451.714,75	451.714,75	451.714,75	846.965,09	5.646.434,31
CE	PIRES FERREIRA	2310951	285.278,98	313.806,88	342.334,78	370.862,67	399.390,57	427.918,47	427.918,47	456.446,36	456.446,37	456.446,37	456.446,37	456.446,37	855.836,87	5.705.579,53
CE	PORANGA	2311009	821.855,09	904.040,60	986.226,11	1.068.411,61	1.150.597,12	1.232.782,63	1.232.782,63	1.314.968,14	1.314.968,14	1.314.968,14	1.314.968,14	1.314.968,14	2.465.565,19	16.437.101,68
CE	PORTEIRAS	2311108	879.925,29	967.917,82	1.055.910,35	1.143.902,88	1.231.895,40	1.319.887,93	1.319.887,93	1.407.880,46	1.407.880,46	1.407.880,46	1.407.880,46	1.407.880,46	2.639.775,81	17.598.505,71
CE	POTENGI	2311207	130.956,22	144.051,85	157.147,47	170.243,09	183.338,71	196.434,34	196.434,34	209.529,96	209.529,96	209.529,96	209.529,96	209.529,96	392.868,73	2.619.124,55
CE	POTIRETAMA	2311231	342.749,06	377.023,96	411.298,87	445.573,77	479.848,68	514.123,58	514.123,58	548.398,49	548.398,49	548.398,49	548.398,49	548.398,49	1.028.247,09	6.854.981,04
CE	QUITERIANOPOLIS	2311264	1.197.619,57	1.317.381,52	1.437.143,48	1.556.905,43	1.676.667,39	1.796.429,35	1.796.429,35	1.916.191,30	1.916.191,30	1.916.191,30	1.916.191,30	1.916.191,30	3.592.858,64	23.952.391,23
CE	QUIXADA	2311306	1.812.927,36	1.994.220,10	2.175.512,83	2.356.805,57	2.538.098,30	2.719.391,04	2.719.391,04	2.900.683,78	2.900.683,78	2.900.683,78	2.900.683,78	2.900.683,78	5.438.781,99	36.258.547,13
CE	QUIXELO	2311355	551.478,39	606.626,23	661.774,06	716.921,90	772.069,74	827.217,58	827.217,58	882.365,42	882.365,42	882.365,42	882.365,42	882.365,42	1.654.435,07	11.029.567,65
CE	QUIXERAMOBIM	2311405	2.834.153,79	3.117.569,17	3.400.984,55	3.684.399,93	3.967.815,31	4.251.230,69	4.251.230,69	4.534.646,07	4.534.646,07	4.534.646,07	4.534.646,07	4.534.646,07	8.502.461,31	56.683.075,79
CE	QUIXERE	2311504	398.266,96	438.093,66	477.920,35	517.747,05	557.5									



AFONSO CLAUDIO	3200102	196.848,72	216.533,59	236.218,46	255.903,34	275.588,21	295.273,08	295.273,08	314.957,95	314.957,95	314.957,95	314.957,95	314.957,95	314.957,95	590.546,25	3.936.974,48
ES AGUA DOCE DO NORTE	3200169	15.955,30	17.550,83	19.146,36	20.741,89	22.337,42	23.932,95	23.932,95	25.528,48	25.528,48	25.528,48	25.528,48	25.528,48	25.528,48	47.866,00	319.106,10
ES AGUIA BRANCA	3200136	58.953,42	64.848,76	70.744,10	76.639,44	82.534,78	88.430,12	88.430,12	94.325,47	94.325,47	94.325,47	94.325,47	94.325,47	94.325,47	176.860,31	1.179.068,40
ES ALTO RIO NOVO	3200359	63.611,76	69.972,94	76.334,11	82.695,29	89.056,46	95.417,64	95.417,64	101.778,82	101.778,82	101.778,82	101.778,82	101.778,82	101.778,82	190.835,34	1.272.235,28
ES APIACA	3200508	29.550,02	32.505,03	35.460,03	38.415,03	41.370,03	44.325,04	44.325,04	47.280,04	47.280,04	47.280,04	47.280,04	47.280,04	47.280,04	88.650,13	591.000,55
ES ATILIO VIVACQUA	3200706	173.162,24	190.478,46	207.794,68	225.110,91	242.427,13	259.743,36	259.743,36	277.059,58	277.059,58	277.059,58	277.059,58	277.059,58	277.059,58	519.486,78	3.463.244,82
ES BARRA DE SAO FRANCISCO	3200904	138.991,00	152.890,10	166.789,21	180.688,31	194.587,41	208.486,51	208.486,51	222.385,61	222.385,61	222.385,61	222.385,61	222.385,61	222.385,61	416.973,07	2.779.820,17
ES BOA ESPERANCA	3201001	142.275,69	156.503,26	170.730,83	184.958,40	199.185,97	213.413,54	213.413,54	227.641,10	227.641,10	227.641,10	227.641,10	227.641,10	227.641,10	426.827,14	2.845.513,87
ES BOM JESUS DO NORTE	3201100	168.615,53	185.477,08	202.338,63	219.200,18	236.061,74	252.923,29	252.923,29	269.784,84	269.784,84	269.784,84	269.784,84	269.784,84	269.784,84	505.846,66	3.372.310,60
ES BREJETUBA	3201159	159.259,14	175.185,06	191.110,97	207.036,88	222.962,80	238.888,71	238.888,71	254.814,63	254.814,63	254.814,63	254.814,63	254.814,63	254.814,63	477.777,50	3.185.182,92
ES CACHOEIRO DE ITAPEMIRIM	3201209	112.672,21	123.939,43	135.206,65	146.473,87	157.741,09	169.008,31	169.008,31	180.275,54	180.275,54	180.275,54	180.275,54	180.275,54	180.275,54	338.016,69	2.253.444,26
ES CARIACICA	3201308	1.249.014,48	1.373.915,92	1.498.817,37	1.623.718,82	1.748.620,27	1.873.521,71	1.873.521,71	1.998.423,16	1.998.423,16	1.998.423,16	1.998.423,16	1.998.423,16	1.998.423,16	3.747.043,37	24.980.289,45
ES CASTELO	3201407	349.740,61	384.714,67	419.688,73	454.662,79	489.636,85	524.610,91	524.610,91	559.584,97	559.584,97	559.584,97	559.584,97	559.584,97	559.584,97	1.049.221,72	6.994.812,04
ES COLATINA	3201506	242.216,02	266.437,63	290.659,23	314.880,83	339.102,43	363.324,04	363.324,04	387.545,64	387.545,64	387.545,64	387.545,64	387.545,64	387.545,64	726.648,13	4.844.320,55
ES CONCEICAO DA BARRA	3201605	355.341,30	390.875,43	426.409,56	461.943,69	497.477,82	533.011,95	533.011,95	568.546,08	568.546,08	568.546,08	568.546,08	568.546,08	568.546,08	1.066.023,84	7.106.825,94
ES CONCEICAO DO CASTELO	3201704	84.945,72	93.440,30	101.934,87	110.429,44	118.924,01	127.418,59	127.418,59	135.913,16	135.913,16	135.913,16	135.913,16	135.913,16	135.913,16	254.837,24	1.698.914,56
ES DOMINGOS MARTINS	3201902	64.951,51	71.446,66	77.941,81	84.436,97	90.932,12	97.427,27	97.427,27	103.922,42	103.922,42	103.922,42	103.922,42	103.922,42	103.922,42	194.854,61	1.299.030,32
ES GOVERNADOR LINDENBERG	3202256	25.309,42	27.840,36	30.371,30	32.902,24	35.433,19	37.964,13	37.964,13	40.495,07	40.495,07	40.495,07	40.495,07	40.495,07	40.495,07	75.928,33	506.188,45
ES GUACUI	3202306	236.053,14	259.658,46	283.263,77	306.869,08	330.474,40	354.079,71	354.079,71	377.685,03	377.685,03	377.685,03	377.685,03	377.685,03	377.685,03	708.159,49	4.721.062,91
ES GUARAPARI	3202405	151.553,26	166.708,58	181.863,91	197.019,23	212.174,56	227.329,89	227.329,89	242.485,21	242.485,21	242.485,21	242.485,21	242.485,21	242.485,21	454.659,84	3.031.065,21
ES IBATIBA	3202454	364.445,46	400.890,01	437.334,56	473.779,10	510.223,65	546.668,19	546.668,19	583.112,74	583.112,74	583.112,74	583.112,74	583.112,74	583.112,74	1.093.336,33	7.288.909,19
ES IBITIRAMA	3202553	178.077,13	195.884,84	213.692,56	231.500,27	249.307,99	267.115,70	267.115,70	284.923,41	284.923,41	284.923,41	284.923,41	284.923,41	284.923,41	534.231,48	3.561.542,72
ES IRUPI	3202652	174.894,62	192.384,08	209.873,54	227.363,00	244.852,47	262.341,93	262.341,93	279.831,39	279.831,39	279.831,39	279.831,39	279.831,39	279.831,39	524.683,91	3.497.892,43
ES ITAGUACU	3202702	62.226,83	68.449,51	74.672,19	80.894,88	87.117,56	93.340,24	93.340,24	99.562,93	99.562,93	99.562,93	99.562,93	99.562,93	99.562,93	186.680,56	1.244.536,66
ES IUNA	3203007	128.626,80	141.489,48	154.352,16	167.214,84	180.077,52	192.940,20	192.940,20	205.802,88	205.802,88	205.802,88	205.802,88	205.802,88	205.802,88	385.880,44	2.572.536,04
ES JAGUARE	3203056	308.268,74	339.095,61	369.922,48	400.749,36	431.576,23	462.403,10	462.403,10	493.229,98	493.229,98	493.229,98	493.229,98	493.229,98	493.229,98	924.806,14	6.165.374,66
ES JERONIMO MONTEIRO	3203106	116.518,56	128.170,42	139.822,28	151.474,13	163.125,99	174.777,85	174.777,85	186.429,70	186.429,70	186.429,70	186.429,70	186.429,70	186.429,70	349.555,79	2.330.371,37
ES LARANJA DA TERRA	3203163	142.646,72	156.911,40	171.176,07	185.440,74	199.705,42	213.970,09	213.970,09	228.234,76	228.234,76	228.234,76	228.234,76	228.234,76	228.234,76	427.940,25	2.852.934,58
ES MANTENOPOLIS	3203304	35.202,03	38.722,24	42.242,44	45.762,65	49.282,85	52.803,05	52.803,05	56.323,26	56.323,26	56.323,26	56.323,26	56.323,26	56.323,26	105.606,17	704.040,78
ES MARATAIZES	3203320	229.542,00	252.496,20	275.450,40	298.404,60	321.358,81	344.313,01	344.313,01	367.267,21	367.267,21	367.267,21	367.267,21	367.267,21	367.267,21	688.626,07	4.590.840,15
ES MARECHAL FLORIANO	3203346	146.292,38	160.921,61	175.550,85	190.180,09	204.809,33	219.438,57	219.438,57	234.067,81	234.067,81	234.067,81	234.067,81	234.067,81	234.067,81	438.877,18	2.925.847,63
ES MARILANDIA	3203353	92.417,04	101.658,75	110.900,45	120.142,16	129.383,86	138.625,56	138.625,56	147.867,27	147.867,27	147.867,27	147.867				

MA	BACABAL	2101202	3.833.731,50	4.217.104,65	4.600.477,80	4.983.850,95	5.367.224,10	5.750.597,25	5.750.597,25	6.133.970,40	6.133.970,40	6.133.970,40	6.133.970,40	6.133.970,40	11.501.194,42	76.674.629,92
MA	BACABEIRA	2101251	499.484,55	549.433,01	599.381,46	649.329,92	699.278,37	749.226,83	749.226,83	799.175,28	799.175,28	799.175,28	799.175,28	799.175,28	1.498.453,57	9.989.690,94
MA	BACURI	2101301	692.729,39	762.002,33	831.275,27	900.548,21	969.821,14	1.039.094,08	1.039.094,08	1.108.367,02	1.108.367,02	1.108.367,02	1.108.367,02	1.108.367,02	2.078.188,10	13.854.587,70
MA	BACURITUBA	2101350	253.501,03	278.851,14	304.201,24	329.551,35	354.901,45	380.251,55	380.251,55	405.601,66	405.601,67	405.601,66	405.601,66	405.601,66	760.503,15	5.070.020,77
MA	BALSAS	2101400	1.473.220,33	1.620.542,36	1.767.864,39	1.915.186,42	2.062.508,46	2.209.830,49	2.209.830,49	2.357.152,52	2.357.152,52	2.357.152,52	2.357.152,52	2.357.152,52	4.419.660,89	29.464.406,43
MA	BARAO DE GRAJAU	2101509	591.988,79	651.187,66	710.386,54	769.585,42	828.784,30	887.983,18	887.983,18	947.182,05	947.182,05	947.182,05	947.182,05	947.182,05	1.775.966,30	11.839.775,62
MA	BARRA DO CORDA	2101608	2.835.082,12	3.118.590,34	3.402.098,55	3.685.606,76	3.969.114,97	4.252.623,18	4.252.623,18	4.536.131,39	4.536.131,39	4.536.131,39	4.536.131,39	4.536.131,39	8.505.246,32	56.701.642,37
MA	BARREIRINHAS	2101707	2.396.788,31	2.636.467,14	2.876.145,97	3.115.824,80	3.355.503,64	3.595.182,47	3.595.182,47	3.834.861,30	3.834.861,30	3.834.861,30	3.834.861,30	3.834.861,30	7.190.364,85	47.935.766,15
MA	BELA VISTA DO MARANHAO	2101772	584.082,22	642.490,44	700.898,66	759.306,88	817.715,10	876.123,32	876.123,32	934.531,54	934.531,54	934.531,54	934.531,54	934.531,54	1.752.246,58	11.681.644,22
MA	BELAGUA	2101731	676.641,51	744.305,66	811.969,81	879.633,96	947.298,11	1.014.962,26	1.014.962,26	1.082.626,41	1.082.626,41	1.082.626,41	1.082.626,41	1.082.626,41	2.029.924,43	13.532.830,05
MA	BENEDITO LEITE	2101806	7.610,58	8.371,64	9.132,70	9.893,76	10.654,81	11.415,87	11.415,87	12.176,93	12.176,93	12.176,93	12.176,93	12.176,93	22.831,82	152.211,70
MA	BEQUIMAO	2101905	318.172,64	349.989,90	381.807,16	413.624,43	445.441,69	477.258,95	477.258,95	509.076,22	509.076,22	509.076,22	509.076,22	509.076,22	954.517,81	6.363.452,63
MA	BOA VISTA DO GURUPI	2101970	351.584,73	386.743,21	421.901,68	457.060,15	492.218,62	527.377,10	527.377,10	562.535,57	562.535,57	562.535,57	562.535,57	562.535,57	1.054.754,11	7.031.694,55
MA	BOM JARDIM	2102002	1.825.317,64	2.007.849,40	2.190.381,16	2.372.912,93	2.555.444,69	2.737.976,45	2.737.976,45	2.920.508,21	2.920.508,21	2.920.508,21	2.920.508,21	2.920.508,21	5.475.952,85	36.506.352,62
MA	BOM JESUS DAS SELVAS	2102036	988.119,23	1.086.931,15	1.185.743,07	1.284.554,99	1.383.366,92	1.482.178,84	1.482.178,84	1.580.990,76	1.580.990,76	1.580.990,76	1.580.990,76	1.580.990,76	2.964.357,60	19.762.384,44
MA	BOM LUGAR	2102077	463.006,80	509.307,48	555.608,16	601.908,84	648.209,52	694.510,20	694.510,20	740.810,88	740.810,88	740.810,88	740.810,88	740.810,88	1.389.020,32	9.260.135,92
MA	BREJO	2102101	1.553.892,54	1.709.281,80	1.864.671,05	2.020.060,30	2.175.449,56	2.330.838,81	2.330.838,81	2.486.228,07	2.486.228,06	2.486.228,06	2.486.228,06	2.486.228,07	4.661.677,56	31.077.850,75
MA	BREJO DE AREIA	2102150	232.080,19	255.288,21	278.496,23	301.704,24	324.912,26	348.120,28	348.120,28	371.328,30	371.328,30	371.328,30	371.328,30	371.328,30	696.240,65	4.641.603,84
MA	BURITI	2102200	1.065.930,99	1.172.524,09	1.279.117,19	1.385.710,29	1.492.303,39	1.598.896,49	1.598.896,49	1.705.489,58	1.705.489,58	1.705.489,58	1.705.489,58	1.705.489,58	3.197.792,91	21.318.619,74
MA	BURITI BRAVO	2102309	368.216,93	405.038,62	441.860,32	478.682,01	515.503,70	552.325,39	552.325,39	589.147,09	589.147,09	589.147,09	589.147,09	589.147,09	1.104.650,70	7.364.338,51
MA	BURITICUPU	2102325	1.712.912,85	1.884.204,13	2.055.495,42	2.226.786,70	2.398.077,99	2.569.369,27	2.569.369,27	2.740.660,56	2.740.660,56	2.740.660,56	2.740.660,56	2.740.660,56	5.138.738,47	34.258.256,90
MA	BURITIRANA	2102358	472.104,99	519.315,49	566.525,99	613.736,48	660.946,98	708.157,48	708.157,48	755.367,98	755.367,98	755.367,98	755.367,98	755.367,98	1.416.314,89	9.442.099,68
MA	CACHOEIRA GRANDE	2102374	453.982,04	499.380,25	544.778,45	590.176,65	635.574,86	680.973,06	680.973,06	726.371,27	726.371,27	726.371,27	726.371,27	726.371,27	1.361.946,04	9.079.640,76
MA	CAJAPIO	2102408	247.426,26	272.168,89	296.911,52	321.654,14	346.396,77	371.139,40	371.139,40	395.882,02	395.882,02	395.882,02	395.882,02	395.882,02	742.278,86	4.948.525,34
MA	CAJARI	2102507	317.168,55	348.885,40	380.602,26	412.319,11	444.035,97	475.752,82	475.752,82	507.469,68	507.469,68	507.469,68	507.469,68	507.469,68	951.505,55	6.343.370,88
MA	CAMPESTRE DO MARANHAO	2102556	275.135,20	302.648,72	330.162,23	357.675,76	385.189,28	412.702,80	412.702,80	440.216,31	440.216,32	440.216,32	440.216,32	440.216,32	825.405,61	5.502.703,98
MA	CANDIDO MENDES	2102606	1.012.945,50	1.114.240,05	1.215.534,60	1.316.829,15	1.418.123,69	1.519.418,24	1.519.418,24	1.620.712,79	1.620.712,79	1.620.712,79	1.620.712,79	1.620.712,79	3.038.836,43	20.258.909,85
MA	CANTANHEDE	2102705	1.549.431,02	1.704.374,12	1.859.317,23	2.014.260,33	2.169.203,43	2.324.146,53	2.324.146,53	2.479.089,63	2.479.089,63	2.479.089,63	2.479.089,63	2.479.089,63	4.648.293,02	30.988.620,36
MA	CAPINZAL DO NORTE	2102754	271.152,52	298.267,79	325.383,03	352.498,29	379.613,55	406.728,80	406.728,80	433.844,04	433.844,05	433.844,04	433.844,04	433.844,05	813.457,58	5.423.050,58
MA	CARUTAPERA	2102903	1.123.977,27	1.236.375,00	1.348.772,72	1.461.170,45	1.573.568,18	1.685.965,90	1.685.965,90	1.798.363,63	1.798.363,63	1.798.363,63	1.798.363,63	1.798.363,63	3.371.931,74	22.479.545,31
MA	CAXIAS	2103000	3.472.818,72	3.820.100,59	4.167.382,46	4.514.664,33	4.861.946,20	5.209.228,08	5.209.228,08	5.556.509,95	5.556.509,95	5.556.509,95	5.556.509,95	5.556.509,95	10.418.456,06	69.456.374,27
MA	CEDRAL	2103109	336.116,35	369.727,99	403.339,62	436.951,25	470.562,89	504.174,52	504.174,52	537.786,16	537.786,16	537.786,16	537.786,16	537.786,16	1.008.348,97	6.722.326,91
MA	CENTRAL DO MARANHAO	2103125	303.071,41	333.378,55	363.685,69	393.992,83	424.299,97	454.607,11	454.607,11	484.914,25	484.914,25	484.914,25	484.914,25	484.914,25	909.214,10	6.061.428,02
MA	CENTRO DO GUILHERME	2103158	1.124.338,04	1.236.771,84	1.349.205,64	1.461.639,45	1.574.073,25	1.686.507,05	1.686.507,05	1.798.940,86	1.798.940,86	1.798.940,86	1.798.940,86	1.798.940,86	3.373.014,03	22.486.760,65
MA	CENTRO NOVO DO MARANHAO	2103174	1.407.251,28	1.547.976,40	1.688.701,53	1.829.426,66	1.970.151,78	2.110.876,91	2.110.876,91	2.251.602,04	2.251.602,04	2.251.602,04	2.251.602,04	2.251.602,04	4.221.753,74	28.145.025,41
MA	CHAPADINHA	2103208	2.709.665,08	2.980.631,59	3.251.598,10	3.522.564,60	3.793.531,11	4.064.497,62	4.064.497,62	4.335.464,13	4.335.464,13	4.335.464,13	4.335.464,13	4.335.464,13	8.128.995,15	54.193.301,52
MA	CIDELANDIA	2103257	515.910,05	567.501,06	619.092,06	670.683,07	722.274,07	773.865,08	773.865,08	825.456,08	825.456,08	825.456,08	825.456,08	825.456,08	1.547.730,08	10.318.200,95
MA	CODO	2103307	4.164.552,48	4.581.007,73	4.997.462,97	5.413.918,22	5.830.373,47	6.246.828,71	6.246.828,71	6.663.283,96	6.663.283,96	6.663.283,96	6.663.283,96	6.663.283,96	12.493.657,37	83.291.049,46
MA	COELHO NETO	2103406	1.393.614,52	1.532.975,97	1.672.337,42	1.811.698,87	1.951.060,32	2.090.421,77	2.090.421,77	2.229.783,22	2.229.783,22	2.229.783,22	2.229.783,22	2.229.783,22	4.180.843,49	27.872.290,23
MA	COLINAS	2103505	1.508.642,88	1.659.507,17	1.810.371,46	1.961.235,74	2.112.100,03	2.262.964,32	2.262.964,32	2.413.828,61	2.413.828,61	2.413.828,61	2.413.828,61	2.413.828,61	4.525.928,56	30.172.857,53
MA	CONCEICAO DO LAGO-ACU	2103554	1.467.335,60	1.614.069,16	1.760.802,72	1.907.536,28	2.054.269,84	2.201.003,40	2.201.003,40	2.347.736,96	2.347.736,96	2.347.736,96	2.347.736,96	2.347.736,96	4.402.006,77	29.346.711,97
MA	COROATA	2103604	2.276.959,89	2.504.655,88	2.732.351,87	2.960.047,85	3.187.743,84	3.415.439,83	3.415.439,83	3.643.135,82	3.643.135,82	3.643.135,82	3.643.135,82	3.643.135,82	6.830.879,59	45.539.197,68
MA	CURURUPU	2103703	1.338.971,18	1.472.868,29	1.606.765,41	1.740.662,53	1.874.559,64	2.008.456,76	2.008.456,76	2.142.353,88	2.142.353,88	2.142.353,88	2.142.353,88	2.142.353,88	4.016.913,43	26.779.423,40
MA	DAVINOPOLIS	2103752	304.265,18	334.691,70	365.118,22	395.544,74	425.971,26	456.397,77	456.397,77	486.824,29	486.824,29	486.824,29	486.824,29	486.824,29	912.795,49	6.085.303,58
MA	DOM PEDRO	2103802	493.706,81	543.077,49	592.448,17	641.818,85	691.189,53	740.560,21	740.560,21	789.930,89	789.930,89	789.930,89	789.930,89	789.930,89	1.481.120,39	9.874.136,11
MA	DUQUE BACELAR	2103901	549.345,98	604.280,58	659.215,18	714.149,78	769.084,37	824.018,97	824.018,97	878.953,57	878.953,57	878.953,57	878.953,57	878.953,57	1.648.037,86	10.986.919,54
MA	ESPERANTINOPOLIS	2104008	806.999,87	887.699,85	968.399,84	1.049.099,83	1.129.799,81	1.210.499,80	1.210.499,80	1.291.199,79	1.291.199,79	1.291.199,79	1.291.199,79	1.291.199,79	2.420.999,52	16.139.997,27
MA	ESTREITO															



MA	MATA ROMA	2106409	1.183.364,83	1.301.701,31	1.420.037,80	1.538.374,28	1.656.710,76	1.775.047,24	1.775.047,24	1.893.383,73	1.893.383,73	1.893.383,73	1.893.383,73	1.893.383,73	3.550.094,40	23.667.296,51
MA	MATINHÃ	2106508	971.025,48	1.068.128,03	1.165.230,58	1.262.333,13	1.359.435,68	1.456.538,22	1.456.538,22	1.553.640,77	1.553.640,77	1.553.640,77	1.553.640,77	1.553.640,77	2.913.076,39	19.420.509,58
MA	MATOS	2106607	1.506.431,68	1.657.074,84	1.807.718,01	1.958.361,18	2.109.004,34	2.259.647,51	2.259.647,51	2.410.290,68	2.410.290,68	2.410.290,68	2.410.290,68	2.410.290,68	4.519.294,93	30.128.633,40
MA	MATOES DO NORTE	2106631	901.871,04	992.058,15	1.082.245,25	1.172.432,35	1.262.619,46	1.352.806,56	1.352.806,56	1.442.993,66	1.442.993,66	1.442.993,66	1.442.993,66	1.442.993,66	2.705.613,07	18.037.420,74
MA	MILAGRES DO MARANHÃO	2106672	593.339,74	652.673,71	712.007,68	771.341,65	830.675,63	890.009,60	890.009,60	949.343,57	949.343,57	949.343,57	949.343,57	949.343,57	1.780.019,14	11.866.794,60
MA	MIRADOR	2106706	519.341,16	571.275,27	623.209,39	675.143,51	727.077,62	779.011,74	779.011,74	830.945,85	830.945,85	830.945,85	830.945,85	830.945,85	1.558.023,41	10.386.823,09
MA	MIRANDA DO NORTE	2106755	647.216,22	711.937,84	776.659,46	841.381,08	906.102,71	970.824,33	970.824,33	1.035.545,95	1.035.545,95	1.035.545,95	1.035.545,95	1.035.545,95	1.941.648,58	12.944.324,30
MA	MIRINZAL	2106805	533.967,08	587.363,79	640.760,50	694.157,21	747.553,92	800.950,62	800.950,62	854.347,33	854.347,33	854.347,33	854.347,33	854.347,33	1.601.901,19	10.679.341,58
MA	MONCAO	2106904	1.672.915,89	1.840.207,47	2.007.499,06	2.174.790,65	2.342.082,24	2.509.373,83	2.509.373,83	2.676.665,41	2.676.665,41	2.676.665,41	2.676.665,41	2.676.665,41	5.018.747,59	33.458.317,61
MA	MONTES ALTOS	2107001	201.770,72	221.947,80	242.124,87	262.301,94	282.479,02	302.656,09	302.656,09	322.833,16	322.833,16	322.833,16	322.833,16	322.833,16	605.312,25	4.035.414,58
MA	MORROS	2107100	1.173.101,77	1.290.411,95	1.407.722,12	1.525.032,30	1.642.342,48	1.759.652,65	1.759.652,65	1.876.962,83	1.876.962,83	1.876.962,83	1.876.962,83	1.876.962,83	3.519.305,23	23.462.035,30
MA	NINA RODRIGUES	2107209	766.801,17	843.481,29	920.161,40	996.841,52	1.073.521,64	1.150.201,75	1.150.201,75	1.226.881,87	1.226.881,87	1.226.881,87	1.226.881,87	1.226.881,87	2.300.403,43	15.336.023,30
MA	NOVA COLINAS	2107258	61.940,44	68.134,49	74.328,53	80.522,58	86.716,62	92.910,67	92.910,67	99.104,71	99.104,71	99.104,71	99.104,71	99.104,71	185.821,39	1.238.808,94
MA	NOVA IORQUE	2107308	126.752,94	139.428,24	152.103,53	164.778,83	177.454,12	190.129,42	190.129,42	202.804,71	202.804,71	202.804,71	202.804,71	202.804,71	380.258,91	2.535.058,96
MA	NOVA OLINDA DO MARANHÃO	2107357	900.334,75	990.368,22	1.080.401,69	1.170.435,17	1.260.468,64	1.350.502,12	1.350.502,12	1.440.535,59	1.440.535,59	1.440.535,59	1.440.535,59	1.440.535,59	2.701.004,15	18.006.694,81
MA	OLHO D'AGUA DAS CUNHAS	2107407	687.579,61	756.337,57	825.095,53	893.853,49	962.611,45	1.031.369,41	1.031.369,41	1.100.127,37	1.100.127,37	1.100.127,37	1.100.127,37	1.100.127,37	2.062.738,74	13.751.592,06
MA	OLINDA NOVA DO MARANHÃO	2107456	419.201,40	461.121,54	503.041,68	544.961,82	586.881,96	628.802,10	628.802,10	670.722,24	670.722,24	670.722,24	670.722,24	670.722,24	1.257.604,15	8.384.027,95
MA	PACO DO LUMIAR	2107506	5.556.721,67	6.112.393,84	6.668.066,00	7.223.738,17	7.779.410,33	8.335.082,50	8.335.082,50	8.890.754,67	8.890.754,67	8.890.754,67	8.890.754,67	8.890.754,67	16.670.164,92	111.134.433,28
MA	PALMEIRANDIA	2107605	486.476,63	535.124,29	583.771,96	632.419,62	681.067,28	729.714,94	729.714,94	778.362,61	778.362,61	778.362,61	778.362,61	778.362,61	1.459.429,82	9.729.532,53
MA	PARAIBANO	2107704	361.722,27	397.894,49	434.066,72	470.238,95	506.411,17	542.583,40	542.583,40	578.755,63	578.755,63	578.755,63	578.755,63	578.755,63	1.085.166,72	7.234.445,27
MA	PARNARAMA	2107803	1.616.915,92	1.778.607,51	1.940.299,10	2.101.990,69	2.263.682,28	2.425.373,87	2.425.373,87	2.587.065,46	2.587.065,46	2.587.065,46	2.587.065,46	2.587.065,46	4.850.747,70	32.338.318,24
MA	PASSAGEM FRANCA	2107902	536.910,43	590.601,48	644.292,52	697.983,56	751.674,60	805.365,65	805.365,65	859.056,69	859.056,69	859.056,69	859.056,69	859.056,69	1.610.731,21	10.738.208,55
MA	PASTOS BONS	2108009	644.254,34	708.679,77	773.105,20	837.530,63	901.956,07	966.381,50	966.381,50	1.030.806,93	1.030.806,93	1.030.806,93	1.030.806,93	1.030.806,93	1.932.762,94	12.885.086,60
MA	PAULINO NEVES	2108058	684.310,30	752.741,33	821.172,36	889.603,39	958.034,42	1.026.465,45	1.026.465,45	1.094.896,48	1.094.896,48	1.094.896,48	1.094.896,48	1.094.896,48	2.052.930,78	13.686.205,88
MA	PAULO RAMOS	2108108	1.139.149,71	1.253.064,68	1.366.979,65	1.480.894,62	1.594.809,59	1.708.724,56	1.708.724,56	1.822.639,53	1.822.639,53	1.822.639,53	1.822.639,53	1.822.639,53	3.417.449,01	22.782.994,03
MA	PEDREIRAS	2108207	355.797,86	391.377,64	426.957,43	462.537,21	498.116,99	533.696,78	533.696,78	569.276,57	569.276,57	569.276,57	569.276,57	569.276,57	1.067.393,48	7.115.957,00
MA	PEDRO DO ROSARIO	2108256	780.407,85	858.448,64	936.489,42	1.014.530,21	1.092.570,99	1.170.611,78	1.170.611,78	1.248.652,56	1.248.652,56	1.248.652,56	1.248.652,56	1.248.652,56	2.341.223,52	15.608.156,99
MA	PENALVA	2108306	1.301.579,76	1.431.737,74	1.561.895,72	1.692.053,69	1.822.211,67	1.952.369,64	1.952.369,64	2.082.527,62	2.082.527,62	2.082.527,62	2.082.527,62	2.082.527,62	3.904.739,22	26.031.595,18
MA	PERI MIRIM	2108405	443.707,75	488.078,52	532.449,30	576.820,07	621.190,84	665.561,62	665.561,62	709.932,39	709.932,39	709.932,39	709.932,39	709.932,39	1.331.123,17	8.874.154,84
MA	PERITORO	2108454	1.145.514,96	1.260.066,46	1.374.617,96	1.489.169,45	1.603.720,95	1.718.272,44	1.718.272,44	1.832.823,94	1.832.823,94	1.832.823,94	1.832.823,94	1.832.823,94	3.436.544,82	22.910.299,18
MA	PINDARE MIRIM	2108504	2.069.850,09	2.276.835,10	2.483.820,11	2.690.805,12	2.897.790,13	3.104.775,14	3.104.775,14</							



MA	TUFILANDIA	2112274	178.557,03	196.412,73	214.268,44	232.124,14	249.979,85	267.835,55	267.835,55	285.691,25	285.691,25	285.691,25	285.691,25	285.691,25	535.671,18	3.571.140,72
MA	TUNTUM	2112308	1.309.791,83	1.440.771,01	1.571.750,19	1.702.729,37	1.833.708,55	1.964.687,73	1.964.687,73	2.095.666,92	2.095.666,92	2.095.666,92	2.095.666,92	2.095.666,92	3.929.375,39	26.195.836,40
MA	TURIACU	2112407	2.118.046,70	2.329.851,37	2.541.656,04	2.753.460,71	2.965.265,38	3.177.070,05	3.177.070,05	3.388.874,72	3.388.874,72	3.388.874,72	3.388.874,72	3.388.874,72	6.354.140,07	42.360.933,97
MA	TURILANDIA	2112456	2.143.755,39	2.358.130,93	2.572.506,47	2.786.882,01	3.001.257,55	3.215.633,09	3.215.633,09	3.430.008,63	3.430.008,63	3.430.008,63	3.430.008,63	3.430.008,63	6.431.266,08	42.875.107,76
MA	TUTOIA	2112506	2.106.784,75	2.317.463,23	2.528.141,70	2.738.820,18	2.949.498,65	3.160.177,13	3.160.177,13	3.370.855,60	3.370.855,60	3.370.855,60	3.370.855,60	3.370.855,60	6.320.354,19	42.135.694,96
MA	URBANO SANTOS	2112605	1.755.435,43	1.930.978,97	2.106.522,51	2.282.066,05	2.457.609,59	2.633.153,14	2.633.153,14	2.808.696,68	2.808.696,68	2.808.696,68	2.808.696,68	2.808.696,68	5.266.306,19	35.108.708,42
MA	VARGEM GRANDE	2112704	3.616.746,83	3.978.421,52	4.340.096,20	4.701.770,88	5.063.445,56	5.425.120,25	5.425.120,25	5.786.794,93	5.786.794,93	5.786.794,93	5.786.794,93	5.786.794,93	10.850.240,43	72.334.936,57
MA	VIANA	2112803	1.962.420,31	2.158.662,34	2.354.904,37	2.551.146,40	2.747.388,44	2.943.630,47	2.943.630,47	3.139.872,50	3.139.872,50	3.139.872,50	3.139.872,50	3.139.872,50	5.887.260,85	39.248.406,15
MA	VILA NOVA DOS MARTÍRIOS	2112852	575.407,27	632.947,99	690.488,72	748.029,44	805.570,17	863.110,90	863.110,90	920.651,62	920.651,62	920.651,62	920.651,62	920.651,62	1.726.221,74	11.508.145,23
MA	VITORIA DO MEARIM	2112902	665.507,17	732.057,89	798.608,60	865.159,32	931.710,04	998.260,75	998.260,75	1.064.811,47	1.064.811,47	1.064.811,47	1.064.811,47	1.064.811,47	1.996.521,42	13.310.143,29
MA	VITORINO FREIRE	2113009	971.892,08	1.069.081,28	1.166.270,49	1.263.459,70	1.360.648,90	1.457.838,11	1.457.838,11	1.555.027,32	1.555.027,32	1.555.027,32	1.555.027,32	1.555.027,32	2.915.676,13	19.437.841,40
MA	ZE DOCA	2114007	527.245,67	579.970,24	632.694,81	685.419,37	738.143,94	790.868,51	790.868,51	843.593,07	843.593,07	843.593,07	843.593,07	843.593,07	1.581.736,94	10.544.913,34
MG	ABAETE	3100203	53.186,78	58.505,46	63.824,14	69.142,82	74.461,50	79.780,18	79.780,18	85.098,86	85.098,86	85.098,86	85.098,86	85.098,86	159.560,42	1.063.735,78
MG	AGUAS VERMELHAS	3101003	118.218,77	130.040,65	141.862,52	153.684,40	165.506,28	177.328,16	177.328,16	189.150,03	189.150,03	189.150,03	189.150,03	189.150,03	354.656,40	2.364.375,49
MG	ALEM PARAIBA	3101508	12.927,81	14.220,59	15.513,37	16.806,15	18.098,93	19.391,71	19.391,71	20.684,49	20.684,49	20.684,49	20.684,49	20.684,49	38.783,52	258.556,24
MG	ALMENARA	3101706	5.930,64	6.523,71	7.116,77	7.709,84	8.302,90	8.895,97	8.895,97	9.489,03	9.489,03	9.489,03	9.489,03	9.489,03	17.792,00	118.612,95
MG	ALTO JEQUITIBA	3153509	54.189,03	59.607,93	65.026,83	70.445,73	75.864,64	81.283,54	81.283,54	86.702,44	86.702,44	86.702,44	86.702,44	86.702,44	162.567,17	1.083.780,61
MG	ALVINOPOLIS	3102308	45.416,56	49.958,21	54.499,87	59.041,53	63.583,18	68.124,84	68.124,84	72.666,50	72.666,50	72.666,50	72.666,50	72.666,50	136.249,74	908.331,27
MG	ANGELANDIA	3102852	47.252,66	51.977,92	56.703,19	61.428,46	66.153,72	70.878,99	70.878,99	75.604,25	75.604,25	75.604,25	75.604,25	75.604,25	141.758,06	945.053,24
MG	ARAUJOS	3103900	44.794,59	49.274,05	53.753,50	58.232,96	62.712,42	67.191,88	67.191,88	71.671,34	71.671,34	71.671,34	71.671,34	71.671,34	134.383,85	895.891,83
MG	ARICANDUVA	3104552	2.791,57	3.070,73	3.349,89	3.629,05	3.908,20	4.187,36	4.187,36	4.466,52	4.466,52	4.466,52	4.466,52	4.466,52	8.374,78	55.831,54
MG	BANDEIRA DO SUL	3105301	18.264,21	20.090,63	21.917,05	23.743,47	25.569,89	27.396,32	27.396,32	29.222,74	29.222,74	29.222,74	29.222,74	29.222,74	54.792,69	365.284,28
MG	BERIZAL	3106655	2.871,20	3.158,32	3.445,44	3.732,56	4.019,68	4.306,80	4.306,80	4.593,92	4.593,92	4.593,92	4.593,92	4.593,92	8.613,63	57.424,03
MG	BOA ESPERANCA	3107109	206.065,21	226.671,73	247.278,25	267.884,77	288.491,29	309.097,82	309.097,82	329.704,34	329.704,34	329.704,34	329.704,34	329.704,34	618.195,68	4.121.304,27
MG	BOM REPOUSO	3107901	85.310,80	93.841,88	102.372,96	110.904,04	119.435,12	127.966,20	127.966,20	136.497,28	136.497,28	136.497,28	136.497,28	136.497,28	255.932,49	1.706.216,09
MG	BONITO DE MINAS	3108255	18.698,28	20.568,11	22.437,94	24.307,77	26.177,60	28.047,42	28.047,42	29.917,25	29.917,25	29.917,25	29.917,25	29.917,25	56.094,94	373.965,73
MG	BRASILANDIA DE MINAS	3108552	94.572,43	104.029,67	113.486,91	122.944,15	132.401,40	141.858,64	141.858,64	151.315,88	151.315,88	151.315,88	151.315,88	151.315,88	283.717,36	1.891.448,60
MG	BRASILIA DE MINAS	3108602	79.203,13	87.123,44	95.043,75	102.964,07	110.884,38	118.804,69	118.804,69	126.725,01	126.725,01	126.725,01	126.725,01	126.725,01	237.609,45	1.584.062,65
MG	BRAZOPOLIS	3108909	29.149,55	32.064,51	34.979,46	37.894,42	40.809,37	43.724,33	43.724,33	46.639,29	46.639,29	46.639,29	46.639,29	46.639,29	87.448,71	582.991,13
MG	BURITIZEIRO	3109402	187.278,40	206.006,24	224.734,08	243.461,92	262.189,76	280.917,60	280.917,60	299.645,44	299.645,44	299.645,44	299.645,44	299.645,44	561.835,21	3.745.568,01
MG	CABO VERDE	3109501	1.557,74	1.713,51	1.869,28	2.025,06	2.180,83	2.336,61	2.336,61	2.492,38	2.492,38	2.492,38	2.492,38	2.492,38	4.673,29	31.154,83
MG	CACHOEIRA DE MINAS	3109709	2.683,17	2.951,48	3.219,80	3.488,12	3.756,43	4.024,75	4.024,75	4.293,07	4.293,07	4.293,07	4.293,07	4.293,07	8.049,57	53.663,42
MG	CALDAS	3110301	27.779,46	30.557,40	33.335,35	36.113,29	38.891,24	41.669,18	41.669,18	44.447,13	44.447,13	44.447,13	44.447,13	44.447,13	83.338,45	555.589,20
MG	CAMBUQUIRA	3110707	39.964,37	43.960,81	47.957,24	51.953,68	55.950,12	59.946,56	59.946,56	63.942,99	63.942,99	63.942,99	63.942,99	63.942,99	119.893,20	799.287,49
MG	CAMPESTRE	3111002	25.836,93	28.420,63	31.004,32	33.588,01	36.171,71	38.755,40	38.755,40	41.339,10	41.339,10	41.339,10	41.339,10	41.339,10	77.510,86	516.738,76
MG	CAMPO DO MEIO	3111309	93.396,25	102.735,87	112.075,50	121.415,13	130.754,75	140.094,38	140.094,38	149.434,00	149.434,00	149.434,00	149.434,00	149.434,00	280.188,83	1.867.925,09
MG	CAMPOS GERAIS	3111606	85.812,43	94.393,68	102.974,92	111.556,17	120.137,41	128.718,65	128.718,65	137.299,90	137.299,90	137.299,90	137.299,90	137.299,90	257.437,38	1.716.248,79
MG	CAPARAO	3112109	33.671,48	37.038,63	40.405,77	43.772,92	47.140,07	50.507,22	50.507,22	53.874,37	53.874,37	53.874,37	53.874,37	53.874,37	101.014,50	673.429,66
MG	CAPELINHA	3112307	290.264,68	319.291,15	348.317,62	377.344,08	406.370,55	435.397,02	435.397,02	464.423,49	464.423,49	464.423,49	464.423,49	464.423,49	870.793,95	5.805.293,52
MG	CAPITAO ANDRADE	3112653	31.343,12	34.477,44	37.611,75	40.746,06	43.880,38	47.014,69	47.014,69	50.149,00	50.149,00	50.149,00	50.149,00	50.149,00	94.029,46	626.862,59
MG	CAPITAO ENEAS	3112703	196.066,17	215.672,79	235.279,41	254.886,02	274.492,64	294.099,26	294.099,26	313.705,88	313.705,88	313.705,88	313.705,88	313.705,88	588.198,58	3.921.323,53
MG	CAPUTIRA	3112901	18.723,84	20.596,23	22.468,61	24.341,00	26.213,38	28.085,77	28.085,77	29.958,15	29.958,15	29.958,15	29.958,15	29.958,15	56.171,60	374.476,95
MG	CARANGOL	3113305	29.511,61	32.462,77	35.413,93	38.365,10	41.316,26	44.267,42	44.267,42	47.218,58	47.218,58	47.218,58	47.218,58	47.218,58	88.534,92	590.232,33
MG	CARMO DO CAJURU	3114204	83.884,09	92.272,50	100.660,91	109.049,32	117.437,73	125.826,14	125.826,14	134.214,54	134.214,54	134.214,54	134.214,54	134.214,54	251.652,34	1.677.681,87
MG	CARMO DO RIO CLARO	3114402	55.729,93	61.302,92	66.875,92	72.448,91	78.021,90	83.594,90	83.594,90	89.167,89	89.167,89	89.167,89	89.167,89	89.167,89	161.189,85	1.114.598,68
MG	CATUJI	3115458	77.520,89	85.272,98	93.025,07	100.777,16	108.529,25	116.281,34	116.281,34	124.033,43	124.033,43	124.033,43	124.033,43	124.033,43	232.562,78	1.550.417,96
MG	CATUTI	3115474	19.824,33	21.806,76	23.789,19	25.771,63	27.754,06	29.736,49	29.736,49	31.718,93	31.718,93	31.718,93	31.718,93	31.718,93	59.473,05	396.486,65
MG	CENTRAL DE MINAS	3115706	15.029,14	16.532,06	18.034,97	19.537,89	21.040,80	22.543,72	22.543,72	24.046,63	24.046,63	24.046,63	24.046,63	24.046,63	45.087,53	300.582,98
MG	CHALE	3116001	12.055,16	13.260,68	14.466,20	15.671,71	16.877,23	18.082,75	18.082,75	19.288,27	19.288,27	19.288,27	19.288,27	19.288,27	36.165,55	241.103,38
MG	CHAPADA DO NORTE	3116100	100.659,67	110.725,64	120.791,60	130.857,57	140.923,54	150.989,50	150.989,50	161.055,47	161.055,47	161.055,47	161.055,47	161.055,47	301.979,09	2.013.193,46
MG	CHAPADA GAUCHA	3116159	157.312,58	173.043,84	188.775,10	204.506,36	220.237,62	235.968,88	235.968,88	251						

MG	LADAINHA	3137007	160.607,92	176.668,71	192.729,50	208.790,29	224.851,09	240.911,88	240.911,88	256.972,67	256.972,67	256.972,67	256.972,67	256.972,67	481.823,82	3.212.158,44
MG	LAGOA GRANDE	3137536	15.012,72	16.513,99	18.015,26	19.516,53	21.017,80	22.519,08	22.519,08	24.020,35	24.020,35	24.020,35	24.020,35	24.020,35	45.038,20	300.254,41
MG	LAIJNHA	3137700	287.077,60	315.785,36	344.493,12	373.200,87	401.908,63	430.616,39	430.616,39	459.324,14	459.324,15	459.324,15	459.324,15	459.324,15	861.232,74	5.741.551,84
MG	LIMA DUARTE	3138609	9.163,62	10.079,99	10.996,35	11.912,71	12.829,08	13.745,44	13.745,44	14.661,80	14.661,80	14.661,80	14.661,80	14.661,80	27.490,95	183.272,58
MG	LONTRA	3138658	80.961,83	89.058,01	97.154,19	105.250,38	113.346,56	121.442,74	121.442,74	129.538,93	129.538,93	129.538,93	129.538,93	129.538,93	242.885,54	1.619.236,64
MG	LUISBURGO	3138674	21.200,55	23.320,61	25.440,67	27.560,72	29.680,78	31.800,83	31.800,83	33.920,89	33.920,89	33.920,89	33.920,89	33.920,89	63.601,75	424.011,19
MG	MANGA	3139300	32.677,03	35.944,74	39.212,44	42.480,14	45.747,85	49.015,55	49.015,55	52.283,26	52.283,25	52.283,25	52.283,25	52.283,25	98.031,19	653.540,75
MG	MANHUACU	3139409	108.305,51	119.136,06	129.966,61	140.797,16	151.627,71	162.458,26	162.458,26	173.288,82	173.288,81	173.288,82	173.288,81	173.288,81	324.916,61	2.166.110,25
MG	MARAVILHAS	3139706	2.239,19	2.463,11	2.687,03	2.910,95	3.134,87	3.358,79	3.358,79	3.582,71	3.582,71	3.582,71	3.582,71	3.582,71	6.717,65	44.783,93
MG	MARIA DA FE	3139904	39.689,61	43.658,57	47.627,54	51.596,50	55.565,46	59.534,42	59.534,42	63.503,38	63.503,38	63.503,38	63.503,38	63.503,38	119.068,94	793.792,36
MG	MARTINHO CAMPOS	3140506	17.193,66	18.913,03	20.632,39	22.351,76	24.071,13	25.790,49	25.790,49	27.509,86	27.509,86	27.509,86	27.509,86	27.509,86	51.581,05	343.873,30
MG	MARTINS SOARES	3140530	205.920,57	226.512,63	247.104,68	267.696,74	288.288,80	308.880,86	308.880,86	329.472,91	329.472,91	329.472,91	329.472,91	329.472,91	617.761,79	4.118.411,48
MG	MATA VERDE	3140555	51.441,50	56.585,65	61.729,80	66.873,95	72.018,10	77.162,25	77.162,25	82.306,41	82.306,41	82.306,41	82.306,41	82.306,41	154.324,58	1.028.830,13
MG	MATEUS LEME	3140704	905.409,97	995.950,97	1.086.491,97	1.177.032,96	1.267.573,96	1.358.114,96	1.358.114,96	1.448.655,95	1.448.655,95	1.448.655,95	1.448.655,95	1.448.655,95	2.716.229,87	18.108.199,37
MG	MATHIAS LOBATO	3171501	96.382,79	106.021,07	115.659,35	125.297,63	134.935,91	144.574,19	144.574,19	154.212,47	154.212,47	154.212,47	154.212,47	154.212,47	289.148,42	1.927.655,90
MG	MATIAS CARDOSO	3140852	97.907,34	107.698,08	117.488,81	127.279,55	137.070,28	146.861,02	146.861,02	156.651,75	156.651,75	156.651,75	156.651,75	156.651,75	293.722,13	1.958.146,98
MG	MATIPO	3140902	142.229,23	156.452,16	170.675,08	184.898,01	199.120,93	213.343,85	213.343,85	227.566,78	227.566,78	227.566,78	227.566,78	227.566,78	426.687,76	2.844.584,77
MG	MEDINA	3141405	32.292,01	35.521,21	38.750,41	41.979,61	45.208,81	48.438,02	48.438,02	51.667,22	51.667,22	51.667,22	51.667,22	51.667,22	96.876,08	645.840,27
MG	MINAS NOVAS	3141801	454.583,99	500.042,39	545.500,79	590.959,18	636.417,58	681.875,98	681.875,98	727.334,38	727.334,38	727.334,38	727.334,38	727.334,38	1.363.751,89	9.091.679,68
MG	MIRABELA	3142007	43.911,87	48.303,05	52.694,24	57.085,43	61.476,62	65.867,80	65.867,80	70.258,99	70.258,99	70.258,99	70.258,99	70.258,99	131.735,69	878.237,45
MG	MIRAVANIA	3142254	15.807,44	17.388,18	18.968,93	20.549,67	22.130,42	23.711,16	23.711,16	25.291,90	25.291,90	25.291,90	25.291,90	25.291,90	47.422,41	316.148,87
MG	MONSENHOR PAULO	3142601	23.861,35	26.247,49	28.633,63	31.019,76	33.405,90	35.792,03	35.792,03	38.178,17	38.178,17	38.178,17	38.178,17	38.178,17	71.584,14	477.227,18
MG	MONTALVANIA	3142700	93.163,84	102.480,23	111.796,61	121.112,99	130.429,38	139.745,76	139.745,76	149.062,15	149.062,15	149.062,15	149.062,15	149.062,15	279.491,59	1.863.276,91
MG	MONTE AZUL	3142908	23.882,82	26.271,10	28.659,39	31.047,67	33.435,95	35.824,23	35.824,23	38.212,52	38.212,52	38.212,52	38.212,52	38.212,52	71.648,52	477.656,51
MG	MONTE SANTO DE MINAS	3143203	51.005,22	56.105,74	61.206,27	66.306,79	71.407,31	76.507,84	76.507,84	81.608,36	81.608,36	81.608,36	81.608,36	81.608,36	153.015,73	1.020.104,54
MG	MURIAE	3143906	7.833,38	8.616,71	9.400,05	10.183,39	10.966,73	11.750,06	11.750,06	12.533,40	12.533,40	12.533,40	12.533,40	12.533,40	23.500,22	156.667,60
MG	MUTUM	3144003	100.292,88	110.322,17	120.351,46	130.380,75	140.410,04	150.439,33	150.439,33	160.468,62	160.468,62	160.468,62	160.468,62	160.468,62	300.878,72	2.005.857,78
MG	NAQUE	3144359	40.250,38	44.275,42	48.300,46	52.325,50	56.350,54	60.375,58	60.375,58	64.400,61	64.400,61	64.400,61	64.400,61	64.400,61	120.751,23	805.007,74
MG	NATALANDIA	3144375	63.315,55	69.647,11	75.978,66	82.310,22	88.641,77	94.973,33	94.973,33	101.304,88	101.304,88	101.304,88	101.304,88	101.304,88	189.946,73	1.266.311,10
MG	NEPOMUCENO	3144607	38.530,41	42.383,45	46.236,49	50.089,53	53.942,57	57.795,62	57.795,62	61.648,66	61.648,66	61.648,66	61.648,66	61.648,66	115.591,29	770.608,28
MG	NOVA PORTEIRINHA	3145059	49.713,22	54.684,54	59.655,86	64.627,18	69.598,50	74.569,83	74.569,83	79.541,15	79.541,15	79.541,15	79.541,15	79.541,15	149.139,71	994.264,42
MG	NOVA SERRANA	3145208	1.619.040,23	1.780.944,25	1.942.848,28	2.104.752,30	2.266.656,32	2.428.560,34	2.428.560,34	2.590.464,37	2.590.464,36	2.590.464,37	2.590.464,36	2.590.464,36	4.857.120,62	32.380.804,50
MG	NOVA UNIAO	3136603	111,64	122,81	133,97	145,14	156,30	167,47	167,47	178,63	178,63	178,63	178,63	178,63	334,99	2.232,94
MG	NOVO CRUZEIRO	3145307	238.299,42	262.129,36	285.959,31	309.789,25	333.619,19	357.449,13	357.449,13	381.279,08	381.279,08	381.279,08	381.279,08	381.279,08	714.898,32	4.765.988,50
MG	NOVO ORIENTE DE MINAS	3145356	5.894,17	6.483,58	7.073,00	7.662,42	8.251,83	8.841,25	8.841,25	9.430,67	9.430,67	9.430,67	9.430,67	9.430,67	17.682,56	117.883,41
MG	ORIZANIA	3145877	43.087,52	47.396,28	51.705,03	56.013,78	60.322,54	64.631,29	64.631,29	68.940,04	68.940,04	68.940,04	68.940,04	68.940,04	129.262,66	861.750,59
MG	OURO VERDE DE MINAS	3146206	58.785,90	64.664,49	70.543,08	76.421,67	82.300,26	88.178,85	88.178,85	94.057,44	94.057,44	94.057,44	94.057,44	94.057,44	176.357,77	1.175.718,07
MG	PADRE PARAISO	3146305	135.560,20	149.116,22	162.672,24	176.228,25	189.784,27	203.340,29	203.340,29	216.896,32	216.896,31	216.896,32	216.896,32	216.896,32	406.680,66	2.711.204,00
MG	PAI PEDRO	3146552	13.404,25	14.744,67	16.085,10	17.425,52	18.765,95	20.106,37	20.106,37	21.446,80	21.446,80	21.446,80	21.446,80	21.446,80	40.212,81	268.085,04
MG	PARAISOPOLIS	3147303	15.335,40	16.868,94	18.402,48	19.936,02	21.469,56	23.003,10	23.003,10	24.536,64	24.536,64	24.536,64	24.536,64	24.536,64	46.006,23	306.708,03
MG	PATROCINIO	3148103	254.549,23	280.004,15	305.459,07	330.914,00	356.368,92	381.823,84	381.823,84	407.278,77	407.278,77	407.278,77	407.278,77	407.278,77	763.647,74	5.090.984,65
MG	PAVAO	3148509	45.594,40	50.153,84	54.713,28	59.272,72	63.831,16	68.391,60	68.391,60	72.951,04	72.951,04	72.951,04	72.951,04	72.951,04	136.783,27	911.888,07
MG	PEDRA BONITA	3148756	376,76	414,44	452,11	489,79	527,47	565,14	565,14	602,82	602,82	602,82	602,82	602,82	1.130,37	7.535,32
MG	PEDRAS DE MARIA DA CRUZ	3149150	26.740,00	29.414,00	32.088,00	34.761,99	37.435,99	40.109,99	40.109,99	42.784,00	42.783,99	42.784,00	42.783,99	42.784,00	80.220,06	534.800,00
MG	PERDIGAO	3149705	143.904,71	158.295,18	172.685,65	187.076,12	201.466,59	215.857,07	215.857,07	230.247,54	230.247,54	230.247,54	230.247,54	230.247,54	431.714,19	2.878.094,28
MG	PERIQUITO	3149952	18.356,01	20.191,61	22.027,21	23.862,82	25.698,42	27.534,02	27.534,02	29.369,62	29.369,62	29.369,62	29.369,62	29.369,62	55.068,11	367.120,32
MG	PIEDADE DE PONTE NOVA	3150208	1.726,55	1.899,20	2.071,86	2.244,51	2.417,17	2.589,82	2.589,82	2.762,48	2.762,48	2.762,48	2.762,48	2.762,48	5.179,69	34.531,02
MG	PINTOPOLIS	3150570	76.216,93	83.838,62	91.460,32	99.082,01	106.703,70	114.325,40	114.325,40	121.947,09	121.947,09	121.947,09	121.947,09	121.947,09	228.650,85	1.524.338,68
MG	PITANGUI	3151404	3.980,55	4.378,60	4.776,66	5.174,72	5.572,77	5.970,83	5.970,83	6.368,88	6.368,88	6.368,88	6.368,88	6.368,88	11.941,73	79.611,09
MG	POCO FUNDO	3151701	69.274,17	76.201,59	83.129,01	90.056,43	96.983,84	103.911,26	103.911,26	110.838,68	110.838,68	110.838,68	110.838,68	110.838,68	207.822,61	1.385.483,57
MG	PONTO DOS VOLANTES	3152170	35.832,67	39.415,94	42.999,21	46.582,48	50.165,75	53.749,01	53.749,01	57.332,28	57.332,28	57.332,28	57.332,28	57.332,28	107.498,12	716.653,59
MG	PORTEIRINHA	3152204	168.715,31	185.586,84	202.458,37	219.329,91	236.201,44	253.072,97	253.072,97	269.944,50	269.944,50	269.944,50	269.944,50	269.944,50	506.146,00	3.374.306,31
MG	POTE															



MG	TOLEDO	3169109	65.309,95	71.840,94	78.371,94	84.902,93	91.433,92	97.964,92	97.964,92	104.495,92	104.495,91	104.495,91	104.495,92	104.495,91	195.929,91	1.306.199,00
MG	TRES PONTAS	3169406	21.951,14	24.146,25	26.341,37	28.536,48	30.731,60	32.926,71	32.926,71	35.121,83	35.121,83	35.121,83	35.121,83	35.121,83	65.853,49	439.022,90
MG	TUPACIGUARA	3169604	22.739,36	25.013,30	27.287,23	29.561,17	31.835,11	34.109,04	34.109,04	36.382,98	36.382,98	36.382,98	36.382,98	36.382,98	68.218,18	454.787,33
MG	TURMALINA	3169703	16.847,67	18.532,43	20.217,20	21.901,97	23.586,73	25.271,50	25.271,50	26.956,27	26.956,27	26.956,27	26.956,27	26.956,27	50.543,05	336.953,40
MG	TURVOLANDIA	3169802	7.883,61	8.671,97	9.460,33	10.248,69	11.037,05	11.825,41	11.825,41	12.613,78	12.613,77	12.613,77	12.613,77	12.613,78	23.650,91	157.672,25
MG	UBAI	3170008	52.803,88	58.084,27	63.364,66	68.645,05	73.925,44	79.205,82	79.205,82	84.486,21	84.486,21	84.486,21	84.486,21	84.486,21	158.411,73	1.056.077,72
MG	URUCUIA	3170529	94.940,42	104.434,46	113.928,51	123.422,55	132.916,59	142.410,63	142.410,63	151.904,68	151.904,68	151.904,68	151.904,68	151.904,68	284.821,32	1.898.808,51
MG	VARJAO DE MINAS	3170750	74.686,87	82.155,56	89.624,25	97.092,94	104.561,62	112.030,31	112.030,31	119.499,00	119.499,00	119.499,00	119.499,00	119.499,00	224.060,70	1.493.737,56
MG	VARZELANDIA	3170909	240.383,13	264.421,45	288.459,76	312.498,07	336.536,39	360.574,70	360.574,70	384.613,01	384.613,01	384.613,01	384.613,01	384.613,01	721.149,49	4.807.662,74
MG	VERDELANDIA	3171030	36.562,70	40.218,97	43.875,24	47.531,51	51.187,78	54.844,05	54.844,05	58.500,32	58.500,32	58.500,32	58.500,32	58.500,32	109.688,11	731.254,01
MG	VERMELHO NOVO	3171154	8.980,15	9.878,17	10.776,19	11.674,20	12.572,22	13.470,23	13.470,23	14.368,25	14.368,25	14.368,25	14.368,25	14.368,25	26.940,53	179.603,17
MG	VIRGEM DA LAPA	3171600	224.193,19	246.612,51	269.031,83	291.451,15	313.870,47	336.289,79	336.289,79	358.709,10	358.709,10	358.709,10	358.709,10	358.709,10	672.579,64	4.483.863,87
MG	VIRGINOPOLIS	3171808	61.972,62	68.169,88	74.367,15	80.564,41	86.761,67	92.958,93	92.958,93	99.156,20	99.156,20	99.156,20	99.156,20	99.156,20	185.917,93	1.239.452,52
MS	AMAMBAI	5000609	9.020,98	9.923,08	10.825,18	11.727,28	12.629,38	13.531,48	13.531,48	14.433,58	14.433,57	14.433,58	14.433,57	14.433,58	27.063,01	180.419,75
MS	CORONEL SAPUCAIA	5003157	186.522,99	205.175,29	223.827,59	242.479,89	261.132,19	279.784,49	279.784,49	298.436,79	298.436,79	298.436,79	298.436,79	298.436,79	559.569,00	3.730.459,88
MS	DEODAPOLIS	5003454	38.238,96	42.062,86	45.886,76	49.710,65	53.534,55	57.358,45	57.358,45	61.182,34	61.182,34	61.182,34	61.182,34	61.182,34	114.716,96	764.779,34
MS	JAPORA	5004809	112.064,37	123.270,80	134.477,24	145.683,68	156.890,11	168.096,55	168.096,55	179.302,99	179.302,99	179.302,99	179.302,99	179.302,99	336.193,17	2.241.287,42
MS	MUNDO NOVO	5005681	50.799,45	55.879,39	60.959,34	66.039,28	71.119,23	76.199,17	76.199,17	81.279,12	81.279,12	81.279,12	81.279,12	81.279,12	152.398,43	1.015.989,06
MS	PARANHOS	5006358	138.249,75	152.074,73	165.899,71	179.724,68	193.549,66	207.374,63	207.374,63	221.199,61	221.199,61	221.199,61	221.199,61	221.199,61	414.749,33	2.764.995,17
MT	CAMPINAPOLIS	5102603	241.441,35	265.585,48	289.729,62	313.873,76	338.017,89	362.162,03	362.162,03	386.306,16	386.306,16	386.306,16	386.306,16	386.306,16	724.324,13	4.828.827,09
MT	JUINA	5105150	21.896,26	24.085,89	26.275,52	28.465,14	30.654,77	32.844,40	32.844,40	35.034,02	35.034,02	35.034,02	35.034,02	35.034,02	65.688,88	437.925,36
MT	LUCIARA	5105309	49.881,14	54.869,26	59.857,37	64.845,49	69.833,60	74.821,72	74.821,72	79.809,83	79.809,83	79.809,83	79.809,83	79.809,83	149.643,49	997.622,94
MT	MATUPA	5105606	180.790,61	198.869,67	216.948,74	235.027,80	253.106,86	271.185,92	271.185,92	289.264,98	289.264,98	289.264,98	289.264,98	289.264,98	542.371,94	3.615.812,36
MT	NOVA MONTE VERDE	5108956	25.580,09	28.138,10	30.696,11	33.254,12	35.812,13	38.370,14	38.370,14	40.928,15	40.928,15	40.928,15	40.928,15	40.928,15	76.740,33	511.601,91
MT	RIBEIRAO CASCALHEIRA	5107180	86.700,09	95.370,10	104.040,11	112.710,12	121.380,13	130.050,14	130.050,14	138.720,15	138.720,15	138.720,15	138.720,15	138.720,15	260.100,33	1.734.001,91
MT	SAO JOSE DOS QUATRO MARCOS	5107107	84.266,88	92.693,57	101.120,26	109.546,95	117.973,64	126.400,33	126.400,33	134.827,02	134.827,02	134.827,02	134.827,02	134.827,02	252.800,73	1.685.337,79
PA	ABAIETETUBA	1500107	4.027.425,09	4.430.167,60	4.832.910,10	5.235.652,61	5.638.395,12	6.041.137,63	6.041.137,63	6.443.880,14	6.443.880,14	6.443.880,14	6.443.880,14	6.443.880,14	12.082.275,18	80.548.501,66
PA	ABEL FIGUEIREDO	1500131	92.757,28	102.033,01	111.308,73	120.584,46	129.860,19	139.135,92	139.135,92	148.411,65	148.411,65	148.411,65	148.411,65	148.411,65	278.271,90	1.855.145,66
PA	ACARA	1500206	2.225.602,75	2.448.163,02	2.670.723,30	2.893.283,57	3.115.843,84	3.338.404,12	3.338.404,12	3.560.964,39	3.560.964,39	3.560.964,39	3.560.964,39	3.560.964,39	6.676.808,17	44.512.054,84
PA	AFUA	1500305	1.595.905,74	1.755.496,31	1.915.086,89	2.074.677,46	2.234.268,03	2.393.858,61	2.393.858,61	2.553.449,18	2.553.449,18	2.553.449,18	2.553.449,18	2.553.449,18	4.787.717,12	31.918.114,67
PA	AGUA AZUL DO NORTE	1500347	139.567,54	153.524,29	167.481,04	181.437,80	195.394,55	209.351,30	209.351,30	223.308,06	223.308,06	223.308,06	223.308,06	223.308,06	418.702,68	2.791.350,80
PA	ALENQUER	1500404	1.688.785,30	1.857.663,83	2.026.542,36	2.195.420,89	2.364.299,42	2.533.177,95	2.533.177,95	2.702.056,48	2.702.056,48	2.702.056,48	2.702.056,48	2.702.056,48	5.066.355,83	33.775.705,93
PA	ALMEIRIM	1500503	1.863.600,10	2.049.960,11	2.236.320,12	2.422.680,13	2.609.040,14	2.795.400,15	2.795.400,15	2.981.760,16	2.981.760,16	2.981.760,16	2.981.760,16	2.981.760,16	5.590.800,19	37.272.001,89
PA	ALTAMIRA	1500602	2.847.712,15	3.132.483,36	3.417.254,58	3.702.025,79	3.986.797,00	4.271.568,22	4.271.568,22	4.556.339,43	4.556.339,43	4.556.339,43	4.556.339,43	4.556.339,43	8.543.136,38	56.954.242,85
PA	ANAJAS	1500701	1.315.392,47	1.446.931,71	1.578.470,96	1.710.010,21	1.841.549,45	1.973.088,70	1.973.088,70	2.104.627,95	2.104.627,95	2.104.627,95	2.104.627,95	2.104.627,95	3.946.177,31	26.307.849,26
PA	ANANINDEUA	1500800	3.910.217,03	4.301.238,74	4.692.260,44	5.083.282,14	5.474.303,84	5.865.325,55	5.865.325,55	6.256.347,25	6.256.347,25	6.256.347,25	6.256.347,25	6.256.347,25	11.730.651,03	78.204.340,57
PA	ANAPU	1500859	781.379,18	859.517,10	937.655,02	1.015.792,94	1.093.930,86	1.172.068,77	1.172.068,77	1.250.206,69	1.250.206,69	1.250.206,69	1.250.206,69	1.250.206,69	2.344.137,50	15.627.583,59
PA	AUGUSTO CORREA	1500909	1.534.655,58	1.688.121,13	1.841.586,69	1.995.052,25	2.148.517,81	2.301.983,36	2.301.983,36	2.455.448,92	2.455.448,92	2.455.448,92	2.455.448,92	2.455.448,92	4.603.966,65	30.693.111,43
PA	AURORA DO PARA	1500958	777.938,75	855.732,63	933.526,50	1.011.320,37	1.089.114,25	1.166.908,12	1.166.908,12	1.244.702,00	1.244.702,00	1.244.702,00	1.244.702,00	1.244.702,00	2.333.816,18	15.558.774,92
PA	AVEIRO	1501006	750.981,48	826.079,62	901.177,77	976.275,92	1.051.374,06	1.126.472,21	1.126.472,21	1.201.570,36	1.201.570,36	1.201.570,36	1.201.570,36	1.201.570,36	2.252.944,34	15.019.629,41
PA	BAGRE	1501105	725.461,00	798.007,09	870.553,19	943.099,29	1.015.645,39	1.088.191,49	1.088.191,49	1.160.737,59	1.160.737,59	1.160.737,59	1.160.737,59	1.160.737,59	2.176.382,91	14.509.219,80
PA	BAIAO	1501204	975.239,90	1.072.763,89	1.170.287,87	1.267.811,86	1.365.335,85	1.462.859,84	1.462.859,84	1.560.383,83	1.560.383,83	1.560.383,83	1.560.383,83	1.560.383,83	2.925.719,63	19.504.797,83
PA	BANNACH	1501253	6.981,22	7.679,34	8.377,46	9.075,58	9.773,70	10.471,83	10.471,83	11.169,95	11.169,95	11.169,95	11.169,95	11.169,95	20.943,71	139.624,42
PA	BELTERRA	1501451	480.607,77	528.668,55	576.729,33	624.790,10	672.850,88	720.911,66	720.911,66	768.972,43	768.972,43	768.972,43	768.972,43	768.972,43	1.441.823,25	9.612.155,35
PA	BENEVIDES	1501501	1.566.815,54	1.723.497,10	1.880.178,65	2.036.860,21	2.193.541,76	2.350.223,31	2.350.223,31	2.506.904,87	2.506.904,87	2.506.904,87	2.506.904,87	2.506.904,87	4.700.446,56	31.336.310,79
PA	BOM JESUS DO TOCANTINS	1501576	356.545,56	392.200,11	427.854,67	463.509,22	499.163,78	534.818,33	534.818,33	570.472,89	570.472,89	570.472,89	570.472,89	570.472,89	1.069.636,56	7.130.911,01
PA	BONITO	1501600	45.318,65	49.850,51	54.382,38	58.914,24	63.446,11	67.977,97	67.977,97	72.509,84	72.509,84	72.509,84	72.509,84	72.509,84	135.956,02	906.373,05
PA	BRAGANCA	1501709	2.481.787,97	2.729.966,76	2.978.145,56	3.226.324,36	3.474.503,15	3.722.681,95	3.722.681,95	3.970.860,75	3.970.860,74	3.970.860,75	3.970.860,75	3.970.860,75	7.445.363,82	49.635.759,25
PA	BRASIL NOVO	1501725	1.498.690,81	1.648.559,89	1.798.428,97	1.948.298,05	2.098.167,13	2.248.036,21	2.248.036,21	2.397.905,29	2.397.905,29	2.397.905,29	2.397.905,29	2.397.905,29	4.496.072,31	29.973.816,03
PA	BREJO GRANDE DO ARAGUAIA	150175														

PA	MARAPANIM	1504406	488.736,93	537.610,63	586.484,32	635.358,01	684.231,71	733.105,40	733.105,40	781.979,09	781.979,09	781.979,09	781.979,09	781.979,09	1.466.210,73	9.774.738,58
PA	MARITUBA	1504422	2.740.712,89	3.014.784,18	3.288.855,46	3.562.926,75	3.836.998,04	4.111.069,33	4.111.069,33	4.385.140,62	4.385.140,62	4.385.140,62	4.385.140,62	4.385.140,62	8.222.138,57	54.814.257,65
PA	MEDICILANDIA	1504455	586.559,51	645.215,46	703.871,41	762.527,36	821.183,31	879.839,26	879.839,26	938.495,21	938.495,21	938.495,21	938.495,21	938.495,21	1.759.678,46	11.731.190,08
PA	MELGACO	1504505	1.398.528,57	1.538.381,43	1.678.234,28	1.818.087,14	1.957.939,99	2.097.792,85	2.097.792,85	2.237.645,71	2.237.645,71	2.237.645,71	2.237.645,71	2.237.645,71	4.195.585,62	27.970.571,28
PA	MOCAJUBA	1504604	940.330,98	1.034.364,08	1.128.397,18	1.222.430,27	1.316.463,37	1.410.496,47	1.410.496,47	1.504.529,57	1.504.529,57	1.504.529,57	1.504.529,57	1.504.529,57	2.820.992,85	18.806.619,52
PA	MOJU	1504703	3.132.092,39	3.445.301,63	3.758.510,87	4.071.720,11	4.384.929,35	4.698.138,59	4.698.138,59	5.011.347,83	5.011.347,83	5.011.347,83	5.011.347,83	5.011.347,83	9.396.277,11	62.641.847,79
PA	MOJUI DOS CAMPOS	1504752	607.333,00	668.066,30	728.799,60	789.532,90	850.266,20	910.999,50	910.999,50	971.732,80	971.732,80	971.732,80	971.732,80	971.732,80	1.821.998,98	12.146.659,98
PA	MONTE ALEGRE	1504802	1.777.218,15	1.954.939,97	2.132.661,78	2.310.383,60	2.488.105,41	2.665.827,23	2.665.827,23	2.843.549,04	2.843.549,04	2.843.549,04	2.843.549,04	2.843.549,04	5.331.654,42	35.544.362,99
PA	MUANA	1504901	1.834.159,48	2.017.575,43	2.200.991,38	2.384.407,32	2.567.823,27	2.751.239,22	2.751.239,22	2.934.655,17	2.934.655,17	2.934.655,17	2.934.655,17	2.934.655,17	5.502.478,34	36.683.189,51
PA	NOVA ESPERANCA DO PIRIA	1504950	567.956,62	624.752,29	681.547,95	738.343,61	795.139,27	851.934,93	851.934,93	908.730,60	908.730,60	908.730,60	908.730,60	908.730,60	1.703.869,79	11.359.132,39
PA	NOVA IPIXUNA	1504976	285.022,70	313.524,97	342.027,24	370.529,51	399.031,78	427.534,05	427.534,05	456.036,31	456.036,32	456.036,32	456.036,32	456.036,32	855.068,05	5.700.453,94
PA	NOVA TIMBOTEUA	1505007	281.430,90	309.573,98	337.717,07	365.860,16	394.003,25	422.146,34	422.146,34	450.289,42	450.289,43	450.289,43	450.289,43	450.289,43	844.292,63	5.628.617,81
PA	NOVO PROGRESSO	1505031	1.090.588,04	1.199.646,85	1.308.705,65	1.417.764,46	1.526.823,26	1.635.882,06	1.635.882,06	1.744.940,87	1.744.940,87	1.744.940,87	1.744.940,87	1.744.940,87	3.271.764,05	21.811.760,78
PA	NOVO REPARTIMENTO	1505064	1.340.828,82	1.474.911,71	1.608.994,59	1.743.077,47	1.877.160,35	2.011.243,23	2.011.243,23	2.145.326,12	2.145.326,12	2.145.326,12	2.145.326,12	2.145.326,12	4.022.486,39	26.816.576,39
PA	OBIDOS	1505106	1.525.022,64	1.677.524,90	1.830.027,17	1.982.529,43	2.135.031,69	2.287.533,96	2.287.533,96	2.440.036,22	2.440.036,22	2.440.036,22	2.440.036,22	2.440.036,22	4.575.067,85	30.500.452,70
PA	OEIRAS DO PARA	1505205	1.145.648,30	1.260.213,13	1.374.777,96	1.482.342,79	1.593.907,62	1.718.472,45	1.718.472,45	1.833.037,28	1.833.037,28	1.833.037,28	1.833.037,28	1.833.037,28	3.436.944,80	22.912.965,90
PA	ORIXIMINA	1505304	2.545.599,82	2.800.159,80	3.054.719,78	3.309.279,76	3.563.839,74	3.818.399,72	3.818.399,72	4.072.959,71	4.072.959,71	4.072.959,71	4.072.959,71	4.072.959,71	7.636.799,37	50.911.996,26
PA	OUREM	1505403	383.770,82	422.147,90	460.524,98	498.902,06	537.279,14	575.656,22	575.656,22	614.033,30	614.033,30	614.033,30	614.033,30	614.033,30	1.151.312,40	7.675.416,24
PA	OURILANDIA DO NORTE	1505437	354.150,31	389.565,34	424.980,37	460.395,40	495.810,43	531.225,46	531.225,46	566.640,49	566.640,49	566.640,49	566.640,49	566.640,49	1.062.450,90	7.083.006,12
PA	PACAJA	1505486	2.431.367,97	2.674.504,77	2.917.641,57	3.160.778,36	3.403.915,16	3.647.051,96	3.647.051,96	3.890.188,76	3.890.188,76	3.890.188,76	3.890.188,76	3.890.188,76	7.294.103,83	52.287.359,38
PA	PALESTINA DO PARA	1505494	127.237,40	139.961,15	152.684,89	165.408,63	178.132,37	190.856,11	190.856,11	203.579,85	203.579,85	203.579,85	203.579,85	203.579,85	381.712,28	2.544.748,19
PA	PARAGOMINAS	1505502	1.581.911,82	1.740.103,00	1.898.294,18	2.056.485,36	2.214.676,54	2.372.867,72	2.372.867,72	2.531.058,90	2.531.058,90	2.531.058,90	2.531.058,90	2.531.058,90	4.745.735,37	31.638.236,21
PA	PAU DARCO	1505551	154.035,62	169.439,18	184.842,75	200.246,31	215.649,87	231.053,43	231.053,43	246.457,00	246.456,99	246.457,00	246.457,00	246.456,99	462.106,93	3.080.712,50
PA	PEIXE-BOI	1505601	397.365,28	437.101,80	476.838,33	516.574,86	556.311,39	596.047,91	596.047,91	635.784,44	635.784,44	635.784,44	635.784,44	635.784,44	1.192.005,77	7.947.305,45
PA	PICARRA	1505635	228.400,94	251.241,04	274.081,13	296.921,23	319.761,32	342.601,42	342.601,42	365.441,51	365.441,51	365.441,51	365.441,51	365.441,51	685.202,90	4.568.018,95
PA	PLACAS	1505650	1.407.146,47	1.547.861,12	1.688.575,76	1.829.290,41	1.970.005,05	2.110.719,70	2.110.719,70	2.251.434,35	2.251.434,35	2.251.434,35	2.251.434,35	2.251.434,35	4.221.439,32	28.142.929,28
PA	PONTA DE PEDRAS	1505700	786.519,85	865.171,83	943.823,82	1.022.475,80	1.101.127,79	1.179.779,77	1.179.779,77	1.258.431,76	1.258.431,76	1.258.431,76	1.258.431,76	1.258.431,76	2.359.559,45	15.730.396,88
PA	PORTEL	1505809	3.121.498,28	3.433.648,11	3.745.797,94	4.057.947,77	4.370.097,60	4.682.247,42	4.682.247,42	4.994.397,25	4.994.397,25	4.994.397,25	4.994.397,25	4.994.397,25	9.364.494,79	62.429.965,58
PA	PORTO DE MOZ	1505908	2.614.375,58	2.875.813,13	3.137.250,69	3.398.688,25	3.660.125,81	3.921.563,36	3.921.563,36	4.183.000,92	4.183.000,92	4.183.000,92	4.183.000,92	4.183.000,92	7.843.126,67	52.287.511,45
PA	PRAINHA	1506005	1.423.316,15	1.565.647,77	1.707.979,38	1.850.310,99	1.992.642,61	2.134.974,22	2.134.974,22	2.277.305,84	2.277.305,84	2.277.305,84	2.277.305,84	2.277.305,84	4.269.948,38	28.466.322,92
PA	PRIMAVERA	1506104	81.204,37	89.324,81	97.445,24	105.565,68	113.686,12	121.806,56	121.806,56	129.926,99	129.926,99	129.926,99	129.926,99	129.926,99	243.613,18	1.624.087,47
PA	QUATIPURU	1506112	123.801,19	136.181,31	148.561,43	160.941,55	173.321,67	185.701,78	185.701,78	198.081,90	198.081,90	198.081,90	198.081,90	198.081,90	371.403,65	2.476.023,86
PA	REDECANO	1506138	1.778.283,58	1.956.111,94	2.133.940,30	2.311.768,66	2.489.597,01	2.667.425,37	2.667.425,37	2.845.253,73	2.845.253,73	2.845.253,73	2.845.253,73	2.845.253,73	5.334.850,67	35.565.671,55
PA	RIO MARIA	1506161	121.844,07	134.028,48	146.212,89	158.397,29	170.581,70	182.766,11	182.766,11	194.950,52	194.950,52	194.950,52	194.950,52	194.950,52	365.532,27	2.436.881,52
PA	RONDON DO PARA	1506187	752.670,01	827.937,01	903.204,01	978.471,01	1.053.738,01	1.129.005,01	1.129.005,01	1.204.272,01	1.204.272,01	1.204.272,01	1.204.272,01	1.204.272,01	2.258.009,96	15.053.400,08
PA	RUIROPOLIS	1506195	633.024,52	696.326,97	759.629,42	822.931,87	886.234,32	949.536,77	949.536,77	1.012.839,23	1.012.839,22	1.012.839,23	1.012.839,22	1.012.839,22	1.899.073,49	12.660.490,25
PA	SALINOPOLIS	1506203	704.982,60	775.480,86	845.979,12	916.477,38	986.975,63	1.057.473,89	1.057.473,89	1.127.972,15	1.127.972,15	1.127.972,15	1.127.972,15	1.127.972,15	2.114.947,73	14.099.651,85
PA	SALVATERRA	1506302	763.450,46	839.795,50	916.140,55	992.485,59	1.068.830,64	1.145.175,68	1.145.175,68	1.221.520,73	1.221.520,73	1.221.520,73	1.221.520,73	1.221.520,73	2.290.351,26	15.269.009,01
PA	SANTA BARBARA DO PARA	1506351	336.627,34	370.290,07	403.952,80	437.615,53	471.278,27	504.941,00	504.941,00	538.603,73	538.603,73	538.603,73	538.603,73	538.603,73	1.009.881,95	6.732.546,61
PA	SANTA CRUZ DO ARARI	1506401	307.157,58	337.873,34	368.589,10	399.304,86	430.020,61	460.736,37	460.736,37	491.452,13	491.452,13	491.452,13	491.452,13	491.452,13	921.472,68	6.143.151,56
PA	SANTA IZABEL DO PARA	1506500	1.299.588,39	1.429.547,23	1.559.506,07	1.689.464,91	1.819.423,75	1.949.382,59	1.949.382,59	2.079.341,42	2.079.341,42	2.079.341,42	2.079.341,42	2.079.341,42	3.898.765,11	25.991.767,74
PA	SANTA LUZIA DO PARA	1506559	637.812,57	701.593,83	765.375,08	829.156,34	892.937,60	956.718,85	956.718,85	1.020.500,11	1.020.500,11	1.020.500,11	1.020.500,11	1.020.500,11	1.913.437,65	12.756.251,32
PA	SANTA MARIA DAS BARREIRAS	1506583	330.822,38	363.904,62	396.986,86	430.069,09	463.151,33	496.233,57	496.233,57	529.315,81	529.315,80	529.315,81	529.315,81	529.315,81	992.467,04	6.616.447,50
PA	SANTA MARIA DO PARA	1506609	316.039,21	347.643,13	379.247,05	410.850,97	442.454,89	474.058,81	474.058,81	505.662,73	505.662,73	505.662,73	505.662,73	505.662,73	948.117,51	6.320.784,03
PA	SANTANA DO ARAGUAIA	1506708	2.591.789,70	2.850.968,67	3.110.147,63	3.369.326,60	3.628.505,57	3.887.684,54	3.887.684,54	4.146.863,51	4.146.863,51	4.146.863,51	4.146.863,51	4.146.863,51	7.775.369,02	51.835.793,82
PA	SANTAREM	1506807	8.345.975,79	9.180.573,37	10.015.170,95	10.849.768,53	11.684.366,11	12.518.963,69	12.518.963,69	13.353.561,27	13.353.561,26	13.353.561,27	13.353.561,27	13.353.561,27	25.037.927,29	166.919.515,75
PA	SANTAREM NOVO	1506906	154.536,20	169.989,82	185.443,44	200.897,06	216.350,68	231.804,31	231.804,31	247.257,93	247.257,93	247.257,93	247.257,93	247.257,93	463.608,67	3.0



PB	BOA VENTURA	2502102	48.427,74	53.270,51	58.113,29	62.956,06	67.798,84	72.641,61	72.641,61	77.484,38	77.484,38	77.484,38	77.484,38	77.484,38	145.283,31	968.554,87
PB	BOA VISTA	2502151	85.091,54	93.600,70	102.109,85	110.619,00	119.128,16	127.637,31	127.637,31	136.146,47	136.146,47	136.146,47	136.146,47	136.146,47	255.274,69	1.701.830,91
PB	BOM JESUS	2502201	40.739,28	44.813,21	48.887,13	52.961,06	57.034,99	61.108,92	61.108,92	65.182,85	65.182,85	65.182,85	65.182,85	65.182,85	122.217,90	814.785,66
PB	BOM SUCESSO	2502300	41.976,08	46.173,69	50.371,30	54.568,91	58.766,52	62.964,13	62.964,13	67.161,74	67.161,74	67.161,74	67.161,74	67.161,74	125.928,33	839.521,79
PB	BONITO DE SANTA FE	2502409	224.112,62	246.523,89	268.935,15	291.346,41	313.757,67	336.168,94	336.168,94	358.580,20	358.580,20	358.580,20	358.580,20	358.580,20	672.337,95	4.482.252,57
PB	BOQUEIRAO	2502508	218.728,28	240.601,11	262.473,94	284.346,77	306.219,60	328.092,43	328.092,43	349.965,26	349.965,26	349.965,26	349.965,26	349.965,26	656.184,93	4.374.565,79
PB	BORBOREMA	2502706	51.049,36	56.154,29	61.259,23	66.364,17	71.469,10	76.574,04	76.574,04	81.678,98	81.678,98	81.678,98	81.678,98	81.678,98	153.148,13	1.020.987,26
PB	BREJO DO CRUZ	2502805	436.025,32	479.627,85	523.230,38	566.832,91	610.435,45	654.037,98	654.037,98	697.640,51	697.640,51	697.640,51	697.640,51	697.640,51	1.308.075,88	8.720.506,30
PB	BREJO DOS SANTOS	2502904	24.506,43	26.957,08	29.407,72	31.858,36	34.309,01	36.759,65	36.759,65	39.210,30	39.210,30	39.210,30	39.210,30	39.210,30	73.519,36	490.128,76
PB	CAAPORA	2503001	518.671,18	570.538,30	622.405,42	674.272,54	726.139,65	778.006,77	778.006,77	829.873,89	829.873,89	829.873,89	829.873,89	829.873,89	1.556.013,49	10.373.423,57
PB	CABACEIRAS	2503100	271.343,98	298.478,39	325.612,77	352.747,18	379.881,58	407.015,98	407.015,98	434.150,37	434.150,37	434.150,37	434.150,37	434.150,37	814.031,92	5.426.879,65
PB	CACHEOIRA DOS INDIOS	2503308	41.989,95	46.188,95	50.387,94	54.586,94	58.785,94	62.984,93	62.984,93	67.183,93	67.183,93	67.183,93	67.183,93	67.183,93	125.969,93	839.799,16
PB	CACIMBA DE AREIA	2503407	14.527,98	15.980,78	17.433,57	18.886,37	20.339,17	21.791,97	21.791,97	23.244,77	23.244,77	23.244,77	23.244,77	23.244,77	43.583,98	290.559,64
PB	CACIMBA DE DENTRO	2503506	198.712,77	218.584,04	238.455,32	258.326,60	278.197,88	298.069,15	298.069,15	317.940,43	317.940,43	317.940,43	317.940,43	317.940,43	596.138,39	3.974.255,45
PB	CACIMBAS	2503555	257.406,63	283.147,30	308.887,96	334.628,62	360.369,29	386.109,95	386.109,95	411.850,62	411.850,62	411.850,61	411.850,61	411.850,61	772.219,98	5.148.132,75
PB	CAICARA	2503605	209.357,18	230.292,90	251.228,62	272.164,34	293.100,06	314.035,78	314.035,78	334.971,50	334.971,50	334.971,50	334.971,50	334.971,50	628.071,63	4.187.143,79
PB	CAJAZEIRAS	2503704	1.119.094,34	1.231.003,77	1.342.913,21	1.454.822,64	1.566.732,07	1.678.641,51	1.678.641,51	1.790.550,94	1.790.550,94	1.790.550,94	1.790.550,94	1.790.550,94	3.357.282,96	22.381.886,71
PB	CAJAZEIRINHAS	2503753	48.774,97	53.652,47	58.529,96	63.407,46	68.284,96	73.162,46	73.162,46	78.039,95	78.039,95	78.039,95	78.039,95	78.039,95	146.324,98	975.499,47
PB	CAMALAU	2503902	100.063,11	110.069,42	120.075,73	130.082,05	140.088,36	150.094,67	150.094,67	160.100,98	160.100,98	160.100,98	160.100,98	160.100,98	300.189,41	2.001.262,32
PB	CAMPINA GRANDE	2504009	2.070.087,25	2.277.095,97	2.484.104,69	2.691.113,42	2.898.122,14	3.105.130,86	3.105.130,86	3.312.139,59	3.312.139,59	3.312.139,59	3.312.139,59	3.312.139,59	6.210.261,66	41.401.744,80
PB	CAPIM	2504033	130.634,95	143.698,45	156.761,94	169.825,44	182.888,94	195.952,43	195.952,43	209.015,93	209.015,93	209.015,93	209.015,93	209.015,93	391.904,93	2.612.699,16
PB	CARAUBAS	2504074	125.232,35	137.755,58	150.278,82	162.802,06	175.325,29	187.848,53	187.848,53	200.371,76	200.371,76	200.371,76	200.371,76	200.371,76	375.697,13	2.504.647,09
PB	CARRAPATEIRA	2504108	7.660,18	8.426,20	9.192,22	9.958,24	10.724,26	11.490,27	11.490,27	12.256,29	12.256,29	12.256,29	12.256,29	12.256,29	22.980,64	153.203,73
PB	CASSERENGUE	2504157	101.498,22	111.648,04	121.797,86	131.947,68	142.097,51	152.247,33	152.247,33	162.397,15	162.397,15	162.397,15	162.397,15	162.397,15	304.494,71	2.029.964,43
PB	CATINGUEIRA	2504207	53.515,51	58.867,06	64.218,61	69.570,16	74.921,71	80.273,27	80.273,27	85.624,82	85.624,82	85.624,82	85.624,82	85.624,82	160.546,58	1.070.310,27
PB	CATOLE DO ROCHA	2504306	261.653,62	287.818,98	313.984,35	340.149,71	366.315,08	392.480,44	392.480,44	418.645,80	418.645,81	418.645,80	418.645,80	418.645,81	784.960,87	5.233.072,51
PB	CATURITE	2504355	129.248,44	142.173,29	155.098,13	168.022,98	180.947,82	193.872,67	193.872,67	206.797,51	206.797,51	206.797,51	206.797,51	206.797,51	387.745,40	2.584.968,95
PB	CONCEICAO	2504405	336.579,85	370.237,84	403.895,82	437.553,81	471.211,79	504.869,78	504.869,78	538.527,76	538.527,76	538.527,76	538.527,76	538.527,76	1.009.739,51	6.731.596,98
PB	CONDADO	2504504	55.662,40	61.228,64	66.794,88	72.361,13	77.927,37	83.493,61	83.493,61	89.059,85	89.059,85	89.059,85	89.059,85	89.059,85	166.987,27	1.113.248,16
PB	CONDE	2504603	444.171,54	488.588,69	533.005,84	577.423,00	621.840,15	666.257,30	666.257,30	710.674,46	710.674,46	710.674,46	710.674,46	710.674,46	1.332.514,51	8.883.430,63
PB	CONGO	2504702	105.886,74	116.475,42	127.064,09	137.652,77	148.241,44	158.830,11	158.830,11	169.418,79	169.418,79	169.418,79	169.418,79	169.418,79	317.660,30	2.117.734,93
PB	COREMAS	2504801	153.334,42	168.667,86	184.001,30	199.334,74	214.668,19	230.001,63	230.001,63	245.335,07	245.335,07	245.335,07	245.335,07	245.335,07	460.003,34	3.066.688,46
PB	CRUZ DO ESPIRITO SANTO	2504900	430.552,92	473.608,21	516.663,50	559.718,79	602.774,08	645.829,37	645.829,37	688.884,66	688.884,66	688.884,66	688.884,66	688.884,66	1.291.658,70	8.611.058,24
PB	CUBATI	2505006	452.557,10	497.812,81	543.068,52	588.324,22	633.579,93	678.835,64	678.835,64	724.091,35	724.091,35	724.091,35	724.091,35	724.091,35	1.357.671,23	9.051.141,84
PB	CUITE	2505105	336.582,10	370.240,31	403.898,52	437.556,73	471.214,94	504.873,15	504.873,15	538.531,36	538.531,36	538.531,36	538.531,36	538.531,36	1.009.746,28	6.731.641,98
PB	CUITE DE MAMANGUAPE	2505238	242.497,07	266.746,77	290.996,48	315.246,19	339.495,90	363.745,60	363.745,60	387.995,31	387.995,31	387.995,31	387.995,31	387.995,31	727.491,29	4.849.941,45
PB	CUITEGI	2505204	34.812,04	38.293,25	41.774,45	45.255,66	48.736,86	52.218,07	52.218,07	55.699,27	55.699,27	55.699,27	55.699,27	55.699,27	104.436,20	696.240,95
PB	CURRAL DE CIMA	2505279	177.319,92	195.051,91	212.783,90	230.515,90	248.247,89	265.979,88	265.979,88	283.711,87	283.711,87	283.711,87	283.711,87	283.711,87	531.959,85	3.546.398,48
PB	CURRAL VELHO	2505303	13.428,92	14.771,81	16.114,70	17.457,60	18.800,49	20.143,38	20.143,38	21.486,27	21.486,27	21.486,27	21.486,27	21.486,27	40.286,84	268.578,47
PB	DAMIAO	2505352	101.976,70	112.174,37	122.372,05	132.569,72	142.767,39	152.965,06	152.965,06	163.162,73	163.162,73	163.162,73	163.162,73	163.162,73	305.930,17	2.039.534,17
PB	DESTERRO	2505402	135.669,07	149.235,97	162.802,88	176.369,79	189.936,69	203.503,60	203.503,60	217.070,51	217.070,51	217.070,51	217.070,51	217.070,51	407.007,25	2.713.381,40
PB	DIAMANTE	2505600	106.060,44	116.666,49	127.272,53	137.878,58	148.484,62	159.090,67	159.090,67	169.696,71	169.696,71	169.696,71	169.696,71	169.696,71	318.181,44	2.121.208,99
PB	DONA INES	2505709	125.181,40	137.699,54	150.217,69	162.735,83	175.253,97	187.772,11	187.772,11	200.290,25	200.290,25	200.290,25	200.290,25	200.290,25	375.544,27	2.503.628,17
PB	DUAS ESTRADAS	2505808	44.180,20	48.598,22	53.016,24	57.434,26	61.852,28	66.270,30	66.270,30	70.688,32	70.688,32	70.688,32	70.688,32	70.688,32	132.540,70	883.604,10
PB	EMAS	2505907	105.112,24	115.623,47	126.134,69	136.645,92	147.157,14	157.668,37	157.668,37	168.179,59	168.179,59	168.179,59	168.179,59	168.179,59	315.336,84	2.102.244,99
PB	ESPERANCA	2506004	920.132,48	1.012.145,73	1.104.158,98	1.196.172,23	1.288.185,47	1.380.198,72	1.380.198,72	1.472.211,97	1.472.211,97	1.472.211,97	1.472.211,97	1.472.211,97	2.760.397,37	18.402.649,55
PB	FAGUNDES	2506103	75.906,79	83.497,47	91.088,15	98.678,83	106.269,51	113.860,19	113.860,19	121.450,87	121.450,87	121.450,87	121.450,87	121.450,87	227.720,50	1.518.135,98
PB	GADO BRAVO	2506251	566.967,00	623.663,70	680.360,40	737.057,10	793.753,80	850.450,50	850.450,50	907.147,20	907.147,20	907.147,20	907.147,20	907.147,20	1.700.900,88	11.339.339,88
PB	GUARABIRA	2506301	569.093,09	626.002,40	682.911,70	739.821,01	796.730,32	853.639,63	853.639,63	910.548,94	910.548,94	910.548,94	910.548,94	910.548,94	1.707.279,17	11.381.861,65
PB	GURINHEM	2506400	522.155,37	574.370,91	626.586,45	678.801,98	731.017,52	783.233,06	783.233,06	835.448,59	835.448,59	835.448,59	835.448,59	835.448,59	1.566.466,07	10.443.107,37
PB	GURJAO	2506509	56.481,62	62.129,79	67.777,95	73.426,11	79.074,28	84.722,44								



PB	NOVA OLINDA	2510204	145.295,01	159.824,52	174.354,02	188.883,52	203.413,02	217.942,52	217.942,52	232.472,03	232.472,03	232.472,03	232.472,03	232.472,03	435.885,11	2.905.900,39
PB	NOVA PALMEIRA	2510303	51.609,32	56.770,25	61.931,18	67.092,12	72.253,05	77.413,98	77.413,98	82.574,91	82.574,91	82.574,91	82.574,91	82.574,91	154.828,04	1.032.186,47
PB	OLIVEDOS	2510501	58.086,04	63.894,64	69.703,25	75.511,85	81.320,45	87.129,06	87.129,06	92.937,66	92.937,66	92.937,66	92.937,66	92.937,66	174.258,20	1.161.720,85
PB	PATOS	2510808	1.206.335,36	1.326.968,90	1.447.602,44	1.568.235,97	1.688.869,51	1.809.503,04	1.809.503,04	1.930.136,58	1.930.136,58	1.930.136,58	1.930.136,58	1.930.136,58	3.619.006,02	24.126.707,18
PB	PAULISTA	2510907	565.774,87	622.352,36	678.929,85	735.507,33	792.084,82	848.662,31	848.662,31	905.239,79	905.239,79	905.239,79	905.239,79	905.239,79	1.697.324,54	11.315.497,34
PB	PEDRA BRANCA	2511004	59.648,63	65.613,50	71.578,36	77.543,23	83.508,09	89.472,95	89.472,95	95.437,82	95.437,82	95.437,82	95.437,82	95.437,82	178.945,97	1.192.927,78
PB	PEDRA LAVRADA	2511103	247.513,03	272.264,33	297.015,63	321.766,94	346.518,24	371.269,54	371.269,54	396.020,84	396.020,84	396.020,84	396.020,84	396.020,84	742.539,17	4.950.260,62
PB	PEDRAS DE FOGO	2511202	585.634,92	644.198,42	702.761,91	761.325,40	819.888,89	878.452,38	878.452,38	937.015,88	937.015,88	937.015,88	937.015,88	937.015,88	1.756.904,68	11.712.698,38
PB	PEDRO REGIS	2512721	112.316,80	123.548,48	134.780,16	146.011,84	157.243,52	168.475,21	168.475,21	179.706,89	179.706,89	179.706,89	179.706,89	179.706,89	336.950,47	2.246.336,14
PB	PIANCO	2511301	13.683,29	15.051,62	16.419,95	17.788,28	19.156,61	20.524,94	20.524,94	21.893,27	21.893,27	21.893,27	21.893,27	21.893,27	41.049,92	273.665,90
PB	PICUI	2511400	373.882,56	411.270,82	448.659,07	486.047,33	523.435,58	560.823,84	560.823,84	598.212,09	598.212,09	598.212,09	598.212,09	598.212,09	1.121.647,62	7.477.651,11
PB	PILAR	2511509	402.643,63	442.907,99	483.172,35	523.436,71	563.701,08	603.965,44	603.965,44	644.229,80	644.229,80	644.229,80	644.229,80	644.229,80	1.207.930,82	8.052.872,46
PB	PILOES	2511608	219.319,85	241.251,84	263.183,82	285.115,81	307.047,79	328.979,78	328.979,78	350.911,76	350.911,76	350.911,76	350.911,76	350.911,76	657.959,64	4.386.397,11
PB	PILOEZINHOS	2511707	111.082,17	122.190,39	133.298,60	144.406,82	155.515,04	166.623,25	166.623,25	177.731,47	177.731,47	177.731,47	177.731,47	177.731,47	333.246,59	2.221.643,46
PB	PIRIPITUBA	2511806	123.224,43	135.546,88	147.869,32	160.191,76	172.514,21	184.836,65	184.836,65	197.159,09	197.159,09	197.159,09	197.159,09	197.159,09	369.673,39	2.464.488,74
PB	PITIMBU	2511905	385.441,37	423.985,51	462.529,65	501.073,78	539.617,92	578.162,06	578.162,06	616.706,19	616.706,19	616.706,19	616.706,19	616.706,19	1.156.324,06	7.708.827,36
PB	POCINHOS	2512002	882.123,77	970.336,15	1.058.548,52	1.146.760,90	1.234.973,28	1.323.185,65	1.323.185,65	1.411.398,03	1.411.398,03	1.411.398,03	1.411.398,03	1.411.398,03	2.646.371,22	17.642.475,29
PB	POCO DANTAS	2512036	181.112,65	199.223,92	217.335,19	235.446,45	253.557,72	271.668,98	271.668,98	289.780,25	289.780,25	289.780,25	289.780,25	289.780,25	543.338,03	3.622.253,17
PB	POCO DE JOSE DE MOURA	2512077	42.747,01	47.021,72	51.296,42	55.571,12	59.845,82	64.120,52	64.120,52	68.395,23	68.395,23	68.395,23	68.395,23	68.395,23	128.241,10	854.940,38
PB	POMBAL	2512101	618.089,93	679.898,92	741.707,91	803.516,90	865.325,89	927.134,88	927.134,88	988.943,88	988.943,88	988.943,88	988.943,88	988.943,88	1.854.269,69	12.361.798,40
PB	PRATA	2512200	40.944,64	45.039,10	49.133,57	53.228,03	57.322,50	61.416,96	61.416,96	65.511,43	65.511,43	65.511,43	65.511,43	65.511,43	122.833,99	818.892,90
PB	PRINCESA ISABEL	2512309	294.837,44	324.321,18	353.804,92	383.288,67	412.772,41	442.256,15	442.256,15	471.739,90	471.739,90	471.739,90	471.739,90	471.739,90	884.512,24	5.896.748,66
PB	PUXINANA	2512408	818.423,31	900.265,64	982.107,97	1.063.950,30	1.145.792,63	1.227.634,96	1.227.634,96	1.309.477,29	1.309.477,29	1.309.477,29	1.309.477,29	1.309.477,29	2.455.269,90	16.368.466,12
PB	QUEIMADAS	2512507	1.700.537,50	1.870.591,25	2.040.645,00	2.210.698,75	2.380.752,50	2.550.806,25	2.550.806,25	2.720.859,99	2.720.859,99	2.720.859,99	2.720.859,99	2.720.859,99	5.101.612,42	34.010.749,87
PB	REMIGIO	2512705	304.085,16	334.493,68	364.902,20	395.310,71	425.719,23	456.127,74	456.127,74	486.536,26	486.536,26	486.536,26	486.536,26	486.536,26	912.255,43	6.081.703,19
PB	RIACHAO DO BACAMARTE	2512754	156.157,79	171.773,57	187.389,35	203.005,12	218.620,90	234.236,68	234.236,68	249.852,46	249.852,46	249.852,46	249.852,46	249.852,46	468.473,45	3.123.155,84
PB	RIACHAO DO POCO	2512762	152.353,90	167.589,29	182.824,68	198.060,07	213.295,46	228.530,85	228.530,85	243.766,24	243.766,24	243.766,24	243.766,24	243.766,24	457.061,79	3.047.078,09
PB	RIACHO DOS CAVALOS	2512804	195.624,50	215.186,95	234.749,41	254.311,86	273.874,31	293.436,76	293.436,76	312.999,21	312.999,21	312.999,21	312.999,21	312.999,21	586.873,58	3.912.490,18
PB	RIO TINTO	2512903	444.516,35	488.967,99	533.419,62	577.871,26	622.322,89	666.774,52	666.774,52	711.226,16	711.226,16	711.226,16	711.226,16	711.226,16	1.333.548,98	8.890.326,93
PB	SALGADINHO	2513000	5.423,64	5.966,00	6.508,37	7.050,73	7.593,09	8.135,46	8.135,46	8.677,82	8.677,82	8.677,82	8.677,82	8.677,82	16.271,00	108.472,85
PB	SALGADO DE SAO FELIX	2513109	235.144,84	258.659,32	282.173,81	305.688,29	329.202,78	352.717,26	352.717,26	376.231,74	376.231,74	376.231,74	376.231,74	376.231,74	705.434,61	4.702.896,87
PB	SANTA CECILIA	2513158	183.542,82	201.897,11	220.251,39	238.605,67	256.959,96	275.314,24	275.314,24	293.668,52	293.668,52	293.668,52	293.668,52	293.668,52	550.628,56	3.670.856,59
PB	SANTA CRUZ	2513208	34.611,55	38.072,70	41.533,86	44.995,02	48.456,17	51.917,33	51.917,33	55.378,48	55.378,48	55.378,48	55.378,48	55.378,48	108.231,08	692.231,08
PB	SANTA LUZIA	2513406	205.601,08	226.161,19	246.721,30	267.281,41	287.841,52	308.401,63	308.401,63	328.961,74	328.961,74	328.961,74	328.961,74	328.961,74	616.803,31	4.112.021,77
PB	SANTA RITA	2513703	755.981,29	831.579,41	907.177,54	982.775,67	1.058.373,80	1.133.971,93	1.133.971,93	1.209.570,05	1.209.570,05	1.209.570,05	1.209.570,05	1.209.570,05	2.267.943,80	15.119.625,62
PB	SANTA TERESINHA	2513802	8.351,70	9.186,87	10.022,04	10.857,21	11.692,39	12.527,56	12.527,56	13.362,73	13.362,73	13.362,73	13.362,73	13.362,73	25.055,17	167.034,15
PB	SANTANA DE MANGUEIRA	2513505	105.069,76	115.576,74	126.083,71	136.590,69	147.097,67	157.604,64	157.604,64	168.111,62	168.111,62	168.111,62	168.111,62	168.111,62	315.209,34	2.101.395,29
PB	SANTANA DOS GARROTES	2513604	94.017,43	103.419,18	112.820,92	122.222,67	131.624,41	141.026,15	141.026,15	150.427,90	150.427,90	150.427,90	150.427,90	150.427,90	282.052,36	1.880.348,77
PB	SANTO ANDRE	2513851	24.780,29	27.258,32	29.736,35	32.214,38	34.692,41	37.170,44	37.170,44	39.648,47	39.648,47	39.648,47	39.648,47	39.648,47	74.340,91	495.605,89
PB	SAO BENTINHO	2513927	120.231,47	132.254,62	144.277,77	156.300,92	168.324,06	180.347,21	180.347,21	192.370,36	192.370,36	192.370,36	192.370,36	192.370,36	360.694,51	2.404.629,57
PB	SAO BENTO	2513901	1.332.730,41	1.466.003,45	1.599.276,49	1.732.549,53	1.865.822,58	1.999.095,62	1.999.095,62	2.132.368,66	2.132.368,66	2.132.368,66	2.132.368,66	2.132.368,66	3.998.191,15	26.654.608,15
PB	SAO DOMINGOS	2513968	18.977,54	20.875,30	22.773,05	24.670,81	26.568,56	28.466,32	28.466,32	30.364,07	30.364,07	30.364,07	30.364,07	30.364,07	56.932,72	379.550,97
PB	SAO DOMINGOS DO CARIRI	2513943	5.826,93	6.409,62	6.992,31	7.575,00	8.157,70	8.740,39	8.740,39	9.323,08	9.323,08	9.323,08	9.323,08	9.323,08	17.480,86	116.538,60
PB	SAO FRANCISCO	2513984	88.269,17	97.096,09	105.923,01	114.749,92	123.576,84	132.403,76	132.403,76	141.230,68	141.230,68	141.230,68	141.230,68	141.230,68	264.807,57	1.765.383,52
PB	SAO JOAO DO CARIRI	2514008	155.696,27	171.265,90	186.835,53	202.405,16	217.974,79	233.544,41	233.544,41	249.114,04	249.114,04	249.114,04	249.114,04	249.114,04	467.088,91	3.113.925,58
PB	SAO JOAO DO RIO DO PEIXE	2500700	926.569,72	1.019.226,69	1.111.883,66	1.204.540,63	1.297.197,60	1.389.854,57	1.389.854,57	1.482.511,54	1.482.511,54	1.482.511,54	1.482.511,54	1.482.511,54	2.779.709,07	18.531.394,21
PB	SAO JOAO DO TIGRE	2514107	52.494,93	57.744,42	62.993,91	68.243,41	73.492,90	78.742,39	78.742,39	83.991,89	83.991,89	83.991,89	83.991,89	83.991,89	159.888,65	1.049.898,65
PB	SAO JOSE DA LAGOA TAPADA	2514206	247.917,07	272.708,77	297.500,48	322.292,19	347.083,89	371.875,60	371.875,60	396.667,31	396.667,31	396.667,31	396.667,31	396.667,31	743.751,27	4.958.341,42
PB	SAO JOSE DE CAIANA	2514305	137.784,15	151.562,57	165.340,99	179.119,40	192.897,82	206.676,23	206.676,23	220.454,65	220.454,65	220.454,65	220.454,65	220.454,65	413.352,53	2.755.683,17
PB	SAO JOSE DE PIRANHAS	2514503	225.634,70	248.198,17	270.761,64	293.325,11	315.888,58	338.452,05	338.452,05	361.015,52	361.015,52	361.015,5				

PE	BELEM DO SAO FRANCISCO	2601607	268.374,15	295.211,57	322.048,99	348.886,41	375.723,83	402.561,24	402.561,24	429.398,65	429.398,66	429.398,65	429.398,65	429.398,66	805.122,47	5.367.483,17
PE	BELO JARDIM	2601706	1.216.820,87	1.338.502,95	1.460.185,04	1.581.867,12	1.703.549,21	1.825.231,30	1.825.231,30	1.946.913,38	1.946.913,38	1.946.913,38	1.946.913,38	1.946.913,38	3.650.462,53	24.336.417,22
PE	BETANIA	2601805	403.631,64	443.994,80	484.357,96	524.721,12	565.084,29	605.447,45	605.447,45	645.810,61	645.810,61	645.810,61	645.810,61	645.810,61	1.210.894,85	8.072.632,61
PE	BEZERROS	2601904	687.321,21	756.053,33	824.785,46	893.517,58	962.249,70	1.030.981,82	1.030.981,82	1.099.713,94	1.099.713,94	1.099.713,94	1.099.713,94	1.099.713,94	2.061.963,56	13.746.424,18
PE	BODOCO	2602001	478.433,85	526.277,24	574.120,62	621.964,01	669.807,39	717.650,78	717.650,78	765.494,16	765.494,16	765.494,16	765.494,16	765.494,16	1.435.301,50	9.568.676,97
PE	BOM CONSELHO	2602100	406.501,42	447.151,56	487.801,70	528.451,84	569.101,98	609.752,12	609.752,12	650.402,26	650.402,26	650.402,26	650.402,26	650.402,26	1.219.504,18	8.130.028,22
PE	BOM JARDIM	2602209	558.862,24	614.748,47	670.634,69	726.520,91	782.407,14	838.293,36	838.293,36	894.179,58	894.179,58	894.179,58	894.179,58	894.179,58	1.676.586,67	11.177.244,74
PE	BONITO	2602308	474.460,91	521.907,00	569.353,10	616.799,19	664.245,28	711.691,37	711.691,37	759.137,46	759.137,46	759.137,46	759.137,46	759.137,46	1.423.382,65	9.489.218,17
PE	BREJAO	2602407	263.559,86	289.915,84	316.271,83	342.627,81	368.983,81	395.339,80	395.339,80	421.695,77	421.695,78	421.695,77	421.695,77	421.695,78	790.679,59	5.271.197,21
PE	BREJINHO	2602506	139.743,98	153.718,37	167.692,77	181.667,17	195.641,57	209.615,97	209.615,97	223.590,37	223.590,37	223.590,37	223.590,37	223.590,37	419.231,98	2.794.879,63
PE	BREJO DA MADRE DE DEUS	2602605	934.981,58	1.028.479,74	1.121.977,89	1.215.476,05	1.308.974,21	1.402.472,37	1.402.472,37	1.495.970,52	1.495.970,52	1.495.970,52	1.495.970,52	1.495.970,52	2.804.944,66	18.699.631,47
PE	BUENOS AIRES	2602704	192.821,02	212.103,13	231.385,23	250.667,33	269.949,43	289.231,54	289.231,54	308.513,64	308.513,64	308.513,64	308.513,64	308.513,64	578.463,15	3.856.420,57
PE	BUIQUE	2602803	919.606,65	1.011.567,31	1.103.527,97	1.195.488,64	1.287.449,30	1.379.409,97	1.379.409,97	1.471.370,63	1.471.370,63	1.471.370,63	1.471.370,63	1.471.370,63	2.758.819,85	18.392.132,81
PE	CABROBO	2603009	903.982,65	994.380,92	1.084.779,18	1.175.177,45	1.265.575,71	1.355.973,98	1.355.973,98	1.446.372,24	1.446.372,24	1.446.372,24	1.446.372,24	1.446.372,24	2.711.947,87	18.079.652,94
PE	CACHOEIRINHA	2603108	145.460,48	160.006,53	174.552,57	189.098,62	203.644,67	218.190,72	218.190,72	232.736,77	232.736,77	232.736,77	232.736,77	232.736,77	436.381,50	2.909.209,66
PE	CAETES	2603207	579.775,76	637.753,33	695.730,91	753.708,48	811.686,06	869.663,63	869.663,63	927.641,21	927.641,21	927.641,21	927.641,21	927.641,21	1.739.327,17	11.595.515,02
PE	CALCADO	2603306	102.595,73	112.855,31	123.114,88	133.374,46	143.634,03	153.893,60	153.893,60	164.153,18	164.153,18	164.153,18	164.153,18	164.153,18	307.787,26	2.051.914,77
PE	CALUMBI	2603405	140.855,80	154.941,38	169.026,96	183.112,55	197.198,13	211.283,71	211.283,71	225.369,29	225.369,29	225.369,29	225.369,29	225.369,29	422.567,47	2.817.116,16
PE	CAMOCIM DE SAO FELIX	2603504	233.195,27	256.514,80	279.834,33	303.153,85	326.473,38	349.792,91	349.792,91	373.112,44	373.112,44	373.112,44	373.112,44	373.112,44	699.585,87	4.663.905,52
PE	CAMUTANGA	2603603	19.756,91	21.732,60	23.708,29	25.683,98	27.659,67	29.635,36	29.635,36	31.611,05	31.611,05	31.611,05	31.611,05	31.611,05	59.270,80	395.138,22
PE	CANHOTINHO	2603702	387.018,58	425.720,44	464.422,30	503.124,15	541.826,01	580.527,87	580.527,87	619.229,73	619.229,72	619.229,73	619.229,73	619.229,72	1.161.055,65	7.740.371,50
PE	CAPOEIRAS	2603801	501.992,47	552.191,72	602.390,96	652.590,21	702.789,45	752.988,70	752.988,70	803.187,95	803.187,95	803.187,95	803.187,95	803.187,95	1.505.977,32	10.039.849,28
PE	CARNAIBA	2603900	743.688,17	818.056,99	892.425,81	966.794,62	1.041.163,44	1.115.532,26	1.115.532,26	1.189.901,07	1.189.901,07	1.189.901,07	1.189.901,07	1.189.901,07	2.231.064,45	14.873.763,35
PE	CARNAUBEIRA DA PENHA	2603926	54.662,47	60.128,72	65.594,97	71.061,22	76.527,47	81.993,71	81.993,71	87.459,96	87.459,96	87.459,96	87.459,96	87.459,96	163.987,51	1.093.249,58
PE	CARPINA	2604007	1.016.310,58	1.117.941,64	1.219.572,70	1.321.203,75	1.422.834,81	1.524.465,87	1.524.465,87	1.626.096,93	1.626.096,93	1.626.096,93	1.626.096,93	1.626.096,93	3.048.931,64	20.326.211,51
PE	CARUARU	2604106	4.340.354,16	4.774.389,58	5.208.424,99	5.642.460,41	6.076.495,82	6.510.531,24	6.510.531,24	6.944.566,66	6.944.566,66	6.944.566,66	6.944.566,66	6.944.566,66	13.021.062,40	86.807.083,14
PE	CASINHAS	2604155	458.646,59	504.511,24	550.375,90	596.240,56	642.105,22	687.969,88	687.969,88	733.834,53	733.834,53	733.834,53	733.834,53	733.834,53	1.375.939,69	9.172.931,61
PE	CATENDE	2604205	353.599,86	388.959,84	424.319,83	459.679,81	495.039,80	530.399,78	530.399,78	565.759,77	565.759,77	565.759,77	565.759,77	565.759,77	1.060.799,48	7.071.997,03
PE	CEDRO	2604304	149.427,01	164.369,71	179.312,41	194.255,11	209.197,81	224.140,51	224.140,51	239.083,21	239.083,21	239.083,21	239.083,21	239.083,21	448.281,11	2.988.540,23
PE	CHA DE ALEGRIA	2604403	218.518,45	240.370,30	262.222,14	284.073,99	305.925,83	327.777,68	327.777,68	349.629,52	349.629,52	349.629,52	349.629,52	349.629,52	655.555,45	4.370.369,12
PE	CHA GRANDE	2604502	156.434,14	172.077,55	187.720,96	203.364,38	219.007,79	234.651,21	234.651,21	250.294,62	250.294,62	250.294,62	250.294,62	250.294,62	469.302,48	3.128.682,82
PE	CONDADO	2604601	367.179,53	403.897,48	440.615,43	477.333,39	514.051,34	550.769,29	550.769,29	587.487,24	587.487,24	587.487,24	587.487,24	587.487,24	1.101.538,53	7.343.590,48
PE	CORRENTES	2604700	145.683,25	160.251,58	174.819,90	189.388,23	203.956,55	218.524,88	218.524,88	233.093,21	233.093,21	233.093,21	233.093,21	233.093,21	437.049,81	2.913.665,13
PE	CORTES	2604809	72.880,89	80.168,98	87.457,07	94.745,16	102.033,25	109.321,34	109.321,34	116.609,43	116.609,43	116.609,43	116.609,43	116.609,43	218.642,78	1.457.617,96
PE	CUMARU	2604908	455.989,67	501.588,64	547.187,61	592.786,58	638.385,54	683.984,51	683.984,51	729.583,48	729.583,48	729.583,48	729.583,48	729.583,48	1.367.968,93	9.119.793,39
PE	CUPIRA	2605004	857.015,83	942.717,42	1.028.419,00	1.114.120,58	1.199.822,17	1.285.523,75	1.285.523,75	1.371.225,33	1.371.225,33	1.371.225,33	1.371.225,33	1.371.225,33	2.571.047,44	17.140.316,59
PE	CUSTODIA	2605103	534.634,05	588.097,45	641.560,86	695.024,26	748.487,66	801.951,07	801.951,07	855.414,47	855.414,47	855.414,47	855.414,47	855.414,47	1.603.902,07	10.692.680,84
PE	DORMENTES	2605152	239.500,84	263.450,93	287.401,01	311.351,10	335.301,18	359.251,27	359.251,27	383.201,35	383.201,35	383.201,35	383.201,35	383.201,35	718.502,61	4.790.016,96
PE	ESCADA	2605202	412.124,37	453.336,81	494.549,24	535.761,68	576.974,12	618.186,55	618.186,55	659.398,99	659.398,99	659.398,99	659.398,99	659.398,99	1.236.373,03	8.242.487,30
PE	EXU	2605301	592.968,02	652.264,82	711.561,62	770.858,42	830.155,23	889.452,03	889.452,03	948.748,83	948.748,83	948.748,83	948.748,83	948.748,83	1.778.903,98	11.859.360,30
PE	FEIRA NOVA	2605400	321.891,53	354.080,68	386.269,83	418.458,98	450.648,14	482.837,29	482.837,29	515.026,44	515.026,44	515.026,44	515.026,44	515.026,44	965.674,50	6.437.830,44
PE	FERREIROS	2605509	101.144,01	111.258,41	121.372,81	131.487,21	141.601,61	151.716,01	151.716,01	161.830,41	161.830,41	161.830,41	161.830,41	161.830,41	303.432,10	2.022.880,22
PE	FLORES	2605608	266.154,69	292.770,16	319.385,63	346.001,10	372.616,57	399.232,04	399.232,04	425.847,50	425.847,51	425.847,50	425.847,50	425.847,51	798.464,10	5.323.093,85
PE	FLORESTA	2605707	288.507,00	317.357,70	346.208,40	375.059,10	403.909,80	432.760,49	432.760,49	461.611,19	461.611,19	461.611,19	461.611,19	461.611,19	865.520,93	5.770.139,86
PE	FREI MIGUELINHO	2605806	236.115,33	259.726,87	283.338,40	306.949,94	330.561,47	354.173,00	354.173,00	377.784,54	377.784,54	377.784,54	377.784,54	377.784,54	708.346,08	4.722.306,79
PE	GAMELEIRA	2605905	214.379,14	235.817,05	257.254,97	278.692,88	300.130,80	321.568,71	321.568,71	343.006,62	343.006,62	343.006,62	343.006,62	343.006,62	643.137,50	4.287.582,86
PE	GARANHUNS	2606002	1.391.025,50	1.530.128,05	1.669.230,60	1.808.333,15	1.947.435,70	2.086.538,24	2.086.538,24	2.225.640,79	2.225.640,79	2.225.640,79	2.225.640,79	2.225.640,79	4.173.076,43	27.820.509,86
PE	GLORIA DO GOITA	2606101	484.930,22	533.423,24	581.916,26	630.409,29	678.902,31	727.395,33	727.395,33	775.888,35	775.888,35	775.888,35	775.888,35	775.888,35	1.454.790,59	9.698.604,32
PE	GRANITO	2606309	162.819,39	179.101,33	195.383,27	211.665,21	227.947,15	244.229,09	244.229,09	260.511,03	260.511,03	260.511,03	260.511,03	260.511,03	488.458,31	3.256.387,99



PE	PARANATAMA	2610301	169.019,13	185.921,04	202.822,96	219.724,87	236.626,78	253.528,70	253.528,70	270.430,61	270.430,61	270.430,61	270.430,61	270.430,61	507.057,47	3.380.382,70
PE	PARNAMIRIM	2610400	393.585,58	432.944,13	472.302,69	511.661,25	551.019,80	590.378,36	590.378,36	629.736,92	629.736,92	629.736,92	629.736,92	629.736,92	1.180.756,63	7.871.711,40
PE	PASSIRA	2610509	475.054,18	522.559,59	570.065,01	617.570,43	665.075,84	712.581,26	712.581,26	760.086,68	760.086,68	760.086,68	760.086,68	760.086,68	1.425.162,43	9.501.083,40
PE	PAUDALHO	2610608	918.410,75	1.010.251,83	1.102.092,90	1.193.933,98	1.285.775,05	1.377.616,13	1.377.616,13	1.469.457,20	1.469.457,20	1.469.457,20	1.469.457,20	1.469.457,20	2.755.232,20	18.368.214,97
PE	PAULISTA	2610707	286.556,57	315.212,22	343.867,88	372.523,53	401.179,19	429.834,85	429.834,85	458.490,49	458.490,50	458.490,50	458.490,50	458.490,50	859.669,64	5.731.131,22
PE	PEDRA	2610806	210.475,96	231.523,55	252.571,15	273.618,74	294.666,34	315.713,94	315.713,94	336.761,53	336.761,53	336.761,53	336.761,53	336.761,53	631.427,94	4.209.519,21
PE	PESQUEIRA	2610905	1.151.412,63	1.266.553,89	1.381.695,15	1.496.836,41	1.611.977,67	1.727.118,94	1.727.118,94	1.842.260,20	1.842.260,20	1.842.260,20	1.842.260,20	1.842.260,20	3.454.237,79	23.028.252,42
PE	PETROLANDIA	2611002	476.969,37	524.666,31	572.363,24	620.060,18	667.757,12	715.454,05	715.454,05	763.150,99	763.150,99	763.150,99	763.150,99	763.150,99	1.430.908,03	9.539.387,30
PE	PETROLINA	2611101	7.801.449,91	8.581.594,90	9.361.739,90	10.141.884,89	10.922.029,88	11.702.174,87	11.702.174,87	12.482.319,86	12.482.319,86	12.482.319,86	12.482.319,86	12.482.319,86	23.404.349,65	156.028.998,17
PE	POCAO	2611200	198.133,98	217.947,38	237.760,78	257.574,17	277.387,57	297.200,97	297.200,97	317.014,37	317.014,37	317.014,37	317.014,37	317.014,37	594.402,00	3.962.679,67
PE	POMBOS	2611309	119.242,60	131.166,86	143.091,12	155.015,38	166.939,64	178.863,90	178.863,90	190.788,16	190.788,16	190.788,16	190.788,16	190.788,16	357.727,84	2.384.852,04
PE	PRIMAVERA	2611408	72.609,23	79.870,15	87.131,08	94.392,00	101.652,93	108.913,85	108.913,85	116.174,77	116.174,77	116.174,77	116.174,77	116.174,77	217.827,78	1.452.184,72
PE	QUIPAPA	2611507	198.687,97	218.556,77	238.425,56	258.294,36	278.163,16	298.031,95	298.031,95	317.900,75	317.900,75	317.900,75	317.900,75	317.900,75	596.063,99	3.973.759,46
PE	QUIXABA	2611533	191.904,06	211.094,47	230.284,88	249.475,29	268.665,69	287.856,10	287.856,10	307.046,51	307.046,51	307.046,51	307.046,51	307.046,51	575.712,25	3.838.081,39
PE	RIACHO DAS ALMAS	2611705	573.651,50	631.016,65	688.381,80	745.746,95	803.112,10	860.477,25	860.477,25	917.842,39	917.842,39	917.842,39	917.842,39	917.842,39	1.720.954,42	11.473.029,87
PE	RIBEIRAO	2611804	135.227,72	148.750,49	162.273,26	175.796,04	189.318,81	202.841,58	202.841,58	216.364,35	216.364,35	216.364,35	216.364,35	216.364,35	405.683,26	2.704.554,49
PE	RIO FORMOSO	2611903	550.168,28	605.185,11	660.201,94	715.218,77	770.235,60	825.252,42	825.252,42	880.269,25	880.269,25	880.269,25	880.269,25	880.269,25	1.650.504,79	11.003.365,58
PE	SAIRE	2612000	65.077,77	71.585,55	78.093,33	84.601,10	91.108,88	97.616,66	97.616,66	104.124,44	104.124,44	104.124,44	104.124,44	104.124,44	195.233,37	1.301.555,52
PE	SALGADINHO	2612109	60.200,67	66.220,74	72.240,81	78.260,87	84.280,94	90.301,01	90.301,01	96.321,08	96.321,08	96.321,08	96.321,08	96.321,08	180.602,07	1.204.013,52
PE	SALGUEIRO	2612208	648.781,12	713.659,23	778.537,34	843.415,45	908.293,56	973.171,67	973.171,67	1.038.049,78	1.038.049,78	1.038.049,78	1.038.049,78	1.038.049,78	1.945.632,27	12.975.622,21
PE	SALOA	2612307	214.980,50	236.478,55	257.976,61	279.474,66	300.972,71	322.470,76	322.470,76	343.968,81	343.968,81	343.968,81	343.968,81	343.968,81	644.941,57	4.299.610,17
PE	SANHARO	2612406	378.901,04	416.791,15	454.681,25	492.571,36	530.461,46	568.351,56	568.351,56	606.241,67	606.241,67	606.241,67	606.241,67	606.241,67	1.136.703,06	7.578.020,79
PE	SANTA CRUZ	2612455	387.389,52	426.128,47	464.867,42	503.606,37	542.345,33	581.084,28	581.084,28	619.823,23	619.823,23	619.823,23	619.823,23	619.823,23	1.162.168,47	7.747.790,29
PE	SANTA CRUZ DA BAIXA VERDE	2612471	196.653,01	216.318,31	235.983,61	255.648,91	275.314,21	294.979,51	294.979,51	314.644,81	314.644,81	314.644,81	314.644,81	314.644,81	589.959,09	3.933.060,21
PE	SANTA CRUZ DO CAPIBARIBE	2612505	1.725.606,17	1.898.166,79	2.070.727,40	2.243.288,02	2.415.848,64	2.588.409,25	2.588.409,25	2.760.969,87	2.760.969,87	2.760.969,87	2.760.969,87	2.760.969,87	5.176.818,43	34.512.123,30
PE	SANTA FILOMENA	2612554	189.675,06	208.642,56	227.610,07	246.577,57	265.545,08	284.512,59	284.512,59	303.480,09	303.480,09	303.480,09	303.480,09	303.480,09	569.025,26	3.793.501,23
PE	SANTA MARIA DA BOA VISTA	2612604	911.357,10	1.002.492,81	1.093.628,52	1.184.764,23	1.275.899,94	1.367.035,65	1.367.035,65	1.458.171,36	1.458.171,36	1.458.171,36	1.458.171,36	1.458.171,36	2.734.071,19	18.227.141,89
PE	SANTA MARIA DO CAMBUCA	2612703	157.802,93	173.583,22	189.363,52	205.143,81	220.924,10	236.704,40	236.704,40	252.484,69	252.484,69	252.484,69	252.484,69	252.484,69	473.408,84	3.156.058,67
PE	SANTA TEREZINHA	2612802	58.634,44	64.497,88	70.361,33	76.224,77	82.088,22	87.951,66	87.951,66	93.815,10	93.815,10	93.815,10	93.815,10	93.815,10	175.903,40	1.172.688,86
PE	SAO BENEDITO DO SUL	2612901	171.290,98	188.420,08	205.549,18	222.678,27	239.807,37	256.936,47	256.936,47	274.065,57	274.065,57	274.065,57	274.065,57	274.065,57	513.873,02	3.425.819,69
PE	SAO BENTO DO UNA	2613008	844.039,76	928.443,73	1.012.847,71	1.097.251,69	1.181.655,66	1.266.059,64	1.266.059,64	1.350.463,61	1.350.463,61	1.350.463,61	1.350.463,61	1.350.463,61	2.532.119,20	16.880.795,08
PE	SAO CAITANO	2613107	602.480,44	662.728,49	722.976,53	783.224,58	843.472,62	903.720,66	903.720,66	963.968,71	963.968,71	963.968,71	963.968,71	963.968,71	1.807.441,24	12.049.608,77
PE	SAO JOAO	2613206	366.815,46	403.497,01	440.178,55	476.860,10	513.541,64	550.223,19	550.223,19	586.904,74	586.904,74	586.904,74	586.904,74	586.904,74	1.100.446,29	7.336.309,13
PE	SAO JOAQUIM DO MONTE	2613305	246.090,96	270.700,05	295.309,15	319.918,24	344.527,34	369.136,44	369.136,44	393.745,53	393.745,53	393.745,53	393.745,53	393.745,53	738.272,95	4.921.819,22
PE	SAO JOSE DA COROA GRANDE	2613404	380.459,37	418.505,30	456.551,24	494.597,17	532.643,11	570.689,05	570.689,05	608.734,98	608.734,98	608.734,98	608.734,98	608.734,98	1.141.378,04	7.609.187,23
PE	SAO JOSE DO BELMONTE	2613503	427.094,68	469.804,15	512.513,62	555.223,08	597.932,55	640.642,02	640.642,02	683.351,49	683.351,49	683.351,49	683.351,49	683.351,49	1.281.283,94	8.541.893,51
PE	SAO JOSE DO EGITO	2613602	379.850,55	417.835,61	455.820,66	493.805,71	531.790,77	569.775,82	569.775,82	607.760,88	607.760,88	607.760,88	607.760,88	607.760,88	1.139.551,57	7.597.010,91
PE	SAO LOURENCO DA MATA	2613701	1.122.203,26	1.234.423,59	1.346.643,91	1.458.864,24	1.571.084,56	1.683.304,89	1.683.304,89	1.795.525,22	1.795.525,22	1.795.525,22	1.795.525,22	1.795.525,22	3.366.609,70	22.444.065,14
PE	SAO VICENTE FERRER	2613800	183.477,07	201.824,78	220.172,49	238.520,19	256.867,90	275.215,61	275.215,61	293.563,32	293.563,31	293.563,31	293.563,32	293.563,31	550.431,28	3.669.541,50
PE	SERRA TALHADA	2613909	1.210.836,08	1.331.919,68	1.453.003,29	1.574.086,90	1.695.170,51	1.816.254,11	1.816.254,11	1.937.337,72	1.937.337,72	1.937.337,72	1.937.337,72	1.937.337,72	3.632.508,17	24.216.721,45
PE	SERRITA	2614006	424.086,59	466.495,25	508.903,91	551.312,57	593.721,23	636.129,89	636.129,89	678.538,55	678.538,55	678.538,55	678.538,55	678.538,55	1.272.259,71	8.481.731,79
PE	SERTANIA	2614105	339.949,04	373.943,95	407.938,85	441.933,76	475.928,66	509.923,56	509.923,56	543.918,47	543.918,47	543.918,47	543.918,47	543.918,47	1.019.847,05	6.798.980,78
PE	SIRINHAEM	2614204	700.369,31	770.406,24	840.443,17	910.480,10	980.517,03	1.050.553,96	1.050.553,96	1.120.590,90	1.120.590,90	1.120.590,90	1.120.590,90	1.120.590,90	2.101.107,86	14.007.386,13
PE	SOLIDAO	2614402	119.920,75	131.912,82	143.904,90	155.896,97	167.889,05	179.881,12	179.881,12	191.873,20	191.873,20	191.873,20	191.873,20	191.873,20	359.762,28	2.398.415,01
PE	SURUBIM	2614501	257.557,15	283.312,87	309.068,58	334.824,30	360.580,02	386.335,73	386.335,73	412.091,45	412.091,46	412.091,45	412.091,45	412.091,45	772.671,51	5.151.143,15
PE	TABIRA	2614600	421.077,37	463.185,10	505.292,84	547.400,58	589.508,31	631.616,05	631.616,05	673.723,79	673.723,79	673.723,79	673.723,79	673.723,79	1.263.232,01	8.421.547,26
PE	TACAIMBO	2614709	603,36	663,69	724,03	784,37	844,70	905,04	905,04	965,37	965,37	965,37	965,37	965,37	1.810,16	12.067,24
PE	TACARATU	2614808	328.618,71	361.480,58	394.342,45	427.204,32	460.066,19	492.928,06	492.928,06	525.789,93	525.789,93	525.789,93	525.789,93	525.789,93	985.856,09	6.572.374,11
PE	TAMANDARE	2614857	51.583,84	56.742,23	61.900,61	67.058,99	72.217,38	77.375,76	77.375,76	82.534,15	82.534,15	82.534,15	82.534,15	82.534,15	154.751,59	1.031.676,91
PE	TAQUAR															

PI	BURITI DOS MONTES	2202026	527.671,76	580.438,94	633.206,11	685.973,29	738.740,47	791.507,64	791.507,64	844.274,82	844.274,82	844.274,82	844.274,82	844.274,82	1.583.015,20	10.553.435,15
PI	CABECEIRAS DO PIAUI	2202059	457.582,87	503.341,15	549.099,44	594.857,73	640.616,01	686.374,30	686.374,30	732.132,58	732.132,58	732.132,58	732.132,58	732.132,58	1.372.748,54	9.151.657,24
PI	CAJAZEIRAS DO PIAUI	2202075	170.843,04	187.927,34	205.011,65	222.095,95	239.180,26	256.264,56	256.264,56	273.348,86	273.348,86	273.348,86	273.348,86	273.348,86	512.529,20	3.416.860,86
PI	CAJUEIRO DA PRAIA	2202083	294.339,99	323.773,99	353.207,99	382.641,98	412.075,98	441.509,98	441.509,98	470.943,98	470.943,98	470.943,98	470.943,98	470.943,98	883.019,90	5.886.799,69
PI	CALDEIRAO GRANDE DO PIAUI	2202091	177.821,34	195.603,47	213.385,60	231.167,74	248.949,87	266.732,01	266.732,01	284.514,14	284.514,14	284.514,14	284.514,14	284.514,14	533.464,07	3.556.426,81
PI	CAMPINAS DO PIAUI	2202109	274.669,06	302.135,96	329.602,86	357.069,78	384.536,68	412.003,59	412.003,59	439.470,48	439.470,49	439.470,48	439.470,49	439.470,49	824.007,14	5.493.381,09
PI	CAMPO ALEGRE DO FIDALGO	2202117	244.963,23	269.459,55	293.955,88	318.452,20	342.948,52	367.444,85	367.444,85	391.941,17	391.941,17	391.941,17	391.941,17	391.941,17	734.889,78	4.899.264,71
PI	CAMPO GRANDE DO PIAUI	2202133	229.671,19	252.638,31	275.605,43	298.572,54	321.539,66	344.506,78	344.506,78	367.473,90	367.473,90	367.473,90	367.473,90	367.473,90	689.013,65	4.593.423,84
PI	CAMPO LARGO DO PIAUI	2202174	478.572,89	526.430,18	574.287,47	622.144,75	670.002,04	717.859,33	717.859,33	765.716,62	765.716,62	765.716,62	765.716,62	765.716,62	1.435.718,58	9.571.457,67
PI	CAMPO MAIOR	2202208	1.045.172,35	1.149.689,58	1.254.206,82	1.358.724,05	1.463.241,29	1.567.758,52	1.567.758,52	1.672.275,75	1.672.275,75	1.672.275,75	1.672.275,75	1.672.275,75	3.135.516,98	20.903.446,86
PI	CANAVIEIRA	2202251	37.877,32	41.665,06	45.452,79	49.240,52	53.028,25	56.815,99	56.815,99	60.603,72	60.603,72	60.603,72	60.603,72	60.603,72	113.632,04	757.546,56
PI	CANTO DO BURITI	2202307	285.011,00	313.512,10	342.013,19	370.514,29	399.015,39	427.516,49	427.516,49	456.017,59	456.017,59	456.017,59	456.017,59	456.017,59	855.032,93	5.700.219,82
PI	CAPITAO DE CAMPOS	2202406	218.321,13	240.153,24	261.985,35	283.817,47	305.649,58	327.481,69	327.481,69	349.313,81	349.313,81	349.313,81	349.313,81	349.313,81	654.963,46	4.366.422,66
PI	CAPITAO GERVASIO OLIVEIRA	2202455	81.575,71	89.733,28	97.890,85	106.048,42	114.205,99	122.363,56	122.363,56	130.521,13	130.521,13	130.521,13	130.521,13	130.521,13	244.727,19	1.631.514,21
PI	CARACOL	2202505	311.469,82	342.616,80	373.763,79	404.910,77	436.057,75	467.204,73	467.204,73	498.351,71	498.351,71	498.351,71	498.351,71	498.351,71	934.409,41	6.229.396,35
PI	CARAUBAS DO PIAUI	2202539	140.738,02	154.811,82	168.885,62	182.959,42	197.033,22	211.107,02	211.107,02	225.180,83	225.180,83	225.180,83	225.180,83	225.180,83	422.214,11	2.814.760,40
PI	CARIDADE DO PIAUI	2202554	473.070,80	520.377,88	567.684,95	614.992,03	662.299,11	709.606,19	709.606,19	756.913,27	756.913,27	756.913,27	756.913,27	756.913,27	1.419.212,32	9.461.415,82
PI	CASTELO DO PIAUI	2202604	249.148,22	274.063,04	298.977,86	323.892,69	348.807,51	373.722,33	373.722,33	398.637,15	398.637,15	398.637,15	398.637,15	398.637,15	747.444,76	4.982.964,49
PI	CAXINGO	2202653	275.435,58	302.979,13	330.522,68	358.066,25	385.609,81	413.153,36	413.153,36	440.696,91	440.696,92	440.696,91	440.696,92	440.696,92	826.306,70	5.508.711,45
PI	COCAL	2202703	799.393,07	879.332,38	959.271,69	1.039.211,00	1.119.150,30	1.199.089,61	1.199.089,61	1.279.028,92	1.279.028,92	1.279.028,92	1.279.028,92	1.279.028,92	2.398.179,13	15.987.861,39
PI	COCAL DE TELHA	2202711	200.536,49	220.590,14	240.643,79	260.697,44	280.751,09	300.804,74	300.804,74	320.858,38	320.858,38	320.858,38	320.858,38	320.858,38	601.609,54	4.010.729,87
PI	COCAL DOS ALVES	2202729	199.201,23	219.121,35	239.041,47	258.961,60	278.881,72	298.801,84	298.801,84	318.721,97	318.721,97	318.721,97	318.721,97	318.721,97	597.603,76	3.984.024,66
PI	COIVARAS	2202737	124.123,06	136.535,36	148.947,67	161.359,98	173.772,28	186.184,59	186.184,59	198.596,90	198.596,90	198.596,90	198.596,90	198.596,90	372.369,23	2.482.461,26
PI	COLONIA DO GURGUEIA	2202752	284.609,80	313.070,78	341.531,76	369.992,74	398.453,72	426.914,70	426.914,70	455.375,67	455.375,68	455.375,68	455.375,68	455.375,68	853.829,35	5.692.195,94
PI	COLONIA DO PIAUI	2202778	268.193,28	295.012,61	321.831,93	348.651,27	375.470,60	402.289,93	402.289,93	429.109,25	429.109,26	429.109,25	429.109,26	429.109,26	804.579,82	5.363.865,64
PI	CONCEICAO DO CANINDE	2202802	174.591,67	192.050,84	209.510,01	228.969,18	244.428,35	261.887,51	261.887,51	279.346,68	279.346,68	279.346,68	279.346,68	279.346,68	523.775,12	3.491.833,59
PI	CORRENTE	2202901	446.007,48	490.608,23	535.208,98	579.809,72	624.410,47	669.011,22	669.011,22	713.611,97	713.611,97	713.611,97	713.611,97	713.611,97	1.338.022,35	8.920.149,52
PI	CRISTALANDIA DO PIAUI	2203008	234.368,84	257.805,72	281.242,61	304.679,49	328.116,38	351.553,26	351.553,26	374.990,15	374.990,15	374.990,15	374.990,15	374.990,15	703.106,59	4.687.376,90
PI	CRISTINO CASTRO	2203107	525.019,39	577.521,33	630.023,27	682.525,21	735.027,15	787.529,09	787.529,09	840.031,02	840.031,02	840.031,02	840.031,02	840.031,02	1.575.058,11	10.500.387,74
PI	CURIMATA	2203206	427.915,22	470.706,74	513.498,27	556.289,79	599.081,31	641.872,83	641.872,83	684.664,35	684.664,35	684.664,35	684.664,35	684.664,35	1.283.745,62	8.558.304,36
PI	CURRAIS	2203230	385.452,87	423.998,15	462.543,44	501.088,72	539.634,01	578.179,29	578.179,29	616.724,58	616.724,58	616.724,58	616.724,58	616.724,58	1.156.358,53	7.709.057,20
PI	CURRALINHOS	2203255	164.647,97	181.112,77	197.577,57	214.042,37	230.507,16	246.971,96	246.971,96	263.436,76	263.436,76	263.436,76	263.436,76	263.436,76	493.944,01	3.292.959,57
PI	DEMERVAL LOBAO	2203305	509.796,79	560.776,47	611.756,15	662.735,83	713.715,51	764.695,19	764.695,19	815.674,87	815.674,87	815.674,87	815.674,87	815.674,87	1.529.390,30	10.195.935,78
PI	DIRCEU ARCOVERDE	2203354	83.660,57	92.026,63	100.392,69	108.758,74	117.124,80	125.490,86	125.490,86	133.856,92	133.856,92	133.856,92	133.856,92	133.856,92	250.981,78	1.673.211,53
PI	DOM EXPEDITO LOPES	2203404	149.637,24	164.600,96	179.564,68	194.528,41	209.492,13	224.455,86	224.455,86	239.419,58	239.419,58	239.419,58	239.419,58	239.419,58	448.911,77	2.992.744,81
PI	DOMINGOS MOURAO	2203420	229.396,82	252.336,50	275.276,18	298.215,86	321.155,55	344.095,23	344.095,23	367.034,91	367.034,91	367.034,91	367.034,91	367.034,91	688.190,54	4.587.936,46
PI	ELESBAO VELOSO	2203503	154.635,25	170.098,77	185.562,30	201.025,82	216.489,35	231.952,87	231.952,87	247.416,40	247.416,40	247.416,40	247.416,40	247.416,40	463.905,82	3.092.705,05
PI	ELISEU MARTINS	2203602	17.424,05	19.166,45	20.908,86	22.651,26	24.393,67	26.136,07	26.136,07	27.878,48	27.878,48	27.878,48	27.878,48	27.878,48	52.272,21	348.481,04
PI	ESPERANTINA	2203701	1.818.052,32	1.999.857,55	2.181.662,78	2.363.468,01	2.545.273,24	2.727.078,47	2.727.078,47	2.908.883,70	2.908.883,70	2.908.883,70	2.908.883,70	2.908.883,70	5.454.156,87	36.361.046,21
PI	FARTURA DO PIAUI	2203750	175.961,42	193.557,56	211.153,70	228.749,85	246.345,99	263.942,13	263.942,13	281.538,27	281.538,27	281.538,27	281.538,27	281.538,27	527.884,36	3.519.228,49
PI	FLORES DO PIAUI	2203800	97.487,06	107.235,77	116.984,47	126.733,18	136.481,89	146.230,59	146.230,59	155.979,30	155.979,30	155.979,30	155.979,30	155.979,30	292.461,25	1.949.741,30
PI	FLORESTA DO PIAUI	2203859	43.623,09	47.985,40	52.347,71	56.710,02	61.072,33	65.434,64	65.434,64	69.796,95	69.796,95	69.796,95	69.796,95	69.796,95	130.869,34	872.461,92
PI	FLORIANO	2203909	907.764,43	998.540,87	1.089.317,31	1.180.093,76	1.270.870,20	1.361.646,64	1.361.646,64	1.452.423,08	1.452.423,08	1.452.423,08	1.452.423,08	1.452.423,08	2.723.293,23	18.155.288,48
PI	FRANCINOPOLIS	2204006	156.715,45	172.387,00	188.058,55	203.730,09	219.401,64	235.073,18	235.073,18	250.744,73	250.744,73	250.744,73	250.744,73	250.744,73	470.146,44	3.134.309,18
PI	FRANCISCO AYRES	2204105	26.058,28	28.664,11	31.269,94	33.875,77	36.481,60	39.087,43	39.087,43	41.693,26	41.693,26	41.693,26	41.693,26	41.693,26	78.174,93	521.165,79
PI	FRANCISCO MACEDO	2204154	75.639,06	83.202,97	90.766,88	98.330,79	105.894,69	113.458,60	113.458,60	121.022,51	121.022,51	121.022,51	121.022,51	121.022,51	226.917,25	1.512.781,39
PI	FRANCISCO SANTOS	2204204	156.191,84	171.811,02	187.430,20	203.049,39	218.668,57	234.287,76	234.287,76	249.906,94	249.906,94	249.906,94	249.906,94	249.906,94	468.575,59	3.123.836,83
PI	FRONTEIRAS	2204303	424.087,31	466.496,04	508.904,77	551.313,50	593.722,23	636.130,96	636.130,96	678.539,69	678.539,69	678.539,69	678.539,69	678.539,69	1.272.261,80	8.481.746,02
PI	GEMINIANO	2204352	45.747,66	50.322,43	54.897,20	59.471,96	64.046,73	68.621,50	68.621,50	73.196,26	73.196,26	73.196,26	73.196,26	73.196,26	137.243,07	914.953,35
PI	GILBUES	2204402	337.656,79	371.422,47	405.188,15	438.953,83	472.7									



PI	MORRO DO CHAPEU DO PIAUI	2206670	389.877,40	428.865,14	467.852,88	506.840,62	545.828,36	584.816,10	584.816,10	623.803,84	623.803,84	623.803,84	623.803,84	623.803,84	1.169.632,18	7.797.547,98
PI	MURICI DOS PORTELAS	2206696	117.588,80	129.347,68	141.106,56	152.865,44	164.624,32	176.383,20	176.383,20	188.142,08	188.142,08	188.142,08	188.142,08	188.142,08	352.766,42	2.351.776,02
PI	NAZARE DO PIAUI	2206704	114.837,27	126.321,00	137.804,73	149.288,45	160.772,18	172.255,91	172.255,91	183.739,64	183.739,64	183.739,64	183.739,64	183.739,64	344.511,86	2.296.745,51
PI	NAZARIA	2206720	262.479,60	288.727,56	314.975,52	341.223,48	367.471,45	393.719,41	393.719,41	419.967,36	419.967,37	419.967,36	419.967,36	419.967,37	787.438,84	5.249.592,09
PI	NOSSA SENHORA DE NAZARE	2206753	439.806,87	483.787,55	527.768,24	571.748,93	615.729,61	659.710,30	659.710,30	703.690,98	703.690,98	703.690,98	703.690,98	703.690,98	1.319.420,54	8.796.137,24
PI	NOSSA SENHORA DOS REMEDIOS	2206803	825.934,10	908.527,51	991.120,92	1.073.714,33	1.156.307,74	1.238.901,15	1.238.901,15	1.321.494,56	1.321.494,56	1.321.494,56	1.321.494,56	1.321.494,56	2.477.802,18	16.518.681,88
PI	NOVA SANTA RITA	2207959	99.320,62	109.252,69	119.184,75	129.116,81	139.048,87	148.980,94	148.980,94	158.913,00	158.913,00	158.913,00	158.913,00	158.913,00	297.961,94	1.986.412,56
PI	NOVO ORIENTE DO PIAUI	2206902	124.584,81	137.043,29	149.501,78	161.960,26	174.418,74	186.877,22	186.877,22	199.335,70	199.335,70	199.335,70	199.335,70	199.335,70	373.754,54	2.491.696,36
PI	NOVO SANTO ANTONIO	2206951	100.739,58	110.813,53	120.887,49	130.961,45	141.035,41	151.109,37	151.109,37	161.183,33	161.183,33	161.183,33	161.183,33	161.183,33	302.218,78	2.014.791,63
PI	OEIRAS	2207009	610.561,23	671.617,35	732.673,47	793.729,59	854.785,71	915.841,84	915.841,84	976.897,96	976.897,96	976.897,96	976.897,96	976.897,96	1.831.683,58	12.211.224,41
PI	OLHO DAGUA DO PIAUI	2207108	65.561,25	72.117,37	78.673,50	85.229,62	91.785,75	98.341,87	98.341,87	104.898,00	104.898,00	104.898,00	104.898,00	104.898,00	196.683,83	1.311.225,06
PI	PADRE MARCOS	2207207	289.854,99	318.840,49	347.825,99	376.811,49	405.796,99	434.782,49	434.782,49	463.767,99	463.767,99	463.767,99	463.767,99	463.767,99	869.564,90	5.797.099,78
PI	PAES LANDIM	2207306	63.361,28	69.697,41	76.033,54	82.369,67	88.705,80	95.041,93	95.041,93	101.378,06	101.378,06	101.378,06	101.378,06	101.378,06	190.083,93	1.267.225,79
PI	PAJEU DO PIAUI	2207355	58.811,67	64.692,84	70.574,00	76.455,17	82.336,34	88.217,50	88.217,50	94.098,67	94.098,67	94.098,67	94.098,67	94.098,67	176.435,09	1.176.233,46
PI	PALMEIRA DO PIAUI	2207405	247.084,62	271.793,08	296.501,54	321.210,00	345.918,47	370.626,93	370.626,93	395.335,39	395.335,39	395.335,39	395.335,39	395.335,39	741.253,91	4.941.692,43
PI	PALMEIRAIS	2207504	336.359,40	369.995,34	403.631,28	437.267,22	470.903,16	504.539,10	504.539,10	538.175,04	538.175,04	538.175,04	538.175,04	538.175,04	1.009.078,12	6.727.187,92
PI	PAQUETA	2207553	203.677,83	224.045,61	244.413,40	264.781,18	285.148,96	305.516,75	305.516,75	325.884,53	325.884,53	325.884,53	325.884,53	325.884,53	611.033,55	4.073.556,68
PI	PARNAGUA	2207603	144.897,57	159.387,32	173.877,08	188.366,84	202.856,59	217.346,35	217.346,35	231.836,11	231.836,11	231.836,11	231.836,11	231.836,11	434.692,77	2.897.951,42
PI	PARNAIBA	2207702	1.219.650,41	1.341.615,45	1.463.580,50	1.585.545,54	1.707.510,58	1.829.475,62	1.829.475,62	1.951.440,66	1.951.440,66	1.951.440,66	1.951.440,66	1.951.440,66	3.658.951,15	24.393.008,17
PI	PASSAGEM FRANCA DO PIAUI	2207751	163.339,15	179.673,06	196.006,98	212.340,89	228.674,81	245.008,72	245.008,72	261.342,64	261.342,64	261.342,64	261.342,64	261.342,64	490.017,53	3.266.783,06
PI	PATOS DO PIAUI	2207777	298.715,62	328.587,18	358.458,74	388.330,30	418.201,86	448.073,42	448.073,42	477.944,99	477.944,99	477.944,99	477.944,99	477.944,99	896.146,77	5.974.312,26
PI	PAU DARCO DO PIAUI	2207793	53.597,19	58.956,91	64.316,63	69.676,35	75.036,07	80.395,79	80.395,79	85.755,51	85.755,51	85.755,51	85.755,51	85.755,51	160.791,64	1.071.943,92
PI	PAULISTANA	2207801	424.181,16	466.599,28	509.017,39	551.435,51	593.853,63	636.271,74	636.271,74	678.689,86	678.689,86	678.689,86	678.689,86	678.689,86	1.272.543,40	8.483.623,15
PI	PAVUSSU	2207850	182.217,21	200.438,93	218.660,66	236.882,38	255.104,10	273.325,82	273.325,82	291.547,54	291.547,54	291.547,54	291.547,54	291.547,54	546.651,72	3.644.344,34
PI	PEDRO II	2207900	611.311,15	672.442,26	733.573,38	794.704,49	855.835,61	916.966,72	916.966,72	978.097,84	978.097,84	978.097,84	978.097,84	978.097,84	1.833.933,36	12.226.222,89
PI	PICOS	2208007	584.284,39	642.712,83	701.141,26	759.569,70	817.998,14	876.426,58	876.426,58	934.855,02	934.855,02	934.855,02	934.855,02	934.855,02	1.752.853,07	11.685.687,65
PI	PIMENTEIRAS	2208106	245.151,68	269.666,85	294.182,02	318.697,19	343.212,36	367.727,52	367.727,52	392.242,69	392.242,69	392.242,69	392.242,69	392.242,69	735.455,13	4.903.033,72
PI	PIO IX	2208205	561.799,50	617.979,45	674.159,40	730.339,35	786.519,30	842.699,25	842.699,25	898.879,20	898.879,20	898.879,20	898.879,20	898.879,20	1.685.398,45	11.235.989,95
PI	PIRACURUCA	2208304	549.299,18	604.229,09	659.159,01	714.088,93	769.018,84	823.948,76	823.948,76	878.878,68	878.878,68	878.878,68	878.878,68	878.878,68	1.647.897,45	10.985.983,42
PI	PIRIPIRI	2208403	1.818.085,02	1.999.893,52	2.181.702,02	2.363.510,52	2.545.319,02	2.727.127,52	2.727.127,52	2.908.936,03	2.908.936,02	2.908.936,03	2.908.936,03	2.908.936,03	5.454.254,97	36.361.700,25
PI	PORTO	2208502	628.843,30	691.727,63	754.611,96	817.496,29	880.380,62	943.264,95	943.264,95	1.006.149,28	1.006.149,28	1.006.149,28	1.006.149,28	1.006.149,28	1.886.529,79	12.576.865,89
PI	PORTO ALEGRE DO PIAUI	2208551	95.625,65	105.188,22	114.750,78	124.313,35	133.875,92	143.438,48	143.438,48	153.001,05	153.001,05	153.001,05	153.001,05	153.001,05	286.877,03	1.912.513,16
PI	PRATA DO PIAUI	2208601	48.610,55	53.471,61	58.332,66	63.193,72	68.054,77	72.915,83	72.915,83	77.776,89	77.776,89	77.776,89	77.776,89	77.776,89	145.831,71	972.211,13
PI	QUEIMADA NOVA	2208650	340.257,76	374.283,54	408.309,32	442.335,09	476.360,87	510.386,64	510.386,64	544.412,42	544.412,42	544.412,42	544.412,42	544.412,42	1.020.773,22	6.805.155,18
PI	REDENCAO DO GURGUEIA	2208700	349.759,20	384.735,12	419.711,04	454.686,96	489.662,88	524.638,80	524.638,80	559.614,72	559.614,72	559.614,72	559.614,72	559.614,72	1.049.277,57	6.995.183,97
PI	REGENERACAO	2208809	878.093,53	965.902,89	1.053.712,24	1.141.521,59	1.229.330,95	1.317.140,30	1.317.140,30	1.404.949,65	1.404.949,65	1.404.949,65	1.404.949,65	1.404.949,65	2.634.278,03	17.561.870,58
PI	RIACHO FRIO	2208858	416.516,63	458.168,29	499.819,95	541.471,62	583.123,28	624.774,94	624.774,94	666.426,60	666.426,60	666.426,60	666.426,60	666.426,60	1.249.549,83	8.330.332,48
PI	RIBEIRA DO PIAUI	2208874	42.397,14	46.636,85	50.876,57	55.116,28	59.355,99	63.595,71	63.595,71	67.835,42	67.835,42	67.835,42	67.835,42	67.835,42	127.191,50	847.942,85
PI	RIBEIRO GONCALVES	2208908	46.573,85	51.231,23	55.888,62	60.546,01	65.203,39	69.860,78	69.860,78	74.518,16	74.518,16	74.518,16	74.518,16	74.518,16	139.721,63	931.477,09
PI	RIO GRANDE DO PIAUI	2209005	167.874,32	184.661,75	201.449,18	225.326,62	235.024,05	251.811,48	251.811,48	268.598,91	268.598,91	268.598,91	268.598,91	268.598,91	503.623,06	3.357.486,49
PI	SANTA CRUZ DO PIAUI	2209104	173.806,43	191.187,07	208.567,72	225.948,36	243.329,00	260.709,65	260.709,65	278.090,29	278.090,29	278.090,29	278.090,29	278.090,29	521.419,38	3.476.128,71
PI	SANTA CRUZ DOS MILAGRES	2209153	10.011,16	11.012,28	12.013,40	13.014,51	14.015,63	15.016,75	15.016,75	16.017,86	16.017,86	16.017,86	16.017,86	16.017,86	30.033,57	200.223,35
PI	SANTA FILOMENA	2209203	80.932,44	89.025,68	97.118,93	105.212,17	113.305,41	121.398,66	121.398,66	129.491,90	129.491,90	129.491,90	129.491,90	129.491,90	242.797,39	1.618.648,84
PI	SANTA LUZ	2209302	205.549,20	226.104,12	246.659,04	267.213,96	287.768,88	308.323,80	308.323,80	328.878,72	328.878,72	328.878,72	328.878,72	328.878,72	616.647,69	4.110.984,09
PI	SANTA ROSA DO PIAUI	2209377	4.447,46	4.892,21	5.336,96	5.781,70	6.226,45	6.671,20	6.671,20	7.115,94	7.115,94	7.115,94	7.115,94	7.115,94	13.342,47	88.949,35
PI	SANTANA DO PIAUI	2209351	127.029,63	139.732,60	152.435,56	165.138,52	177.841,49	190.544,45	190.544,45	203.247,41	203.247,41	203.247,41	203.247,41	203.247,41	381.088,99	2.540.592,74
PI	SANTO ANTONIO DE LISBOA	2209401	74.776,34	82.253,98	89.731,61	97.209,25	104.686,88	112.164,52	112.164,52	119.642,15	119.642,15	119.642,15	119.642,15	119.642,15	224.329,14	1.495.526,99
PI	SANTO ANTONIO DOS MILAGRES	2209450	50.710,66	55.781,72	60.852,79	65.923,86	70.994,92	76.065,99	76.065,99	81.137,05	81.137,05	81.137,05	81.137,05	81.137,05	152.132,06	1.014.213,24
PI	SANTO INACIO DO PIAUI	2209500	181.054,79	199.160,27	217.265,75	235.371,23	253.476,71	271.582,19	271.582,19	289.687,67	289.687,67	289.687,67	289.687,67	289.687,67	543.164,40	3.621.095,88
PI	SAO BRAZ DO PIAUI	2209559	172.097,28	189.307,01	206.516,74	223.726,47	240.936,20									

PR	CAFELANDIA	4103453	48.375,67	53.213,24	58.050,80	62.888,37	67.725,94	72.563,51	72.563,51	77.401,07	77.401,07	77.401,07	77.401,07	77.401,07	145.127,08	967.513,47
PR	CALIFORNIA	4103503	38.817,58	42.699,33	46.581,09	50.462,85	54.344,61	58.226,37	58.226,37	62.108,13	62.108,13	62.108,13	62.108,13	62.108,13	116.452,78	776.351,63
PR	CAMPINA DA LAGOA	4103909	14.248,61	15.673,47	17.098,34	18.523,20	19.948,06	21.372,92	21.372,92	22.797,78	22.797,78	22.797,78	22.797,78	22.797,78	42.745,94	284.972,36
PR	CANTAGALO	4104451	80.734,07	88.807,47	96.880,88	104.954,29	113.027,70	121.101,10	121.101,10	129.174,51	129.174,51	129.174,51	129.174,51	129.174,51	242.202,28	1.614.681,44
PR	CENTENARIO DO SUL	4105102	46.714,70	51.386,17	56.057,64	60.729,10	65.400,57	70.072,04	70.072,04	74.743,52	74.743,51	74.743,52	74.743,52	74.743,51	140.144,16	934.294,00
PR	CERRO AZUL	4105201	6.114,98	6.726,48	7.337,97	7.949,47	8.560,97	9.172,47	9.172,47	9.783,97	9.783,97	9.783,97	9.783,97	9.783,97	18.344,98	122.299,64
PR	CLEVELANDIA	4105706	86.385,57	95.024,12	103.662,68	112.301,24	120.939,79	129.578,35	129.578,35	138.216,91	138.216,91	138.216,91	138.216,91	138.216,91	259.156,77	1.727.711,42
PR	CONGONHINHAS	4106001	1.440,13	1.584,14	1.728,16	1.872,17	2.016,18	2.160,20	2.160,20	2.304,21	2.304,21	2.304,21	2.304,21	2.304,21	4.320,45	28.802,68
PR	CORBELIA	4106308	177.016,70	194.718,37	212.420,04	230.121,71	247.823,38	265.525,05	265.525,05	283.226,72	283.226,72	283.226,72	283.226,72	283.226,72	531.050,15	3.540.334,05
PR	CORONEL DOMINGOS SOARES	4106456	843,71	928,08	1.012,46	1.096,83	1.181,20	1.265,57	1.265,57	1.349,94	1.349,94	1.349,94	1.349,94	1.349,94	2.531,24	16.874,36
PR	DOIS VIZINHOS	4107207	44.410,02	48.851,02	53.292,03	57.733,03	62.174,03	66.615,04	66.615,04	71.056,04	71.056,04	71.056,04	71.056,04	71.056,04	133.230,13	888.200,54
PR	DOUTOR ULYSSES	4128633	1.148,69	1.263,56	1.378,43	1.493,30	1.608,17	1.723,04	1.723,04	1.837,91	1.837,91	1.837,91	1.837,91	1.837,91	3.446,17	22.973,95
PR	FLORESTA	4107900	93.658,28	103.024,10	112.389,93	121.755,76	131.121,59	140.487,42	140.487,42	149.853,24	149.853,24	149.853,24	149.853,24	149.853,24	280.974,91	1.873.165,61
PR	FRANCISCO ALVES	4108320	23.798,40	26.178,24	28.558,09	30.937,93	33.317,77	35.697,61	35.697,61	38.077,45	38.077,45	38.077,45	38.077,45	38.077,45	71.395,27	475.968,17
PR	GOIOERE	4108601	4.920,74	5.412,81	5.904,89	6.396,96	6.889,04	7.381,11	7.381,11	7.873,19	7.873,19	7.873,19	7.873,19	7.873,19	14.762,28	98.414,89
PR	GRANDES RIOS	4108700	20.413,43	22.454,78	24.496,12	26.537,46	28.578,81	30.620,15	30.620,15	32.661,50	32.661,49	32.661,50	32.661,50	32.661,50	61.240,36	408.268,75
PR	GUAIRACA	4108908	146,07	160,68	175,29	189,90	204,51	219,11	219,11	233,72	233,72	233,72	233,72	233,72	438,31	2.921,58
PR	GUARAQUECABA	4109500	2.745,79	3.020,37	3.294,95	3.569,53	3.844,11	4.118,69	4.118,69	4.393,27	4.393,27	4.393,27	4.393,27	4.393,27	8.237,50	54.915,98
PR	IBAITI	4109708	964,73	1.061,20	1.157,67	1.254,15	1.350,62	1.447,09	1.447,09	1.543,56	1.543,56	1.543,56	1.543,56	1.543,56	2.894,27	19.294,62
PR	IBEMA	4109757	3.428,96	3.771,85	4.114,75	4.457,65	4.800,54	5.143,44	5.143,44	5.486,34	5.486,34	5.486,34	5.486,34	5.486,34	10.286,94	68.579,27
PR	IMBITUVA	4110102	18.413,92	20.255,31	22.096,71	23.938,10	25.779,49	27.620,88	27.620,88	29.462,28	29.462,27	29.462,28	29.462,28	29.462,28	55.241,82	368.278,50
PR	ITAPERUCU	4111258	93.331,44	102.664,59	111.997,73	121.330,88	130.664,02	139.997,17	139.997,17	149.330,31	149.330,31	149.330,31	149.330,31	149.330,31	279.994,43	1.866.628,98
PR	JURANDA	4112959	3.658,86	4.024,75	4.390,64	4.756,52	5.122,41	5.488,30	5.488,30	5.854,19	5.854,19	5.854,19	5.854,19	5.854,19	10.976,65	73.177,38
PR	LARANJEIRAS DO SUL	4113304	60.366,52	66.403,17	72.439,82	78.476,47	84.513,12	90.549,78	90.549,78	96.586,43	96.586,43	96.586,43	96.586,43	96.586,43	181.099,60	1.207.330,41
PR	MANDAGUACU	4114104	48.831,28	53.714,40	58.597,53	63.480,66	68.363,79	73.246,92	73.246,92	78.130,04	78.130,04	78.130,04	78.130,04	78.130,04	146.493,91	976.625,61
PR	MANDAGUARI	4114203	119.141,04	131.055,15	142.969,25	154.883,36	166.797,46	178.711,57	178.711,57	190.625,67	190.625,67	190.625,67	190.625,67	190.625,67	357.423,24	2.382.820,99
PR	NOVA SANTA BARBARA	4117214	13.298,18	14.627,99	15.957,81	17.287,63	18.617,45	19.947,27	19.947,27	21.277,08	21.277,08	21.277,08	21.277,08	21.277,08	39.894,62	265.963,62
PR	PAICANDU	4117503	101.949,21	112.144,13	122.339,06	132.533,98	142.728,90	152.923,82	152.923,82	163.118,74	163.118,74	163.118,74	163.118,74	163.118,74	305.847,73	2.038.984,35
PR	PALMAS	4117602	12.428,58	13.671,44	14.914,30	16.157,16	17.400,02	18.642,88	18.642,88	19.885,74	19.885,74	19.885,74	19.885,74	19.885,74	37.285,80	248.571,75
PR	PALMITAL	4117800	10.712,12	11.783,34	12.854,55	13.925,76	14.996,97	16.068,19	16.068,19	17.139,40	17.139,40	17.139,40	17.139,40	17.139,40	32.136,44	214.242,56
PR	PARAISO DO NORTE	4118006	122.914,04	135.205,45	147.496,85	159.788,26	172.079,66	184.371,07	184.371,07	196.662,47	196.662,47	196.662,47	196.662,47	196.662,47	368.742,20	2.458.280,95
PR	PATO BRAGADO	4118451	15.137,39	16.651,13	18.164,87	19.678,61	21.192,35	22.706,09	22.706,09	24.219,83	24.219,83	24.219,83	24.219,83	24.219,83	45.412,23	302.747,91
PR	PIEN	4119103	19.714,47	21.685,91	23.657,36	25.628,81	27.600,25	29.571,70	29.571,70	31.543,15	31.543,15	31.543,15	31.543,15	31.543,15	59.143,46	394.289,41
PR	PINHAL DE SAO BENTO	4119251	18.584,55	20.443,01	22.301,46	24.159,92	26.018,37	27.876,83	27.876,83	29.735,28	29.735,28	29.735,28	29.735,28	29.735,28	55.753,73	371.691,10
PR	PLANALTO	4119806	26.860,05	29.546,06	32.232,07	34.918,07	37.604,08	40.290,08	40.290,08	42.976,09	42.976,09	42.976,09	42.976,09	42.976,09	80.580,23	537.201,17
PR	QUATIGUA	4120705	7.244,22	7.968,64	8.693,06	9.417,49	10.141,91	10.866,33	10.866,33	11.590,75	11.590,75	11.590,75	11.590,75	11.590,75	21.732,75	144.884,48
PR	QUEDAS DO IGUACU	4120903	80.510,72	88.561,79	96.612,87	104.663,94	112.715,01	120.766,08	120.766,08	128.817,16	128.817,15	128.817,15	128.817,15	128.817,15	241.532,25	1.610.214,50
PR	QUITANDINHA	4121208	152.268,71	167.495,58	182.722,45	197.949,32	213.176,19	228.403,06	228.403,06	243.629,93	243.629,93	243.629,93	243.629,93	243.629,93	456.806,20	3.045.374,22
PR	REALEZA	4121406	143.190,71	157.509,78	171.828,85	186.147,92	200.466,99	214.786,06	214.786,06	229.105,13	229.105,13	229.105,13	229.105,13	229.105,13	429.572,18	2.863.814,20
PR	REBOUCAS	4121505	23.178,70	25.496,57	27.814,44	30.132,31	32.450,18	34.768,05	34.768,05	37.085,92	37.085,92	37.085,92	37.085,92	37.085,92	69.536,14	463.574,04
PR	RESERVA	4121703	23.745,45	26.119,99	28.494,54	30.869,08	33.243,62	35.618,17	35.618,17	37.992,72	37.992,71	37.992,71	37.992,72	37.992,72	71.236,41	474.909,00
PR	RESERVA DO IGUACU	4121752	34.276,66	37.704,32	41.131,99	44.559,66	47.987,32	51.414,99	51.414,99	54.842,66	54.842,65	54.842,66	54.842,65	54.842,65	102.830,05	685.533,25
PR	RIBEIRAO DO PINHAL	4121901	49.581,32	54.539,45	59.497,58	64.455,71	69.413,84	74.371,98	74.371,98	79.330,11	79.330,11	79.330,11	79.330,11	79.330,11	148.744,00	991.626,41
PR	RIO BONITO DO IGUACU	4122156	11.826,84	13.009,52	14.192,21	15.374,89	16.557,57	17.740,26	17.740,26	18.922,94	18.922,94	18.922,94	18.922,94	18.922,94	35.480,59	236.536,84
PR	RONDON	4122602	9.236,35	10.159,99	11.083,62	12.007,26	12.930,90	13.854,53	13.854,53	14.778,17	14.778,17	14.778,17	14.778,17	14.778,17	27.709,12	184.727,15
PR	SABAUDIA	4122701	49.527,18	54.479,90	59.432,62	64.385,34	69.338,06	74.290,78	74.290,78	79.243,50	79.243,50	79.243,50	79.243,50	79.243,50	148.581,60	990.543,76
PR	SALTO DO ITARARE	4122909	8.700,34	9.570,37	10.440,40	11.310,44	12.180,47	13.050,51	13.050,51	13.920,54	13.920,54	13.920,54	13.920,54	13.920,54	26.101,08	174.006,82
PR	SANTA HELENA	4123501	148.115,93	162.927,52	177.739,11	192.550,70	207.362,30	222.173,89	222.173,89	236.985,48	236.985,48	236.985,48	236.985,48	236.985,48	444.347,87	2.962.318,61
PR	SANTA MARIA DO OESTE	4123857	22.873,67	25.161,03	27.448,40	29.735,77	32.023,13	34.310,50	34.310,50	36.597,87	36.597,87	36.597,87	36.597,87	36.597,87	68.621,06	457.473,41
PR	SANTA TEREZA DO OESTE	4124020	5.072,49	5.579,73	6.086,98	6.594,23	7.101,48	7.608,73	7.608,73	8.115,98	8.115,98	8.115,98	8.115,98	8.115,98	15.217,53	101.449,80
PR	SANTO ANTONIO DO SUDOESTE	4124400	120.345,71	132.380,28	144.414,85	156.449,43	168.484,00	180.518,57	180.518,57	192.553,14	192.553,14	192.553,14	192.553,14	192.553,14	361.037,22	2.406.914,33
PR	SAO CARLOS DO IVAI	4124608	9.567,08	10.523,79	11.480,49	12.437,20	13.393,91	14.350,62	14.350,62	15.307,33	15.307,33	15.307,33	15.307,33	15.307,33	28.701,28	191.341,64
PR	SAO JOAO DO CAIUA	4124905	28.364,90	31.201,39	34.037,88	36.874,37	39.710,86	42.547,35	42.547,35	45.383,84	45.383,84	45.383,84	45.383,84	45.383,84	85.094,77	567.298,07
PR																



RN	GOIANINHA	2404200	572.051,61	629.256,77	686.461,93	743.667,09	800.872,25	858.077,41	858.077,41	915.282,57	915.282,57	915.282,57	915.282,57	915.282,57	1.716.154,79	11.441.032,11
RN	IELMO MARINHO	2404606	273.921,28	301.313,41	328.705,53	356.097,67	383.489,79	410.881,92	410.881,92	438.274,04	438.274,05	438.274,04	438.274,05	438.274,05	821.763,79	5.478.425,54
RN	IPANGUACU	2404705	154.046,87	169.451,56	184.856,24	200.260,93	215.665,62	231.070,31	231.070,31	246.474,99	246.474,99	246.474,99	246.474,99	246.474,99	462.140,68	3.080.937,47
RN	ITAJA	2404853	220.248,37	242.273,21	264.298,05	286.322,89	308.347,72	330.372,56	330.372,56	352.397,40	352.397,40	352.397,40	352.397,40	352.397,40	660.745,18	4.404.967,54
RN	ITAU	2404903	49.596,93	54.556,62	59.516,31	64.476,01	69.435,70	74.395,39	74.395,39	79.355,09	79.355,09	79.355,09	79.355,09	79.355,09	148.790,86	991.938,66
RN	JACANA	2405009	139.699,92	153.669,92	167.639,91	181.609,90	195.579,90	209.549,89	209.549,89	223.519,88	223.519,88	223.519,88	223.519,88	223.519,88	149.099,86	2.793.998,59
RN	JANDUIS	2405207	189.558,31	208.514,14	227.469,98	246.425,81	265.381,64	284.337,47	284.337,47	303.293,30	303.293,30	303.293,30	303.293,30	303.293,30	568.675,04	3.791.166,36
RN	JANUARIO CICCIO	2405306	199.392,49	219.331,74	239.270,99	259.210,24	279.149,49	299.088,74	299.088,74	319.027,99	319.027,99	319.027,99	319.027,99	319.027,99	598.177,59	3.987.849,97
RN	JAPI	2405405	62.162,75	68.379,02	74.595,30	80.811,57	87.027,84	93.244,12	93.244,12	99.460,40	99.460,39	99.460,40	99.460,39	99.460,40	186.488,30	1.243.255,00
RN	JARDIM DE ANGICOS	2405504	49.303,72	54.234,09	59.164,46	64.094,83	69.025,21	73.955,58	73.955,58	78.885,95	78.885,95	78.885,95	78.885,95	78.885,95	147.911,22	986.074,44
RN	JARDIM DE PIRANHAS	2405603	107.558,37	118.314,21	129.070,05	139.825,88	150.581,72	161.337,56	161.337,56	172.093,40	172.093,40	172.093,40	172.093,40	172.093,40	322.675,16	2.151.167,51
RN	JARDIM DO SERIDO	2405702	104.383,73	114.822,10	125.260,48	135.698,85	146.137,22	156.575,60	156.575,60	167.013,97	167.013,97	167.013,97	167.013,97	167.013,97	313.151,28	2.087.674,71
RN	JOAO CAMARA	2405801	148.733,11	163.606,42	178.479,73	193.353,05	208.226,36	223.099,67	223.099,67	237.972,98	237.972,98	237.972,98	237.972,98	237.972,98	446.199,42	2.974.662,33
RN	JOAO DIAS	2405900	4.603,31	5.063,64	5.523,97	5.984,30	6.444,63	6.904,96	6.904,96	7.365,29	7.365,29	7.365,29	7.365,29	7.365,29	13.809,99	92.066,21
RN	JOSE DA PENHA	2406007	49.131,45	54.044,60	58.957,74	63.870,89	68.784,04	73.697,18	73.697,18	78.610,33	78.610,33	78.610,33	78.610,33	78.610,33	147.394,43	982.629,16
RN	JUCURUTU	2406106	83.173,22	91.490,54	99.807,87	108.125,19	116.442,51	124.759,83	124.759,83	133.077,15	133.077,15	133.077,15	133.077,15	133.077,15	249.519,76	1.663.464,50
RN	JUNDIA	2406155	74.234,66	81.658,13	89.081,59	96.505,06	103.928,53	111.351,99	111.351,99	118.775,46	118.775,46	118.775,46	118.775,46	118.775,46	222.704,07	1.484.693,32
RN	LAGOA DANTA	2406205	112.958,58	124.254,44	135.550,30	146.846,16	158.142,02	169.437,88	169.437,88	180.733,73	180.733,73	180.733,73	180.733,73	180.733,73	338.875,83	2.259.171,74
RN	LAGOA DE PEDRAS	2406304	139.570,29	153.527,32	167.484,34	181.441,37	195.398,40	209.355,43	209.355,43	223.312,46	223.312,46	223.312,46	223.312,46	223.312,46	418.710,94	2.791.405,82
RN	LAGOA DE VELHOS	2406403	1.010,75	1.111,82	1.212,90	1.313,97	1.415,05	1.516,13	1.516,13	1.617,20	1.617,20	1.617,20	1.617,20	1.617,20	3.032,32	20.215,07
RN	LAGOA NOVA	2406502	282.619,95	310.881,95	339.143,94	367.405,94	395.667,93	423.929,93	423.929,93	452.191,91	452.191,92	452.191,92	452.191,92	452.191,92	847.859,82	5.652.398,98
RN	LAGOA SALGADA	2406601	83.982,79	92.381,07	100.779,35	109.177,63	117.575,91	125.974,18	125.974,18	134.372,46	134.372,46	134.372,46	134.372,46	134.372,46	251.948,45	1.679.655,86
RN	LAJES PINTADAS	2406809	2.470,08	2.717,08	2.964,09	3.211,10	3.458,11	3.705,11	3.705,11	3.952,12	3.952,12	3.952,12	3.952,12	3.952,12	7.410,32	49.401,60
RN	LUCRECIA	2406908	10.726,58	11.799,24	12.871,90	13.944,56	15.017,22	16.089,87	16.089,87	17.162,53	17.162,53	17.162,53	17.162,53	17.162,53	32.179,83	214.531,72
RN	LUIS GOMES	2407005	126.038,14	138.641,95	151.245,76	163.849,58	176.453,39	189.057,21	189.057,21	201.661,02	201.661,02	201.661,02	201.661,02	201.661,02	378.114,48	2.520.762,82
RN	MACAIBA	2407104	56.205,68	61.826,24	67.446,81	73.067,38	78.687,95	84.308,51	84.308,51	89.929,08	89.929,08	89.929,08	89.929,08	89.929,08	168.617,12	1.124.113,60
RN	MAJOR SALES	2407252	54.819,65	60.301,61	65.783,58	71.265,54	76.747,51	82.229,47	82.229,47	87.711,44	87.711,44	87.711,44	87.711,44	87.711,44	164.459,03	1.096.393,06
RN	MARCELINO VIEIRA	2407302	88.269,65	97.096,61	105.923,58	114.750,54	123.577,51	132.404,47	132.404,47	141.231,44	141.231,44	141.231,44	141.231,44	141.231,44	264.809,02	1.765.393,05
RN	MARTINS	2407401	131.215,30	144.336,83	157.458,36	170.579,89	183.701,42	196.822,96	196.822,96	209.944,49	209.944,49	209.944,49	209.944,49	209.944,49	393.645,97	2.624.306,14
RN	MAXARANGUAPE	2407500	110.973,52	122.070,88	133.168,23	144.265,58	155.362,94	166.460,29	166.460,29	177.557,64	177.557,64	177.557,64	177.557,64	177.557,64	332.920,66	2.219.470,59
RN	MESSIAS TARGINO	2407609	2.221,98	2.444,18	2.666,38	2.888,58	3.110,77	3.332,97	3.332,97	3.555,17	3.555,17	3.555,17	3.555,17	3.555,17	6.666,02	44.439,70
RN	MONTANHAS	2407708	130.297,94	143.327,74	156.357,53	169.387,33	182.417,12	195.446,92	195.446,92	208.476,71	208.476,71	208.476,71	208.476,71	208.476,71	390.893,93	2.605.958,98
RN	MONTE ALEGRE	2407807	549.362,70	604.298,97	659.235,24	714.171,51	769.107,78	824.044,05	824.044,05	878.980,32	878.980,32	878.980,32	878.980,32	878.980,32	1.648.088,04	10.987.253,94
RN	MONTE DAS GAMELEIRAS	2407906	9.320,97	10.253,07	11.185,17	12.117,26	13.049,36	13.981,46	13.981,46	14.913,56	14.913,56	14.913,56	14.913,56	14.913,56	27.962,96	186.419,51
RN	NISIA FLORESTA	2408201	447.534,62	492.288,09	537.041,55	581.795,01	626.548,47	671.301,93	671.301,93	716.055,39	716.055,39	716.055,39	716.055,39	716.055,39	1.342.603,82	8.950.692,37
RN	NOVA CRUZ	2408300	217.975,44	239.772,98	261.570,53	283.368,07	305.165,62	326.963,16	326.963,16	348.760,70	348.760,70	348.760,70	348.760,70	348.760,70	653.926,40	4.359.508,86
RN	OLHO DAGUA DO BORGES	2408409	17.065,59	18.772,15	20.478,71	22.185,27	23.891,83	25.598,38	25.598,38	27.304,94	27.304,94	27.304,94	27.304,94	27.304,94	51.196,85	341.311,86
RN	PARELHAS	2408904	70.933,40	78.026,74	85.120,08	92.213,42	99.306,76	106.400,10	106.400,10	113.493,44	113.493,44	113.493,44	113.493,44	113.493,44	212.800,22	1.418.668,02
RN	PASSA E FICA	2409100	503.870,20	554.257,22	604.644,24	655.031,26	705.418,28	755.805,30	755.805,30	806.192,32	806.192,32	806.192,32	806.192,32	806.192,32	1.511.610,59	10.077.403,99
RN	PASSAGEM	2409209	38.332,24	42.165,46	45.998,69	49.831,91	53.665,13	57.498,36	57.498,36	61.331,58	61.331,58	61.331,58	61.331,58	61.331,58	114.996,79	766.644,84
RN	PATU	2409308	18.289,72	20.118,69	21.947,66	23.776,64	25.605,61	27.434,58	27.434,58	29.263,55	29.263,55	29.263,55	29.263,55	29.263,55	54.869,26	365.794,49
RN	PAU DOS FERROS	2409407	30.932,40	34.025,64	37.118,88	40.212,12	43.305,36	46.398,60	46.398,60	49.491,84	49.491,84	49.491,84	49.491,84	49.491,84	92.797,30	618.648,10
RN	PEDRO AVELINO	2409704	27,36	30,10	32,84	35,57	38,31	41,05	41,05	43,78	43,78	43,78	43,78	43,78	82,17	547,35
RN	PEDRO VELHO	2409803	289.617,80	318.579,58	347.541,36	376.503,14	405.464,92	434.426,70	434.426,70	463.388,48	463.388,48	463.388,48	463.388,48	463.388,48	868.853,32	5.792.355,92
RN	POCO BRANCO	2410108	79.486,59	87.435,25	95.383,91	103.332,57	111.281,23	119.229,89	119.229,89	127.178,54	127.178,54	127.178,54	127.178,54	127.178,54	238.459,84	1.589.731,87
RN	PORTALEGRE	2410207	126.040,82	138.644,91	151.248,99	163.853,07	176.457,15	189.061,24	189.061,24	201.665,32	201.665,32	201.665,32	201.665,32	201.665,32	378.122,53	2.520.168,55
RN	PRESIDENTE JUSCELINO	2410306	362.969,10	399.266,01	435.562,92	471.859,83	508.156,74	544.453,65	544.453,65	580.750,56	580.750,56	580.750,56	580.750,56	580.750,56	1.088.907,26	7.259.381,96
RN	PUREZA	2410405	135.489,08	149.037,99	162.586,90	176.135,81	189.684,72	203.233,63	203.233,63	216.782,53	216.782,53	216.782,53	216.782,53	216.782,53	406.467,33	2.709.781,74
RN	RIACHO DA CRUZ	2410702	43.016,24	47.317,87	51.619,49	55.921,12	60.222,74	64.524,37	64.524,37	68.825,99	68.825,99	68.825,99	68.825,99	68.825,99	129.048,82	860.324,97
RN	RIACHO DE SANTANA	2410801	47.642,33	52.406,57	57.170,80	61.935,04	66.699,27	71.463,50	71.463,50	76.227,74	76.227,74	76.227,74	76.227,74	76.227,74	142.927,06	952.846,77
RN	RIACHUELO	2410900	49.791,26	54.770,38	59.749,51	64.728,63	69.707,76	74.686,89	74.686,89	79.666,01	79.666,01	79.666,01	79.666,01	79.666,01	149.373,84	995.825,21
RN	RIO DO FOGO	2408953	187.452,87	206.198,16	224.943,45	243.688,73	262.434,02	281.179,3								

RS	LAJEADO DO BUGRE	4311429	302,96	333,26	363,56	393,85	424,15	454,45	454,45	484,74	484,74	484,74	484,74	484,74	908,96	6.059,34
RS	LINDOLFO COLOR	4311627	15.215,19	16.736,71	18.258,23	19.779,75	21.301,27	22.822,79	22.822,79	24.344,30	24.344,30	24.344,30	24.344,30	24.344,30	45.645,64	304.303,87
RS	PICADA CAFE	4314423	34.030,31	37.433,35	40.836,38	44.239,41	47.642,44	51.045,47	51.045,47	54.448,50	54.448,50	54.448,50	54.448,50	54.448,50	102.091,04	680.606,37
RS	PORTO XAVIER	4315107	50.152,62	55.167,88	60.183,14	65.198,40	70.213,67	75.228,93	75.228,93	80.244,19	80.244,19	80.244,19	80.244,19	80.244,19	150.457,92	1.003.052,44
RS	ROLANTE	4316006	118.193,41	130.012,75	141.832,09	153.651,44	165.470,78	177.290,12	177.290,12	189.109,46	189.109,46	189.109,46	189.109,46	189.109,46	354.580,30	2.363.868,31
RS	TRES CACHOIRAS	4321667	21.370,93	23.508,02	25.645,12	27.782,21	29.919,30	32.056,40	32.056,40	34.193,49	34.193,49	34.193,49	34.193,49	34.193,49	64.112,87	427.418,70
SC	AGROLANDIA	4200200	44.971,95	49.469,14	53.966,34	58.463,54	62.960,73	67.457,93	67.457,93	71.955,12	71.955,12	71.955,12	71.955,12	71.955,12	134.915,93	899.439,09
SC	ARMAZEM	4201505	42.048,61	46.253,47	50.458,33	54.663,19	58.868,05	63.072,91	63.072,91	67.277,78	67.277,77	67.277,78	67.277,77	67.277,77	126.145,91	840.972,25
SC	BANDEIRANTE	4202081	28.006,72	30.807,39	33.608,06	36.408,73	39.209,40	42.010,08	42.010,08	44.810,75	44.810,75	44.810,75	44.810,75	44.810,75	84.020,20	560.134,41
SC	BELA VISTA DO TOLDO	4202131	15.855,62	17.441,18	19.026,74	20.612,30	22.197,87	23.783,43	23.783,43	25.368,99	25.368,99	25.368,99	25.368,99	25.368,99	47.566,93	317.112,45
SC	CAMBORIU	4203204	448.369,42	493.206,36	538.043,30	582.880,24	627.717,18	672.554,12	672.554,12	717.391,07	717.391,07	717.391,07	717.391,07	717.391,07	1.345.108,17	8.967.388,26
SC	CAMPO ERE	4203501	25.802,37	28.382,60	30.962,84	33.543,08	36.123,32	38.703,55	38.703,55	41.283,79	41.283,79	41.283,79	41.283,79	41.283,79	77.407,18	516.047,44
SC	CANELINHA	4203709	3.852,04	4.237,24	4.622,44	5.007,65	5.392,85	5.778,06	5.778,06	6.163,26	6.163,26	6.163,26	6.163,26	6.163,26	11.556,18	77.040,82
SC	FORQUILHINHA	4205456	23.593,79	25.953,17	28.312,54	30.671,92	33.031,30	35.390,68	35.390,68	37.750,06	37.750,06	37.750,06	37.750,06	37.750,06	70.781,44	471.875,82
SC	FRAIBURGO	4205506	2.588,53	2.847,39	3.106,24	3.365,10	3.623,95	3.882,80	3.882,80	4.141,66	4.141,66	4.141,66	4.141,66	4.141,66	7.765,66	51.770,77
SC	GUABIRUBA	4206306	37.692,76	41.462,03	45.231,31	49.000,58	52.769,86	56.539,14	56.539,14	60.308,41	60.308,41	60.308,41	60.308,41	60.308,41	113.078,36	753.855,23
SC	ILHOTA	4207106	153.437,92	168.781,71	184.125,51	199.469,30	214.813,09	230.156,89	230.156,89	245.500,68	245.500,68	245.500,68	245.500,68	245.500,68	482.313,83	3.068.758,54
SC	IMARUI	4207205	209.394,50	230.333,95	251.273,40	272.212,85	293.152,30	314.091,76	314.091,76	335.031,21	335.031,21	335.031,21	335.031,21	335.031,21	628.183,57	4.187.890,14
SC	IRINEOPOLIS	4207908	8.350,01	9.185,01	10.020,01	10.855,01	11.690,01	12.525,02	12.525,02	13.360,02	13.360,02	13.360,02	13.360,02	13.360,02	25.050,08	167.000,27
SC	ITUPORANGA	4208500	22.571,69	24.828,86	27.086,03	29.343,20	31.600,36	33.857,53	33.857,53	36.114,70	36.114,70	36.114,70	36.114,70	36.114,70	67.715,15	451.433,85
SC	JACINTO MACHADO	4208708	10.320,77	11.352,85	12.384,93	13.417,01	14.449,08	15.481,16	15.481,16	16.513,24	16.513,24	16.513,24	16.513,24	16.513,24	30.962,38	206.415,54
SC	LEBON REGIS	4209706	8.061,42	8.867,56	9.673,71	10.479,85	11.285,99	12.092,14	12.092,14	12.898,28	12.898,28	12.898,28	12.898,28	12.898,28	24.184,33	161.228,54
SC	LONTRAS	4209904	14.802,87	16.283,15	17.763,44	19.243,73	20.724,01	22.204,30	22.204,30	23.684,59	23.684,59	23.684,59	23.684,59	23.684,59	44.408,66	296.057,41
SC	MARACAJA	4210407	29.116,98	32.028,68	34.940,37	37.852,07	40.763,77	43.675,47	43.675,47	46.587,17	46.587,17	46.587,17	46.587,17	46.587,17	87.351,00	582.339,66
SC	PASSO DE TORRES	4212254	42.076,61	46.284,27	50.491,93	54.699,59	58.907,25	63.114,92	63.114,92	67.322,58	67.322,58	67.322,58	67.322,58	67.322,58	126.229,89	841.532,28
SC	PETROLANDIA	4212700	31.204,65	34.325,12	37.445,58	40.566,05	43.686,51	46.806,98	46.806,98	49.927,44	49.927,44	49.927,44	49.927,44	49.927,44	93.614,05	624.093,12
SC	SAO JOAO DO SUL	4216404	126.419,57	139.061,52	151.703,48	164.345,44	176.987,39	189.629,35	189.629,35	202.271,31	202.271,31	202.271,31	202.271,31	202.271,31	379.258,75	2.528.391,40
SC	TIMBO GRANDE	4218251	14.183,74	15.602,11	17.020,48	18.438,86	19.857,23	21.275,61	21.275,61	22.693,98	22.693,98	22.693,98	22.693,98	22.693,98	42.551,28	283.674,82
SC	WITMARSUM	4219408	2.054,59	2.260,05	2.465,51	2.670,97	2.876,43	3.081,89	3.081,89	3.287,35	3.287,35	3.287,35	3.287,35	3.287,35	6.163,91	41.091,99
SE	AMPARO DE SAO FRANCISCO	2800100	45.914,05	50.505,46	55.096,87	59.688,27	64.279,68	68.871,08	68.871,08	73.462,49	73.462,49	73.462,49	73.462,49	73.462,49	137.742,23	918.281,17
SE	AQUIDABA	2800209	220.428,45	242.471,29	264.514,14	286.556,98	308.599,83	330.642,67	330.642,67	352.685,52	352.685,52	352.685,52	352.685,52	352.685,52	661.285,42	4.408.569,05
SE	ARAUA	2800407	222.459,17	244.705,09	266.951,01	289.196,92	311.442,84	333.688,76	333.688,76	355.934,68	355.934,68	355.934,68	355.934,68	355.934,68	667.377,58	4.449.183,53
SE	AREIA BRANCA	2800506	74.543,39	81.997,73	89.452,07	96.906,40	104.360,74	111.815,08	111.815,08	119.269,42	119.269,42	119.269,42	119.269,42	119.269,42	223.630,25	1.490.867,84
SE	BOQUIM	2800670	72.933,03	80.226,34	87.519,64	94.812,94	102.106,25	109.399,55	109.399,55	116.692,86	116.692,85	116.692,86	116.692,86	116.692,85	218.799,17	1.458.660,75
SE	BREJO GRANDE	2800704	150.443,65	165.488,02	180.532,39	195.576,75	210.621,12	225.665,48	225.665,48	240.709,85	240.709,85	240.709,85	240.709,85	240.709,85	451.331,04	3.008.873,18
SE	CAMPO DO BRITO	2801009	127.722,94	140.495,23	153.267,52	166.039,82	178.812,11	191.584,41	191.584,41	204.356,70	204.356,70	204.356,70	204.356,70	204.356,70	383.168,89	2.554.458,83
SE	CANHOA	2801108	156.484,96	172.133,45	187.781,95	203.430,45	219.078,94	234.727,44	234.727,44	250.375,93	250.375,93	250.375,93	250.375,93	250.375,93	469.454,96	3.129.699,24
SE	CANINDE DE SAO FRANCISCO	2801207	213.526,47	234.879,12	256.231,77	277.584,42	298.937,06	320.289,71	320.289,71	341.642,36	341.642,36	341.642,36	341.642,36	341.642,36	640.579,48	4.270.529,54
SE	CAPELA	2801306	935.669,40	1.029.236,34	1.122.803,28	1.216.370,22	1.309.937,16	1.403.504,10	1.403.504,10	1.497.071,04	1.497.071,04	1.497.071,04	1.497.071,04	1.497.071,04	2.807.008,18	18.713.387,98
SE	CARRA	2801405	425.918,31	468.510,14	511.101,97	553.693,80	596.285,63	638.877,46	638.877,46	681.469,29	681.469,29	681.469,29	681.469,29	681.469,29	1.277.754,89	8.518.366,11
SE	CEDRO DE SAO JOAO	2801603	8.686,98	9.555,68	10.424,37	11.293,07	12.161,77	13.030,47	13.030,47	13.899,17	13.899,17	13.899,17	13.899,17	13.899,17	26.060,98	173.739,64
SE	CRISTINAPOLIS	2801702	184.170,42	202.587,46	221.004,50	239.421,54	257.838,58	276.255,62	276.255,62	294.672,67	294.672,67	294.672,67	294.672,67	294.672,67	552.511,31	3.683.408,40
SE	FREI PAULO	2802304	218.425,05	240.267,55	262.110,06	283.952,56	305.795,07	327.637,57	327.637,57	349.480,08	349.480,08	349.480,08	349.480,08	349.480,08	655.275,20	4.368.501,03
SE	GARARU	2802403	343.131,76	377.444,93	411.758,11	446.071,28	480.384,46	514.697,63	514.697,63	549.010,81	549.010,81	549.010,81	549.010,81	549.010,81	1.029.395,21	6.862.635,06
SE	ILHA DAS FLORES	2802700	485.896,01	534.485,62	583.075,22	631.664,82	680.254,42	728.844,02	728.844,02	777.433,62	777.433,62	777.433,62	777.433,62	777.433,62	1.457.687,96	9.717.920,19
SE	INDIAROBA	2802809	31.284,57	34.413,02	37.541,48	40.669,94	43.798,39	46.926,85	46.926,85	50.055,31	50.055,31	50.055,31	50.055,31	50.055,31	93.853,75	625.691,40
SE	ITABAIANA	2802908	195.594,71	215.154,18	234.713,65	254.273,13	273.832,60	293.392,07	293.392,07	312.951,54	312.951,54	312.951,54	312.951,54	312.951,54	586.784,21	3.911.894,32
SE	ITABAIANINHA	2803005	419.449,04	461.393,95	503.338,85	545.283,76	587.228,66	629.173,56	629.173,56	671.118,47	671.118,47	671.118,47	671.118,47	671.118,47	1.258.347,04	8.388.980,77
SE	ITAPORANGA DAJUDA	2803203	557.049,63	612.754,59	668.459,55	724.164,52	779.869,48	835.574,44	835.574,44	891.279,40	891.279,40	891.279,40	891.279,40	891.279,40	1.671.148,82	11.140.992,47
SE	JAPARATUBA	2803302	354.886,76	390.375,44	425.864,11	461.352,79	496.841,46	532.330,14	532.330,14	567.818,81	567.818,81	567.818,81	567.818,81	567.818,81	1.064.660,21	7.097.735,10
SE	JAPOATA	2803401	938,61	1.032,47	1.126,33	1.220,19	1.314,05	1.407,91	1.407,91	1.501,77	1.501,77	1.501,77	1.501,77	1.501,77	2.815,90	18.772,22
SE	LAGARTO	2803500	440.396,54	484.436,19	528.475,84	572.515,50	616.555,15	660.594,80	660.594,80	704.634,45	704.634,45	704.63				



SP	FERNANDO PRESTES	3515608	18.275,83	20.103,42	21.931,00	23.758,58	25.586,17	27.413,75	27.413,75	29.241,33	29.241,33	29.241,33	29.241,33	29.241,33	54.827,59	365.516,74
SP	FERRAZ DE VASCONCELOS	3515707	126.530,58	139.183,64	151.836,70	164.489,76	177.142,82	189.795,88	189.795,88	202.448,94	202.448,94	202.448,94	202.448,94	202.448,94	379.591,83	2.530.611,79
SP	FRANCISCO MORATO	3516309	938.884,93	1.032.773,42	1.126.661,91	1.220.550,40	1.314.438,90	1.408.327,39	1.408.327,39	1.502.215,88	1.502.215,88	1.502.215,88	1.502.215,88	1.502.215,88	2.816.654,69	18.777.698,43
SP	IRAPUA	3521507	3.501,75	3.851,93	4.202,10	4.552,28	4.902,46	5.252,63	5.252,63	5.602,81	5.602,81	5.602,81	5.602,81	5.602,81	10.505,32	70.035,15
SP	ITAOCA	3522158	564,68	621,15	677,61	734,08	790,55	847,02	847,02	903,49	903,49	903,49	903,49	903,49	1.694,10	11.293,66
SP	ITAPUI	3522901	63.816,10	70.197,71	76.579,32	82.960,93	89.342,54	95.724,15	95.724,15	102.105,76	102.105,76	102.105,76	102.105,76	102.105,76	191.448,41	1.276.322,11
SP	ITAQUAQUECETUBA	3523107	1.338.534,58	1.472.388,03	1.606.241,49	1.740.094,95	1.873.948,41	2.007.801,86	2.007.801,86	2.141.655,32	2.141.655,32	2.141.655,32	2.141.655,32	2.141.655,32	4.015.603,65	26.770.691,43
SP	JACI	3524501	31.841,17	35.025,29	38.209,41	41.393,53	44.577,65	47.761,76	47.761,76	50.945,88	50.945,88	50.945,88	50.945,88	50.945,88	95.523,62	636.823,59
SP	ORINDIUVA	3534203	2.229,81	2.452,80	2.675,78	2.898,76	3.121,74	3.344,72	3.344,72	3.567,71	3.567,71	3.567,71	3.567,71	3.567,71	6.689,51	44.596,39
SP	QUINTANA	3542008	40.992,62	45.091,88	49.191,14	53.290,41	57.389,67	61.488,93	61.488,93	65.588,19	65.588,19	65.588,19	65.588,19	65.588,19	122.977,95	819.852,48
SP	RIBEIRAO BRANCO	3543006	69.619,31	76.581,24	83.543,17	90.505,10	97.467,03	104.428,96	104.428,96	111.390,90	111.390,89	111.390,90	111.390,89	111.390,89	208.858,01	1.392.386,25
SP	RIVERSUL	3543501	33.967,57	37.364,32	40.761,08	44.157,84	47.554,59	50.951,35	50.951,35	54.348,11	54.348,11	54.348,11	54.348,11	54.348,11	101.902,75	679.351,40
SP	SALMOURAO	3545100	3.922,64	4.314,90	4.707,17	5.099,43	5.491,70	5.883,96	5.883,96	6.276,22	6.276,22	6.276,22	6.276,22	6.276,22	11.768,00	78.452,86
SP	SANTA ERNESTINA	3546504	2.735,35	3.008,88	3.282,42	3.555,95	3.829,49	4.103,02	4.103,02	4.376,56	4.376,56	4.376,56	4.376,56	4.376,56	8.206,13	54.707,06
SP	TAPIRAI	3553500	35.473,47	39.020,81	42.568,16	46.115,51	49.662,86	53.210,20	53.210,20	56.757,55	56.757,55	56.757,55	56.757,55	56.757,55	106.420,49	709.469,45
SP	TAPIRATIBA	3553609	64.843,00	71.327,30	77.811,60	84.295,90	90.780,21	97.264,51	97.264,51	103.748,81	103.748,81	103.748,81	103.748,81	103.748,81	194.529,07	1.296.860,15
SP	TUIUTI	3554953	53.929,43	59.322,37	64.715,32	70.108,26	75.501,20	80.894,15	80.894,15	86.287,09	86.287,09	86.287,09	86.287,09	86.287,09	161.788,34	1.078.588,67
TO	ALIANCA DO TOCANTINS	1700350	28.134,75	30.948,23	33.761,70	36.575,18	39.388,65	42.202,13	42.202,13	45.015,60	45.015,60	45.015,60	45.015,60	45.015,60	84.404,33	562.695,10
TO	ANANAS	1701002	60.629,20	66.692,12	72.755,04	78.817,96	84.880,88	90.943,80	90.943,80	97.006,72	97.006,72	97.006,72	97.006,72	97.006,72	181.887,67	1.212.584,07
TO	AUGUSTINOPOLIS	1702554	285.373,62	313.910,99	342.448,35	370.985,71	399.523,07	428.060,43	428.060,43	456.597,79	456.597,80	456.597,80	456.597,80	456.597,80	856.120,79	5.707.472,38
TO	AXIXA DO TOCANTINS	1702901	37.211,13	40.932,24	44.653,36	48.374,47	52.095,58	55.816,70	55.816,70	59.537,81	59.537,81	59.537,81	59.537,81	59.537,81	111.633,44	744.222,67
TO	BARRA DO OURO	1703073	7.570,08	8.327,08	9.084,09	9.841,10	10.598,11	11.355,11	11.355,11	12.112,12	12.112,12	12.112,12	12.112,12	12.112,12	22.710,32	151.401,60
TO	BURITI DO TOCANTINS	1703800	95.356,98	104.892,68	114.428,38	123.964,08	133.499,78	143.035,48	143.035,48	152.571,18	152.571,18	152.571,18	152.571,18	152.571,18	286.071,03	1.907.139,79
TO	CAMPOS LINDOS	1703842	19.173,49	21.090,84	23.008,19	24.925,54	26.842,88	28.760,23	28.760,23	30.677,58	30.677,58	30.677,58	30.677,58	30.677,58	57.520,55	383.469,85
TO	CARRASCO BONITO	1703891	38.422,17	42.264,38	46.106,60	49.948,82	53.791,03	57.633,25	57.633,25	61.475,47	61.475,47	61.475,47	61.475,47	61.475,47	115.266,57	768.443,42
TO	CHAPADA DA NATIVIDADE	1705102	82.000,82	90.200,91	98.400,99	106.601,07	114.801,16	123.001,24	123.001,24	131.201,32	131.201,32	131.201,32	131.201,32	131.201,32	246.002,56	1.640.016,59
TO	COLINAS DO TOCANTINS	1705508	270.145,95	297.160,55	324.175,14	351.189,75	378.204,34	405.218,94	405.218,94	432.233,53	432.233,54	432.233,53	432.233,53	432.233,54	810.437,86	5.402.919,14
TO	COUTO DE MAGALHAES	1706001	136.456,37	150.102,01	163.747,65	177.393,29	191.038,92	204.684,56	204.684,56	218.330,20	218.330,20	218.330,20	218.330,20	218.330,20	409.369,20	2.729.127,56
TO	DIANOPOLIS	1707009	36.319,31	39.951,24	43.583,17	47.215,10	50.847,03	54.478,96	54.478,96	58.110,89	58.110,89	58.110,89	58.110,89	58.110,89	108.958,00	726.386,22
TO	JUARINA	1711803	24.164,62	26.581,09	28.997,55	31.414,01	33.830,47	36.246,94	36.246,94	38.663,40	38.663,40	38.663,40	38.663,40	38.663,40	72.493,94	483.292,56
TO	LAGOA DO TOCANTINS	1711951	12.797,31	14.077,04	15.356,77	16.636,50	17.916,23	19.195,97	19.195,97	20.475,70	20.475,70	20.475,70	20.475,70	20.475,70	38.391,99	255.946,28
TO	LAJEADO	1712009	444,08	488,49	532,90	577,31	621,72	666,13	666,13	710,54	710,53	710,53	710,53	710,53	1.332,32	8.881,75
TO	NATIVIDADE	1714203	26.858,38	29.544,22	32.230,05	34.915,89	37.601,73	40.287,57	40.287,57	42.973,41	42.973,41	42.973,41	42.973,41	42.973,41	80.575,19	537.167,65
TO	NAZARE	1714302	3.718,73	4.090,60	4.462,47	4.834,35	5.206,22	5.578,09	5.578,09	5.949,97	5.949,97	5.949,97	5.949,97	5.949,97	11.156,25	74.374,65
TO	NOVA OLINDA	1714880	71.018,96	78.120,86	85.222,76	92.324,65	99.426,55	106.528,45	106.528,45	113.630,34	113.630,34	113.630,34	113.630,34	113.630,34	213.056,99	1.420.379,37
TO	PARAISO DO TOCANTINS	1716109	8.546,76	9.401,43	10.256,11	11.110,79	11.965,46	12.820,14	12.820,14	13.674,82	13.674,82	13.674,82	13.674,82	13.674,82	25.640,34	170.935,27
TO	PARANA	1716208	35.819,63	39.401,60	42.983,56	46.565,53	50.147,49	53.729,45	53.729,45	57.311,42	57.311,42	57.311,42	57.311,42	57.311,42	107.458,97	716.392,78
TO	PEQUIZEIRO	1716653	3.036,25	3.339,88	3.643,50	3.947,13	4.250,75	4.554,38	4.554,38	4.858,01	4.858,01	4.858,01	4.858,01	4.858,01	9.108,82	60.725,14
TO	PRAIA NORTE	1718303	138.220,27	152.042,30	165.864,33	179.686,35	193.508,38	207.330,41	207.330,41	221.152,44	221.152,43	221.152,43	221.152,43	221.152,43	414.660,89	2.764.405,50
TO	SAMPAIO	1718808	23.679,07	26.046,97	28.414,88	30.782,79	33.150,70	35.518,60	35.518,60	37.886,51	37.886,51	37.886,51	37.886,51	37.886,51	71.037,28	473.581,44
TO	SANTA FE DO ARAGUAIA	1718865	44.014,57	48.416,03	52.817,48	57.218,94	61.620,40	66.021,85	66.021,85	70.423,31	70.423,31	70.423,31	70.423,31	70.423,31	132.043,79	880.291,46
TO	SANTA ROSA DO TOCANTINS	1718907	74.042,14	81.446,36	88.850,57	96.254,79	103.659,00	111.063,21	111.063,21	118.467,43	118.467,43	118.467,43	118.467,43	118.467,43	222.126,50	1.480.842,93
TO	SAO BENTO DO TOCANTINS	1720101	198.480,08	218.328,09	238.176,10	258.024,11	277.872,12	297.720,13	297.720,13	317.568,14	317.568,14	317.568,14	317.568,14	317.568,14	595.440,32	3.969.601,78
TO	SAO FELIX DO TOCANTINS	1720150	2.571,70	2.828,87	3.086,04	3.343,21	3.600,38	3.857,55	3.857,55	4.114,72	4.114,72	4.114,72	4.114,72	4.114,72	7.715,21	51.434,11
TO	SAO MIGUEL DO TOCANTINS	1720200	211.134,08	232.247,49	253.360,90	274.474,31	295.587,72	316.701,13	316.701,13	337.814,53	337.814,53	337.814,53	337.814,53	337.814,53	633.402,33	4.222.681,74
TO	SAO SEBASTIAO DO TOCANTINS	1720309	88.594,45	97.453,89	106.313,34	115.172,78	124.032,23	132.891,67	132.891,67	141.751,12	141.751,12	141.751,12	141.751,12	141.751,12	265.783,41	1.771.889,04
TO	SAO VALERIO	1720499	41.437,34	45.581,08	49.724,81	53.868,54	58.012,28	62.156,01	62.156,01	66.299,75	66.299,75	66.299,75	66.299,75	66.299,75	124.312,10	828.746,92
TO	SITIO NOVO DO TOCANTINS	1720804	266.014,86	292.616,35	319.217,84	345.819,32	372.420,82	399.022,31	399.022,31	425.623,78	425.623,79	425.623,78	425.623,78	425.623,79	798.044,61	5.320.297,34
TO	TOCANTINIA	1721109	160.493,44	176.542,79	192.592,13	208.641,47	224.690,82	240.740,16	240.740,16	256.789,51	256.789,51	256.789,51	256.789,51	256.789,51	481.480,39	3.209.868,91
TO	TOCANTINOPOLIS	1721208	44.511,29	48.962,42	53.413,55	57.864,68	62.315,81	66.766,94	66.766,94	71.218,07	71.218,07	71.218,07	71.218,07	71.218,07	133.534,01	890.225,99
TO	WANDERLANDIA	1722081	69.103,64	76.014,00	82.924,37	89.834,73	96.745,10	103.655,46	103.655,46	110.565,83	110.565,83	110.565,83	110.565,83	110.565,83	207.310,97	1.382.072,88
TOTAL			1.210.635.982,79	1.331.699.581,07	1.452.763.179,35	1.573.826.777,62	1.694.890.375,90	1.815.953.974,18	1.815.953.974,18	1.937.017.572,46	1.937.017.572,46	1.937.017.572,46	1.937.017.572,46	1.937.017.572,46	3.631.907.	

AL	PIRANHAS	2707107	0,000520875544	2.802.625,23
AL	POCO DAS TRINCHEIRAS	2707206	0,000384249730	2.067.495,78
AL	PORTO CALVO	2707305	0,000664413925	3.574.948,47
AL	PORTO DE PEDRAS	2707404	0,000117288878	631.085,05
AL	PORTO REAL DO COLEGIO	2707503	0,000319776628	1.720.591,52
AL	RIO LARGO	2707701	0,001795599392	9.661.409,93
AL	ROTEIRO	2707800	0,000166172483	894.108,39
AL	SANTA LUZIA DO NORTE	2707909	0,000140775111	757.455,18
AL	SANTANA DO IPANEMA	2708006	0,000790054575	4.250.971,10
AL	SANTANA DO MUNDAU	2708105	0,000456595976	2.456.762,30
AL	SAO BRAS	2708204	0,000152945334	822.938,33
AL	SAO JOSE DA LAJE	2708303	0,000535062426	2.878.959,23
AL	SAO LUIS DO QUITUNDE	2708501	0,000568425796	3.058.474,32
AL	SAO MIGUEL DOS CAMPOS	2708600	0,001137674913	6.121.378,61
AL	SAO MIGUEL DOS MILAGRES	2708709	0,000230662567	1.241.104,02
AL	SAO SEBASTIAO	2708808	0,000690693366	3.716.347,74
AL	SATUBA	2708907	0,000188013019	1.011.623,67
AL	SENADOR RUI PALMEIRA	2708956	0,000316569855	1.703.337,14
AL	TANQUE DARCA	2709004	0,000165934567	892.828,26
AL	TAQUARANA	2709103	0,000527439700	2.837.944,35
AL	TEOTONIO VILELA	2709152	0,001329776014	7.154.998,63
AL	TRAIPU	2709202	0,000766992753	4.126.884,56
AL	UNIAO DOS PALMARES	2709301	0,001681315970	9.046.496,05
AL	VICOSA	2709400	0,000231432456	1.245.246,48
AM	ALVARAES	1300029	0,000408076803	2.195.699,83
AM	AMAZONAS	13	0,033284296365	179.089.630,41
AM	ANAMA	1300086	0,000085772370	461.507,19
AM	AUTAZES	1300300	0,000281282977	1.513.472,41
AM	BARREIRINHA	1300508	0,000700342943	3.768.268,30
AM	BOA VISTA DO RAMOS	1300680	0,000157884913	849.516,25
AM	BOCA DO ACRE	1300706	0,000532864426	2.867.132,66
AM	BORBA	1300805	0,000248067038	1.334.750,59
AM	CAAPIRANGA	1300839	0,000189580274	1.020.056,45
AM	CARAUARI	1301001	0,000204377595	1.099.674,98
AM	CAREIRO	1301100	0,000295686600	1.590.972,61
AM	CAREIRO DA VARZEA	1301159	0,000324693056	1.747.044,88
AM	COARI	1301209	0,000431505348	2.321.759,56
AM	FONTE BOA	1301605	0,000174062223	936.559,96
AM	GUAJARA	1301654	0,000231503649	1.245.629,55
AM	HUMAITA	1301704	0,000926449355	4.984.857,45
AM	IPIXUNA	1301803	0,000153109916	823.823,88
AM	ITACOATIARA	1301902	0,001521073425	8.184.294,31
AM	ITAPIRANGA	1302009	0,000165080082	888.230,61
AM	JAPURA	1302108	0,000269522657	1.450.194,79
AM	JURUA	1302207	0,000114003580	613.408,16
AM	JUTAI	1302306	0,000651331223	3.504.555,62
AM	LABREA	1302405	0,000720777073	3.878.216,27
AM	MANAQUIRI	1302553	0,000404249595	2.175.107,14
AM	MARAA	1302801	0,000372887739	2.006.361,40
AM	NHAMUNDA	1303007	0,000147600212	794.178,35
AM	NOVA OLINDA DO NORTE	1303106	0,000565983312	3.045.332,28
AM	NOVO AIRAO	1303205	0,000315375426	1.696.910,39
AM	PAUINI	1303502	0,000308085324	1.657.685,24
AM	RIO PRETO DA EVA	1303569	0,000593953777	3.195.830,29
AM	SANTA ISABEL DO RIO NEGRO	1303601	0,000126553693	680.935,35
AM	SANTO ANTONIO DO ICA	1303700	0,000705290140	3.794.887,21
AM	SAO SEBASTIAO DO UATUMA	1303957	0,000080092689	430.947,07
AM	SILVES	1304005	0,000134743875	725.003,48
AM	TABATINGA	1304062	0,001441104116	7.754.011,10
AM	TAPAUA	1304104	0,000430392343	2.315.770,92
AM	TONANTINS	1304237	0,000238355298	1.282.495,56
AM	URUCARA	1304302	0,000121473828	653.602,61
AM	URUCURITUBA	1304401	0,000312923133	1.683.715,58
AP	CALCOENE	1600204	0,000073368967	394.769,38
AP	LARANJAL DO JARI	1600279	0,000669174040	3.600.560,76
AP	MACAPA	1600303	0,003664431847	19.716.858,00
AP	MAZAGAO	1600402	0,000222945672	1.199.582,46
AP	PEDRA BRANCA DO AMAPARI	1600154	0,000197797346	1.064.269,26
AP	SANTANA	1600600	0,001134756787	6.105.677,32
AP	TARTARUGALZINHO	1600709	0,000217318299	1.169.303,79
BA	ACAJUTIBA	2900306	0,000323439254	1.740.298,66
BA	ADUSTINA	2900355	0,000300493692	1.616.837,67
BA	AQUARA	2900603	0,000114736798	617.353,32
BA	AMERICA DOURADA	2901155	0,000171870231	924.765,72
BA	ANDORINHA	2901353	0,000331925322	1.785.958,84
BA	ANGUERA	2901502	0,000353963634	1.904.538,28
BA	ANTAS	2901601	0,000399326441	2.148.617,59
BA	ANTONIO GONCALVES	2901809	0,000093971348	505.622,65
BA	APORA	2901908	0,000295603387	1.590.524,88
BA	APUAREMA	2901957	0,000042058850	226.302,03
BA	ARACATU	2902005	0,000121281917	652.570,01
BA	ARATUIPE	2902302	0,000154649763	832.109,19
BA	AURELINO LEAL	2902401	0,000267752109	1.440.668,17
BA	BAIANOPOLIS	2902500	0,000119312507	641.973,40
BA	BANZAE	2902658	0,000318552741	1.714.006,27
BA	BARRA DO CHOCA	2902906	0,000697455789	3.752.733,66
BA	BARRO ALTO	2903235	0,000216985219	1.167.511,62
BA	BARROCAS	2903276	0,000353431711	1.901.676,21
BA	BELMONTE	2903409	0,000322638866	1.735.992,09
BA	BELO CAMPO	2903508	0,000303360419	1.632.262,40
BA	BIRITINGA	2903607	0,000380471043	2.047.164,16
BA	BOA NOVA	2903706	0,000246560822	1.326.646,24
BA	BOA VISTA DO TUPIM	2903805	0,000136045273	732.005,79
BA	BOM JESUS DA LAPA	2903904	0,001427722660	7.682.010,78
BA	BOQUIRA	2904100	0,000321912189	1.732.082,13
BA	BURITIRAMA	2904753	0,000192599995	1.036.304,37
BA	CABACEIRAS DO PARAGUACU	2904852	0,000362413981	1.950.006,25
BA	CACHOEIRA	2904902	0,000353287228	1.900.898,80
BA	CAETANOS	2905156	0,000195956798	1.054.366,00
BA	CAFARNAUM	2905305	0,000328159805	1.765.698,08
BA	CAIRU	2905404	0,000401660606	2.161.176,81
BA	CAMPO FORMOSO	2906006	0,001146082845	6.166.618,36
BA	CANAPOLIS	2906105	0,000067711162	364.326,97
BA	CANARANA	2906204	0,000531895796	2.861.920,84
BA	CANDEAL	2906402	0,000120546036	648.610,53
BA	CANDIDO SALES	2906709	0,000172933227	930.485,28

BA	CANSANCAO	2906808	0,001196951649	6.440.323,27
BA	CANUDOS	2906824	0,000125590187	675.751,11
BA	CAPIM GROSSO	2906873	0,000578381810	3.112.043,69
BA	CARAIBAS	2906899	0,000077496890	416.980,10
BA	CARAVELAS	2906907	0,000340742363	1.833.399,85
BA	CARDEAL DA SILVA	2907004	0,000091859885	494.261,70
BA	CARINHANHA	2907103	0,000217627255	1.170.966,16
BA	CASA NOVA	2907202	0,000428246207	2.304.223,41
BA	CASTRO ALVES	2907301	0,000284606936	1.531.357,32
BA	CATOLANDIA	2907400	0,000066615570	358.432,03
BA	CENTRAL	2907608	0,000212908626	1.145.577,08
BA	CICERO DANTAS	2907806	0,000679742773	3.657.426,93
BA	CIPO	2907905	0,000612340021	3.294.759,39
BA	COARACI	2908002	0,000083800253	450.896,01
BA	COCOS	2908101	0,000319900738	1.721.259,31

BA	CONCEICAO DA FEIRA	2908200	0,000230902431	1.242.394,63
BA	CONCEICAO DO COITE	2908408	0,000367686098	1.978.373,42
BA	CORACAO DE MARIA	2908903	0,000536139449	2.884.754,26
BA	CORDEIROS	2909000	0,000050761053	273.125,14
BA	CORIBE	2909109	0,000231963669	1.248.104,73
BA	CORONEL JOAO SA	2909208	0,000605906445	3.260.142,86
BA	COTEGIPE	2909406	0,000218854733	1.177.570,73
BA	CRISOPOLIS	2909604	0,000606975166	3.265.893,23
BA	CRISTOPOLIS	2909703	0,000091600176	492.864,31
BA	DOM BASILIO	2910107	0,000212032298	1.140.861,91
BA	ELISIO MEDRADO	2910305	0,000157368889	846.739,73
BA	ENTRE RIOS	2910503	0,000211354333	1.137.214,05
BA	ERICO CARDOSO	2900504	0,000165828754	892.258,92
BA	FILADELFIA	2910859	0,000342003944	1.840.187,91
BA	FLORESTA AZUL	2911006	0,000076809763	413.282,95
BA	GAVIAO	2911253	0,000132179070	711.203,28
BA	GENTIO DO OURO	2911303	0,000209456727	1.127.003,78
BA	GLORIA	2911402	0,000274250633	1.475.634,15
BA	GONGOGI	2911501	0,000061336533	330.027,62
BA	HELIOPOLIS	2911857	0,000225102254	1.211.186,17
BA	IACU	2911907	0,000233788570	1.257.923,80
BA	IBICOARA	2912202	0,000441629698	2.376.234,68
BA	IBIPEBA	2912400	0,000226186699	1.217.021,14
BA	IBIPITANGA	2912509	0,000339183812	1.825.013,90
BA	IBIQUERA	2912608	0,000065609053	353.016,36
BA	IBIRAPITANGA	2912707	0,000383273941	2.062.245,44
BA	IBIRATAIA	2912905	0,000317504782	1.708.367,62
BA	IBITIARA	2913002	0,000107111228	576.323,14
BA	IBOTIRAMA	2913200	0,000214089043	1.151.928,44
BA	ICHU	2913309	0,000052137745	280.532,58
BA	IGAPORA	2913408	0,000093105151	500.961,98
BA	IGRAPIUNA	2913457	0,000227605591	1.224.655,64
BA	IGUAI	2913507	0,000140691555	757.005,60
BA	IPECAETA	2913804	0,000351441410	1.890.967,19
BA	IPUPIARA	2914109	0,000094085881	506.238,90
BA	IRAJUBA	2914208	0,000051487123	277.031,84
BA	IRAMAIA	2914307	0,000161500444	868.969,99
BA	IRARA	2914505	0,000186607105	1.004.059,00
BA	IRECE	2914604	0,001109564435	5.970.127,25
BA	ITAETE	2915007	0,000147875503	795.659,58
BA	ITAGI	2915106	0,000322955335	1.737.694,89
BA	ITAGUACU DA BAHIA	2915353	0,000272946058	1.468.614,75
BA	ITAJUIPE	2915502	0,000301343381	1.621.409,51
BA	ITAMARI	2915700	0,000138948847	747.628,77
BA	ITAMBE	2915809	0,000343116042	1.846.171,67
BA	ITANAGRA	2915908	0,000143364657	771.388,50
BA	ITAPARICA	2916104	0,000163651831	880.545,76
BA	ITAPE	2916203	0,000161334089	868.074,90
BA	ITAPETINGA	2916401	0,000976760970	5.255.564,34
BA	ITAPITANGA	2916609	0,000067917042	365.434,73
BA	ITAQUARA	2916708	0,000117227438	630.754,46
BA	ITARANTIM	2916807	0,000119234356	641.552,90
BA	ITATIM	2916856	0,000556037835	2.991.819,60
BA	ITIRUCU	2916906	0,000165255715	889.175,62
BA	ITIUBA	2917003	0,000311568321	1.676.425,87
BA	ITORORO	2917102	0,000089820421	483.288,15
BA	JAGUAQUARA	2917607	0,000788234412	4.241.177,52
BA	JAGUARARI	2917706	0,000478369857	2.573.918,94
BA	JAGUARIPE	2917805	0,000335461732	1.804.986,86
BA	JEREMOABO	2918100	0,000635351679	3.418.576,02
BA	JITAUNA	2918308	0,000502574391	2.704.153,96
BA	JOAO DOURADO	2918357	0,000525405434	2.826.998,77
BA	JUCURUCU	2918456	0,000144833052	779.289,35
BA	JUSSARA	2918506	0,000252853190	1.360.502,98
BA	JUSSARI	2918555	0,000172448381	927.876,51
BA	LAFAIETE COUTINHO	2918704	0,000049313191	265.334,77
BA	LAGOA REAL	2918753	0,000157434805	847.094,40
BA	LAJE	2918803	0,000227513090	1.224.157,93
BA	LAJEDAO	2918902	0,000064132081	345.069,36
BA	LAJEDINHO	2919009	0,000062829335	338.059,79
BA	LAJEDO DO TABOCAL	2919058	0,000085584840	460.498,16
BA	LAMARAO	2919108	0,000147829063	795.409,70
BA	LAPAO	2919157	0,000514646583	2.769.109,65
BA	LENCOIS	2919306	0,000079335194	426.871,29
BA	LICINIO DE ALMEIDA	2919405	0,000333376603	1.793.767,61
BA	LIVRAMENTO DE NOSSA SENHORA	2919504	0,000785137164	4.224.512,45
BA	MACAJUBA	2919603	0,000113111850	608.610,11
BA	MACURURE	2919900	0,000146800618	789.876,05
BA	MAETINGA	2919959	0,000111555978	600.238,58
BA	MAIRI	2920106	0,000236989816	1.275.148,44
BA	MALHADA	2920205	0,000127561350	686.357,16
BA	MALHADA DE PEDRAS	2920304	0,000283549657	1.525.668,52
BA	MANOEL VITORINO	2920403	0,000200620614	1.079.460,15
BA	MANSIDAO	2920452	0,000098138173	528.042,68
BA	MARACAS	2920502	0,000457816124	2.463.327,44
BA	MARAGOGIPE	2920601	0,000578720796	3.113.867,64



BA	MARAU	2920700	0,000167066211	898.917,18
BA	MASCOTE	2920908	0,000213267950	1.147.510,46
BA	MATA DE SAO JOAO	2921005	0,001212176861	6.522.244,11
BA	MATINA	2921054	0,000088294112	475.075,68
BA	MIGUEL CALMON	2921203	0,000375481677	2.020.318,35
BA	MORPARA	2921609	0,000144102253	775.357,21
BA	MORTUGABA	2921807	0,000181569478	976.953,53
BA	MUNDO NOVO	2922102	0,000191301244	1.029.316,31
BA	MUNIZ FERREIRA	2922201	0,000107682309	579.395,90
BA	MUQUEM DE SAO FRANCISCO	2922250	0,000104718408	563.448,32
BA	MUTUIPE	2922409	0,000332736633	1.790.324,18
BA	NILO PECANHA	2922607	0,000163720555	880.915,53
BA	NORDESTINA	2922656	0,000157618929	848.085,10
BA	NOVA FATIMA	2922730	0,000120046002	645.920,04
BA	NOVA IBIA	2922755	0,000146781830	789.774,96
BA	NOVA REDENCAO	2922854	0,000056390258	303.413,67
BA	NOVA SOURE	2922904	0,000411386492	2.213.507,96
BA	NOVO HORIZONTE	2923035	0,000310984514	1.673.284,63
BA	NOVO TRIUNFO	2923050	0,000328225714	1.766.052,71
BA	OLINDINA	2923100	0,000418089586	2.249.574,65
BA	OLIVEIRA DOS BREJINHOS	2923209	0,000186096963	1.001.314,13
BA	OURICANGAS	2923308	0,000151442322	814.851,22
BA	OUROLANDIA	2923357	0,000134308859	722.662,83
BA	PALMEIRAS	2923506	0,000160895205	865.713,44
BA	PARAMIRIM	2923605	0,000132846879	714.796,50
BA	PARATINGA	2923704	0,000224041858	1.205.480,60
BA	PARIPIRANGA	2923803	0,000179077405	963.544,67
BA	PAU BRASIL	2923902	0,000145742349	784.181,92
BA	PE DE SERRA	2924058	0,000110552479	594.839,15
BA	PEDRO ALEXANDRE	2924207	0,000274569434	1.477.349,50
BA	PILAO ARCADE	2924405	0,000223476600	1.202.439,17
BA	PINDAI	2924504	0,000364102893	1.959.093,62
BA	PINDOBACU	2924603	0,000496083133	2.669.227,07
BA	PIRITIBA	2924801	0,000116219572	625.331,54
BA	PLANALTINO	2924900	0,000073118619	393.422,36
BA	PORTO SEGURO	2925303	0,002891958623	15.560.485,20
BA	POTIRAGUA	2925402	0,000152633032	821.257,96
BA	PRESIDENTE DUTRA	2925600	0,000090533812	487.126,62
BA	PRESIDENTE JANIO QUADROS	2925709	0,000207242501	1.115.089,91
BA	QUEIMADAS	2925808	0,000439588833	2.365.253,59
BA	QUIIUNGUE	2925907	0,000446673485	2.403.373,30
BA	QUIXABEIRA	2925931	0,000537819754	2.893.795,32
BA	RETIROLANDIA	2926103	0,000089531903	481.735,75
BA	RIACHAO DAS NEVES	2926202	0,000355477066	1.912.681,45
BA	RIACHAO DO JACUIPE	2926301	0,000155665754	837.575,84
BA	RIBEIRA DO AMPARO	2926509	0,000125595878	675.781,73
BA	RIO DE CONTAS	2926707	0,000174173204	937.157,10
BA	RIO DO ANTONIO	2926806	0,000323385011	1.740.006,80
BA	RIO DO PIRES	2926905	0,000222408511	1.196.692,21
BA	RIO REAL	2927002	0,000272278242	1.465.021,50
BA	RODELAS	2927101	0,000183559249	987.659,70
BA	RUY BARBOSA	2927200	0,000408257549	2.196.672,35
BA	SALINAS DA MARGARIDA	2927309	0,000330697170	1.779.350,64
BA	SANTA BARBARA	2927507	0,000328222481	1.766.035,31
BA	SANTA INES	2927903	0,000268621556	1.445.346,32
BA	SANTA TERESINHA	2928505	0,000086837276	467.237,03
BA	SANTANA	2928208	0,000179352741	965.026,14
BA	SANTANOPOLIS	2928307	0,000137192474	738.178,42
BA	SANTO ESTEVAO	2928802	0,000836578064	4.501.295,59
BA	SAO DOMINGOS	2928950	0,000061899399	333.056,18
BA	SAO FELIPE	2929107	0,000467821169	2.517.160,63
BA	SAO FELIX	2929008	0,000223225421	1.201.087,68
BA	SAO FELIX DO CORIBE	2929057	0,000283068029	1.523.077,07
BA	SAO GABRIEL	2929255	0,000116567245	627.202,23
BA	SAO GONCALO DOS CAMPOS	2929305	0,000187809341	1.010.527,76
BA	SAO JOSE DO JACUIPE	2929370	0,000081349456	437.709,24
BA	SAO MIGUEL DAS MATAS	2929404	0,000056133237	302.030,74
BA	SAO SEBASTIAO DO PASSE	2929503	0,000561578975	3.021.634,29
BA	SAPEACU	2929602	0,000268763876	1.446.112,09
BA	SEABRA	2929909	0,000753468996	4.054.118,57
BA	SENHOR DO BONFIM	2930105	0,000401607087	2.160.888,85
BA	SENTO SE	2930204	0,000730816458	3.932.234,23
BA	SERRA DOURADA	2930303	0,000224104300	1.205.816,58
BA	SERRA PRETA	2930402	0,000121475794	653.613,19
BA	SERRINHA	2930501	0,001560460979	8.396.223,16
BA	SITIO DO MATO	2930758	0,000095253334	512.520,50
BA	SITIO DO QUINTO	2930766	0,000246109799	1.324.219,46
BA	SOUTO SOARES	2930808	0,000404937362	2.178.807,74
BA	TABOCCAS DO BREJO VELHO	2930907	0,000189727593	1.020.849,12
BA	TANHACU	2931004	0,000281077793	1.512.368,40
BA	TAPEROA	2931202	0,000363973690	1.958.398,43
BA	TEOLANDIA	2931608	0,000332162204	1.787.233,41
BA	TERRA NOVA	2931707	0,000185187278	996.419,48
BA	TREMEDAL	2931806	0,000293310118	1.578.185,70
BA	UAUA	2932002	0,000603274645	3.245.982,19
BA	UBATA	2932309	0,000301454227	1.622.005,93
BA	UMBURANAS	2932457	0,000233938584	1.258.730,97
BA	UNA	2932507	0,000216369628	1.164.199,37
BA	URANDI	2932606	0,000173930183	935.849,50
BA	VALENCA	2932903	0,001133298128	6.097.828,86
BA	VALENTE	2933000	0,000194830291	1.048.304,71
BA	VARZEA DA ROCA	2933059	0,000332681158	1.790.025,69
BA	VARZEDO	2933174	0,000148791631	800.588,90
BA	WANDERLEY	2933455	0,000132817368	714.637,71
BA	WENCESLAU GUIMARAES	2933505	0,000375892763	2.022.530,24
BA	XIQUE-XIQUE	2933604	0,000417425749	2.246.002,81
CE	ABAIARA	2300101	0,000096402144	518.701,80
CE	AIUABA	2300408	0,000113674450	611.637,24
CE	ALCANTARAS	2300507	0,000117741418	633.519,99
CE	ALTANEIRA	2300606	0,000183249357	985.992,29
CE	ALTO SANTO	2300705	0,000151929145	817.470,62
CE	AMONTADA	2300754	0,000450619368	2.424.604,54
CE	APIAIAES	2300903	0,000096645336	520.010,32
CE	ARACATI	2301109	0,001247157138	6.710.459,14
CE	ARARENDA	2301257	0,000385301632	2.073.155,64
CE	ASSARE	2301604	0,000390941732	2.103.502,79
CE	AURORA	2301703	0,000312626017	1.682.116,91

CE	BAIXIO	2301802	0,000102277075	550.312,48
CE	BANABUIU	2301851	0,000332538850	1.789.259,99
CE	BARREIRA	2301950	0,000466224163	2.508.567,77
CE	BARRO	2302008	0,000144487605	777.430,64
CE	BELA CRUZ	2302305	0,000472472053	2.542.185,19
CE	BOA VIAGEM	2302404	0,001022528443	5.501.821,01
CE	BREJO SANTO	2302503	0,001325955429	7.134.441,57
CE	CAMOCIM	2302602	0,000563201929	3.030.366,76
CE	CANINDE	2302800	0,001483464787	7.981.937,11
CE	CAPISTRANO	2302909	0,000296505259	1.595.377,49
CE	CARIRE	2303105	0,000414516871	2.230.351,29
CE	CARIRIACU	2303204	0,000250130545	1.345.853,50
CE	CARIUS	2303303	0,000310639279	1.671.427,06
CE	CARNAUBAL	2303402	0,000202486428	1.089.499,36
CE	CASCAVEL	2303501	0,001458541312	7.847.833,75
CE	CATUNDA	2303659	0,000339917325	1.828.960,64
CE	CAUCAIA	2303709	0,005363676704	28.859.822,30
CE	CHORO	2303931	0,000264564232	1.423.515,46
CE	CHOROZINHO	2303956	0,000410325363	2.207.798,44
CE	COREAU	2304004	0,000675428595	3.634.214,05
CE	CRATEUS	2304103	0,000670508758	3.607.742,35
CE	CROATA	2304236	0,000295089397	1.587.759,30
CE	CRUZ	2304251	0,000751262257	4.042.244,98
CE	DEPUTADO IRAPUAN PINHEIRO	2304269	0,000231660033	1.246.470,99
CE	EUSEBIO	2304285	0,000800001132	4.304.489,59
CE	FORTIM	2304459	0,000339541500	1.826.938,48
CE	GRANJA	2304707	0,001131745595	6.089.475,29
CE	GRANJEIRO	2304806	0,000057848335	311.259,00
CE	GROAIRAS	2304905	0,000113350888	609.896,28
CE	GUARACIABA DO NORTE	2305001	0,000965115317	5.192.903,69
CE	GUARAMIRANGA	2305100	0,000132972638	715.473,16
CE	HIDROLANDIA	2305209	0,000160387002	862.979,00
CE	IBARETAMA	2305266	0,000102442615	551.203,18
CE	IBICUITINGA	2305332	0,000160046081	861.144,64
CE	ICO	2305407	0,000912361110	4.909.054,17
CE	IPAPORANGA	2305654	0,000296742178	1.596.652,26
CE	IPAUMIRIM	2305704	0,000233096982	1.254.202,64
CE	IPU	2305803	0,000914421164	4.920.138,51
CE	IPUEIRAS	2305902	0,000937034712	5.041.813,06
CE	IRAUCUBA	2306108	0,000293018764	1.576.618,04
CE	ITAICABA	2306207	0,000065381438	351.791,65
CE	ITAITINGA	2306256	0,000578513753	3.112.753,63
CE	ITAPAJE	2306306	0,000906749541	4.878.860,54
CE	ITAPIOCA	2306405	0,003013102659	16.212.313,33
CE	ITAPIUNA	2306504	0,000177866172	957.027,50
CE	ITAREMA	2306553	0,000708580661	3.812.592,20
CE	JAGUARETAMA	2306702	0,000304188214	1.636.716,43
CE	JAGUARIBARA	2306801	0,000131026138	704.999,81
CE	JAGUARUANA	2307007	0,000272176615	1.464.474,68
CE	JUJOCA DE JERICOACOARA	2307254	0,000698932588	3.760.679,74
CE	JUCAS	2307403	0,000488545922	2.628.672,32
CE	LIMOEIRO DO NORTE	2307601	0,000457346432	2.460.800,21
CE	MADALENA	2307635	0,000470887098	2.533.657,18
CE	MARACANAU	2307650	0,002289164035	12.317.086,01
CE	MARCO	2307809	0,000655221231	3.525.486,22
CE	MASSAPE	2308005	0,000818372149	4.403.336,76
CE	MAURITI	2308104	0,000948581331	5.103.940,85
CE	MERUOCA	2308203	0,000175561268	944.625,73
CE	MILAGRES	2308302	0,000458347485	2.466.186,48
CE	MILHA	2308351	0,000146648983	789.060,16
CE	MIRAIMA	2308377	0,000254328495	1.368.441,01
CE	MONSENHOR TABOSA	2308609	0,000432069431	2.324.794,67
CE	MORAUJO	2308807	0,000164116805	883.047,60
CE	NOVA OLINDA	2309201	0,000330143381	1.776.370,92
CE	NOVO ORIENTE	2309409	0,000727913060	3.916.612,19
CE	OROS	2309508	0,000191967528	1.032.901,32
CE	PACOTI	2309805	0,000242639510	1.305.547,21
CE	PALHANO	2310001	0,000089366163	480.843,97
CE	PALMACIA	2310100	0,000095694724	514.895,45
CE	PARACURU	2310209	0,000850396662	4.575.647,99
CE	PARAIPABA	2310258	0,000760508126	4.091.993,34
CE	PARAMBU	2310308	0,000258865419	1.392.852,40
CE	PEDRA BRANCA	2310506	0,000430842024	2.318.190,48
CE	PENAFORTE	2310605	0,000164370461	884.412,42
CE	PENTECOSTE	2310704	0,000388265628	2.089.103,73
CE	PEREIRO	2310803	0,000241197648	1.297.789,12
CE	PINDORETAMA	2310852	0,000471901797	2.539.116,87
CE	PIQUET CARNEIRO	2310902	0,000297706363	1.601.840,16
CE	PIRES FERREIRA	2310951	0,000208532569	1.122.031,25
CE	PORANGA	2311009	0,000364194498	1.959.586,51
CE	PORTEIRAS	2311108	0,000467382393	2.514.799,75
CE	POTIRETAMA	2311231	0,000195496571	1.051.889,70
CE	QUITERIANOPO LIS	2311264	0,000574908994	3.093.357,84
CE	QUIXADA	2311306	0,000719830027	3.873.120,59
CE	REDENCAO	2311603	0,000271130197	1.458.844,32
CE	RERIUTABA	2311702	0,000401950407	2.162.736,12
CE	SANTA QUITERIA	2312205	0,000398423117	2.143.757,16
CE	SANTANA DO ACARAU	2312007	0,000486114542	2.615.590,03
CE	SANTANA DO CARIRI	2312106	0,000327171650	1.760.381,21
CE	SAO BENEDITO	2312304	0,001129042227	6.074.929,54
CE	SAO LUIS DO CURU	2312601	0,000080361530	432.393,60
CE	SENADOR POMPEU	2312700	0,000184044367	990.269,92
CE	SENADOR SA	2312809	0,000199001777	1.070.749,83
CE	SOBRAL	2312908	0,004235884326	22.791.617,71
CE	SOLONOPOLE	2313005	0,000403756624	2.172.454,65
CE	TABULEIRO DO NORTE	2313104	0,000197445663	1.062.377,00
CE	TAMBORIL	2313203	0,000559444251	3.010.148,18
CE	TAUA	2313302	0,000581176784	3.127.082,34
CE	TEJUCUOCA	2313351	0,000250658859	1.348.696,15
CE	TIANGUA	2313401	0,001713489560	9.219.609,41
CE	TRAIRI	2313500	0,001285663318	6.917.645,66
CE	UBAJARA	2313609	0,000745362631	4.010.501,43
CE	UMARI	2313708	0,000113749206	612.039,47
CE	UMIRIM	2313757	0,000189643492	1.020.396,60
CE	URUBURETAMA	2313807	0,000449822520	2.420.317,02

CE	VARIOTA	2313955	0,000491126281	2.642.556,21
CE	VARZEA ALEGRE	2314003	0,000672373491	3.617.775,74
ES	AFONSO CLAUDIO	3200102	0,000416292289	2.239.904,11
ES	AGUA DOCE DO NORTE	3200169	0,000163331873	878.824,19
ES	AGUIA BRANCA	3200136	0,000164697785	886.173,62
ES	ALEGRE	3200201	0,000133835029	720.113,34
ES	ALTO RIO NOVO	3200359	0,000051418557	276.662,91
ES	ANCHIETA	3200409	0,000345149161	1.857.111,08
ES	BOM JESUS DO NORTE	3201100	0,000158626296	853.505,34
ES	BREJETUBA	3201159	0,000099571202	535.753,24
ES	CACHOEIRO DE ITAPEMIRIM	3201209	0,002301787187	12.385.006,19
ES	CASTELO	3201407	0,000563058951	3.029.597,45
ES	CONCEICAO DO CASTELO	3201704	0,000178423102	960.024,12
ES	DIVINO DE SAO LOURENCO	3201803	0,000027118294	145.912,81
ES	DORES DO RIO PRETO	3202009	0,000091529617	492.484,66
ES	ECOPORANGA	3202108	0,000241004337	1.296.748,99
ES	GOVERNADOR LINDENBERG	3202256	0,000118193916	635.954,70
ES	GUARAPARI	3202405	0,002185560103	11.759.634,24
ES	ICONHA	3202603	0,000181187302	974.897,19
ES	ITAGUACU	3202702	0,000161865396	870.933,66
ES	ITAPEMIRIM	3202801	0,000323295199	1.739.523,56
ES	ITARANA	3202900	0,000114767260	617.517,22
ES	IUNA	3203007	0,000392729085	2.113.119,83
ES	JAGUARE	3203056	0,000591026271	3.180.078,54
ES	JERONIMO MONTEIRO	3203106	0,000193893587	1.043.264,68
ES	LINHARES	3203205	0,002819059080	15.168.241,60
ES	MANTENOPOLIS	3203304	0,000188336895	1.013.366,32
ES	MONTANHA	3203502	0,000158877709	854.858,10
ES	MUNIZ FREIRE	3203700	0,000276972912	1.490.281,66
ES	MUQUI	3203809	0,000191801916	1.032.010,23
ES	NOVA VENECIA	3203908	0,000852610256	4.587.558,47
ES	PEDRO CANARIO	3204054	0,000307865948	1.656.504,86
ES	PINHEIROS	3204104	0,000403019050	2.168.486,06
ES	RIO NOVO DO SUL	3204401	0,000071204652	383.124,06
ES	SANTA LEOPOLDINA	3204500	0,000073544123	395.711,83
ES	SANTA MARIA DE JETIBA	3204559	0,000475848684	2.560.353,51
ES	SANTA TERESA	3204609	0,000341101391	1.835.331,63
ES	SAO DOMINGOS DO NORTE	3204658	0,000159369343	857.503,38
ES	SAO ROQUE DO CANAA	3204955	0,000181995183	979.244,08
ES	VENDA NOVA DO IMIGRANTE	3205069	0,000131450772	707.284,60
ES	VILA PAVAO	3205150	0,000079968302	430.277,80
ES	VITORIA	3205309	0,003963446931	21.325.739,87
GO	ABADIA DE GOIAS	5200050	0,000330214794	1.776.755,16
GO	AGUA LIMPA	5200209	0,000013549063	72.902,15
GO	ALEXANIA	5200308	0,000191191919	1.028.728,07
GO	ALOANDIA	5200506	0,000004843069	26.058,64
GO	ALTO PARAISO DE GOIAS	5200605	0,000107844912	580.270,80
GO	ALVORADA DO NORTE	5200803	0,000073683843	396.463,61
GO	AMARALINA	5200829	0,000036700830	197.472,65
GO	AMERICANO DO BRASIL	5200852	0,000062921148	338.553,80
GO	ANHANGUERA	5201207	0,000006111492	32.883,52
GO	ANICUNS	5201306	0,000177777114	956.548,32
GO	APARECIDA DE GOIANIA	5201405	0,004783347819	25.737.302,17
GO	APARECIDA DO RIO DOCE	5201454	0,000072523109	390.218,16
GO	ARACU	5201603	0,000018507444	99.581,23
GO	ARAGOIANIA	5201801	0,000153637821	826.664,33
GO	ARUANA	5202502	0,000062152725	334.419,22
GO	AVELINOPOLIS	5202809	0,000038333905	206.259,58
GO	BONFINOPOLIS	5203559	0,000135740490	730.365,87
GO	BRITANIA	5203807	0,000094739912	509.757,98
GO	BURITI DE GOIAS	5203939	0,000019833523	106.716,34
GO	CABECEIRAS	5204003	0,000047722215	256.774,36
GO	CACHOEIRA DOURADA	5204250	0,000048361313	260.213,09
GO	CACU	5204300	0,000174692197	939.949,60
GO	CALDAS NOVAS	5204508	0,000630917663	3.394.718,33
GO	CALDAZINHA	5204557	0,000057657753	310.233,56
GO	CAMPESTRE DE GOIAS	5204607	0,000030738336	165.390,82
GO	CAMPINACU	5204656	0,000055359702	297.868,65
GO	CAMPINORTE	5204706	0,000137136997	737.879,93
GO	CAMPO LIMPO DE GOIAS	5204854	0,000123476604	664.378,75
GO	CARMO DO RIO VERDE	5205000	0,000091283805	491.162,04
GO	CATALAO	5205109	0,000942813114	5.072.904,36
GO	CERES	5205406	0,000099801824	536.994,13
GO	CEZARINA	5205455	0,000091625245	492.999,19
GO	COCAZINHO DE GOIAS	5205513	0,000305610013	1.644.366,57
GO	COLINAS DO SUL	5205521	0,000046642517	250.964,93
GO	CORUMBA DE GOIAS	5205802	0,000085988488	462.670,03
GO	CORUMBAIBA	5205901	0,000127977932	688.598,62
GO	CRISTIANOPOLIS	5206305	0,000071404912	384.201,58
GO	CUMARI	5206602	0,000015739976	84.690,58
GO	DAMIANOPOLIS	5206701	0,000043575725	234.463,74
GO	DAMOLANDIA	5206800	0,000039218620	211.019,88
GO	DOVERLANDIA	5207253	0,000044154869	237.579,88
GO	EDEALINA	5207352	0,000060459504	325.308,67
GO	ESTRELA DO NORTE	5207501	0,000055603016	299.177,83
GO	FAINA	5207535	0,000067308223	362.158,92
GO	FLORES DE GOIAS	5207907	0,000133714186	719.463,13
GO	FORMOSA	5208004	0,001452992687	7.817.978,80

GO	GAMELEIRA DE GOIAS	5208152	0,000077131486	415.014,01
GO	GOIANAPOLIS	5208400	0,000079395283	427.194,61
GO	GOIANESIA	5208608	0,000901338122	4.849.743,84
GO	GOIANIA	5208707	0,011357936551	61.112.563,02
GO	GOIANIRA	5208806	0,000950789225	5.115.820,66
GO	GOIÁS	52	0,045624486834	245.487.313,14
GO	GOIATUBA	5209101	0,000345889223	1.861.093,06
GO	GOUVELANDIA	5209150	0,000072751949	391.449,45
GO	GUAPO	5209200	0,000235959038	1.269.602,23
GO	GUARAITA	5209291	0,000022395467	120.501,15
GO	GUARANI DE GOIAS	5209408	0,000027274313	146.752,29
GO	GUARINOS	5209457	0,000019550854	105.195,41
GO	HEITORAI	5209606	0,000041266643	222.039,48
GO	INHUMAS	5210000	0,000526742210	2.834.191,44
GO	IPAMERI	5210109	0,000319000512	1.716.415,55
GO	IPORA	5210208	0,000389581373	2.096.183,24
GO	ITAGUARU	5210604	0,000022485680	120.986,55
GO	ITAPURANGA	5211206	0,000227591778	1.224.581,31
GO	ITARUMA	5211305	0,000038859867	209.089,57
GO	ITAUCU	5211404	0,000086744513	466.737,91
GO	JARAGUA	5211800	0,000258412349	1.390.414,61
GO	JESUPOLIS	5212055	0,000014356242	77.245,26
GO	JUSSARA	5212204	0,000103950408	559.316,02
GO	LEOPOLDO DE BULHOES	5212303	0,000107689529	579.434,75
GO	MAMBAI	5212709	0,000115928977	623.767,96
GO	MARA ROSA	5212808	0,000059814867	321.840,13
GO	MARZAGAO	5212907	0,000019602900	105.475,45
GO	MATRINCHA	5212956	0,000029750284	160.074,51
GO	MAURILANDIA	5213004	0,000077420974	416.571,63
GO	MIMOSO DE GOIAS	5213053	0,000031004700	166.824,02
GO	MINACU	5213087	0,000192217481	1.034.246,22
GO	MONTE ALEGRE DE GOIAS	5213509	0,000038613231	207.762,52
GO	MONTES CLAROS DE GOIAS	5213707	0,000091542447	492.553,69
GO	MONTIVIDIU	5213756	0,000119821178	644.710,35
GO	MONTIVIDIU DO NORTE	5213772	0,000027953836	150.408,53
GO	MORRO AGUDO DE GOIAS	5213855	0,000018449788	99.271,01
GO	MOSSAMEDES	5213905	0,000034074453	183.341,15
GO	MOZARLANDIA	5214002	0,000118134044	635.632,55
GO	MUTUNOPOLIS	5214101	0,000022428024	120.676,32
GO	NAZARIO	5214408	0,000060423057	325.112,56
GO	NEROPOLIS	5214507	0,000373369566	2.008.953,92
GO	NIQUELANDIA	5214606	0,000360432426	1.939.344,29
GO	NOVA AMERICA	5214705	0,000016201220	87.172,36
GO	NOVA AURORA	5214804	0,000008552903	46.019,79
GO	NOVA CRIXAS	5214838	0,000071984835	387.321,92
GO	NOVA GLORIA	5214861	0,000071746922	386.041,80
GO	NOVO PLANALTO	5215256	0,000050489516	271.664,11
GO	OURO VERDE DE GOIAS	5215405	0,000060676381	326.475,60
GO	PALMELO	5215801	0,000012626574	67.938,60
GO	PARANAIGUARA	5216304	0,000109447946	588.896,10
GO	PARAUNA	5216403	0,000145413678	782.413,47
GO	PEROLANDIA	5216452	0,000051876561	279.127,25
GO	PETROLINA DE GOIAS	5216809	0,000056522904	304.127,38
GO	PILAR DE GOIAS	5216908	0,000012870063	69.248,72
GO	PIRACANJUBA	5217104	0,000233330666	1.255.460,00
GO	PIRES DO RIO	5217401	0,000246478829	1.326.205,06
GO	PLANALTINA	5217609	0,001761040448	9.475.461,93
GO	PONTALINA	5217708	0,000198690826	1.069.076,73
GO	PORANGATU	5218003	0,000254010441	1.366.729,69
GO	PORTEIRAO	5218052	0,000032402441	174.344,72
GO	POSSE	5218300	0,000227494174	1.224.056,15
GO	QUIRINOPOLIS	5218508	0,000672946305	3.620.857,83
GO	RIALMA	5218607	0,000067745317	364.510,75
GO	RIO QUENTE	5218789	0,000071933184	387.044,00
GO	RIO VERDE	5218805	0,003210735786	17.275.698,99
GO	RUBIATABA	5218904	0,000229798706	1.236.455,92
GO	SANCLERLANDIA	5219001	0,000046355093	249.418,42
GO	SANTA BARBARA DE GOIAS	5219100	0,000041973269	225.841,55
GO	SANTA CRUZ DE GOIAS	5219209	0,000012395952	66.697,71
GO	SANTA FE DE GOIAS	5219258	0,000034394188	185.061,52
GO	SANTA ISABEL	5219357	0,000039907783	214.727,99
GO	SANTA RITA DO ARAGUAIA	5219407	0,000076684161	412.607,13
GO	SANTA RITA DO NOVO DESTINO	5219456	0,000023121501	124.407,65
GO	SANTA ROSA DE GOIAS	5219506	0,000016085909	86.551,91
GO	SANTA TEREZA DE GOIAS	5219605	0,000037356941	201.002,92
GO	SANTO ANTONIO DE GOIAS	5219738	0,000100469595	540.587,14
GO	SANTO ANTONIO DO DESCOBERTO	5219753	0,000982660872	5.287.309,38
GO	SAO DOMINGOS	5219803	0,000113846116	612.560,91
GO	SAO FRANCISCO DE GOIAS	5219902	0,000080839747	434.966,70
GO	SAO JOAO DALIANCA	5220009	0,000189937768	1.021.979,98
GO	SAO MIGUEL DO ARAGUAIA	5220207	0,000136765520	735.881,15
GO	SERRANOPOLIS	5220504	0,000106912913	575.256,09
GO	SILVANIA	5220603	0,000235586603	1.267.598,31
GO	SIMOLANDIA	5220686	0,000073346222	394.647,00
GO	TAQUARAL DE GOIAS	5221007	0,000042702688	229.766,27
GO	TRES RANCHOS	5221304	0,000013055031	70.243,96
GO	TROMBAS	5221452	0,000040013017	215.294,21
GO	TURVANIA	5221502	0,000025080181	134.946,53
GO	TURVELANDIA	5221551	0,000047289973	254.448,64
GO	UIRAPURU	5221577	0,000018457645	99.313,29
GO	URUACU	5221601	0,000396477668	2.133.289,47
GO	URUANA	5221700	0,000150721033	810.970,25
GO	VARIAO	5221908	0,000022578002	121.483,30
GO	VICENTINOPOLIS	5222054	0,000143460372	771.903,50
GO	VILA BOA	5222203	0,000076224686	410.134,88</



MA	ARAME	2100956	0,000452243812	2.433.345,03
MA	ARARI	2101004	0,000595592059	3.204.645,23
MA	AXIXA	2101103	0,000247980739	1.334.286,25
MA	BACABAL	2101202	0,001857524311	9.994.603,42
MA	BACABEIRA	2101251	0,000352197432	1.895.035,04
MA	BACURI	2101301	0,000379020634	2.039.360,08
MA	BACURITUBA	2101350	0,000123696147	665.560,03
MA	BALSAS	2101400	0,001701800969	9.156.717,73
MA	BARAO DE GRAJAU	2101509	0,000131328725	706.627,91
MA	BARRA DO CORDA	2101608	0,001553950899	8.361.194,99
MA	BARREIRINHAS	2101707	0,001355420475	7.292.981,33
MA	BELA VISTA DO MARANHAO	2101772	0,000394772041	2.124.112,17
MA	BEQUIMAO	2101905	0,000125946287	677.667,14
MA	BERNARDO DO MEARIM	2101939	0,000083266950	448.026,51
MA	BOA VISTA DO GURUPI	2101970	0,000095400469	513.312,18
MA	BOM JARDIM	2102002	0,000785322025	4.225.507,12
MA	BOM JESUS DAS SELVAS	2102036	0,000365244284	1.965.234,99
MA	BOM LUGAR	2102077	0,000279474448	1.503.741,44
MA	BREJO	2102101	0,000810512428	4.361.046,71
MA	BREJO DE AREIA	2102150	0,000176625223	950.350,45
MA	BURITI BRAVO	2102309	0,000463457789	2.493.683,00
MA	BURITICUPU	2102325	0,001316167822	7.081.778,33
MA	BURITIRANA	2102358	0,000249473889	1.342.320,30
MA	CACHOEIRA GRANDE	2102374	0,000233606664	1.256.945,04
MA	CAJAPIO	2102408	0,000080066223	430.804,67
MA	CAJARI	2102507	0,000322758879	1.736.637,83
MA	CANDIDO MENDES	2102606	0,000544317400	2.928.756,58
MA	CANTANHEDE	2102705	0,000476879231	2.565.898,47
MA	CAPINZAL DO NORTE	2102754	0,000219181171	1.179.327,17
MA	CAROLINA	2102804	0,000163765107	881.155,25
MA	CARUTAPERA	2102903	0,000591861171	3.184.570,80
MA	CAXIAS	2103000	0,002482141310	13.355.420,37
MA	CENTRAL DO MARANHAO	2103125	0,000206418517	1.110.656,37
MA	CENTRO DO GUILHERME	2103158	0,000494172490	2.658.946,66
MA	CENTRO NOVO DO MARANHAO	2103174	0,000525230582	2.826.057,96
MA	CHAPADINHA	2103208	0,001600471205	8.611.502,36
MA	CIDELANDIA	2103257	0,000269063660	1.447.725,10
MA	COLINAS	2103505	0,000351675501	1.892.226,74
MA	CONCEICAO DO LAGO-ACU	2103554	0,000240474085	1.293.895,91
MA	COROATA	2103604	0,001178206073	6.339.460,74
MA	CURURUPU	2103703	0,000494518861	2.660.810,34
MA	DOM PEDRO	2103802	0,000166914735	898.102,15
MA	DUQUE BACELAR	2103901	0,000343750980	1.849.588,02
MA	ESPERANTINOPOLIS	2104008	0,000327142712	1.760.225,51
MA	FERNANDO FALCAO	2104081	0,000179426601	965.423,55
MA	FORMOSA DA SERRA NEGRA	2104099	0,000176241005	948.283,12
MA	FORTALEZA DOS NOGUEIRAS	2104107	0,000295492041	1.589.925,77
MA	FORTUNA	2104206	0,000380146092	2.045.415,72
MA	GODOFREDO VIANA	2104305	0,000130534392	702.353,92
MA	GONCALVES DIAS	2104404	0,000127913987	688.254,56
MA	GOVERNADOR ARCHER	2104503	0,000206088683	1.108.881,67
MA	GOVERNADOR EDISON LOBAO	2104552	0,000413305418	2.223.832,94
MA	GOVERNADOR EUGENIO BARROS	2104602	0,000094905342	510.648,10
MA	GOVERNADOR LUIZ ROCHA	2104628	0,000083495378	449.255,60
MA	GOVERNADOR NUNES FREIRE	2104677	0,000546769713	2.941.951,51
MA	GRAJAU	2104800	0,001840088765	9.900.789,65
MA	GUIMARAES	2104909	0,000086530048	465.583,95
MA	HUMBERTO DE CAMPOS	2105005	0,000636183192	3.423.050,06
MA	ICATU	2105104	0,000486865510	2.619.630,69
MA	IGARAPE DO MEIO	2105153	0,000443399851	2.385.759,18
MA	IGARAPE GRANDE	2105203	0,000117287982	631.080,23
MA	IMPERATRIZ	2105302	0,004105375562	22.089.401,68
MA	ITAIPAVA DO GRAJAU	2105351	0,000318880009	1.715.767,17
MA	ITAPECURU MIRIM	2105401	0,001204167152	6.479.147,04
MA	ITINGA DO MARANHAO	2105427	0,000416637505	2.241.761,58
MA	JATOBA	2105450	0,000158786579	854.367,76
MA	JENIAPAO DOS VIEIRAS	2105476	0,000286613419	1.542.153,41
MA	JOAO LISBOA	2105500	0,000466161494	2.508.230,57
MA	JOSELANDIA	2105609	0,000294752086	1.585.944,36
MA	JUNCO DO MARANHAO	2105658	0,000077955736	419.448,97
MA	LAGO DA PEDRA	2105708	0,000386541377	2.079.826,22
MA	LAGO DOS RODRIGUES	2105948	0,000102795159	553.100,08
MA	LAGO VERDE	2105906	0,000267999670	1.442.000,20
MA	LAGOA DO MATO	2105922	0,000216889806	1.166.998,24
MA	LAGOA GRANDE DO MARANHAO	2105963	0,000238128576	1.281.275,66
MA	LAJEADO NOVO	2105989	0,000171626137	923.452,34
MA	LIMA CAMPOS	2106003	0,000279675691	1.504.824,24
MA	LORETO	2106102	0,000116992418	629.489,92
MA	LUIS DOMINGUES	2106201	0,000152186551	818.855,62
MA	MARACACUME	2106326	0,000456642040	2.457.010,16
MA	MARAJA DO SENA	2106359	0,000151536085	815.355,72
MA	MATA ROMA	2106409	0,000396423481	2.132.997,91
MA	MATINHA	2106508	0,000502219785	2.702.245,97
MA	MATOES DO NORTE	2106631	0,000150593575	810.284,45
MA	MILAGRES DO MARANHAO	2106672	0,000145003806	780.208,11
MA	MIRADOR	2106706	0,000151838204	816.981,30
MA	MIRANDA DO NORTE	2106755	0,000380877114	2.049.349,06
MA	MIRINZAL	2106805	0,000113713262	611.846,07

MA	MONCAO	2106904	0,000630551249	3.392.746,80
MA	MONTES ALTOS	2107001	0,000149284795	803.242,42
MA	MORROS	2107100	0,000486244786	2.616.290,82
MA	NINA RODRIGUES	2107209	0,000147519936	793.746,41
MA	NOVA COLINAS	2107258	0,000114553180	616.365,34
MA	NOVA IORQUE	2107308	0,000040200957	216.305,44
MA	NOVA OLINDA DO MARANHAO	2107357	0,000229173591	1.233.092,42
MA	OLHO DAGUA DAS CUNHAS	2107407	0,000408955382	2.200.427,11
MA	OLINDA NOVA DO MARANHAO	2107456	0,000239582585	1.289.099,10
MA	PACO DO LUMIAR	2107506	0,002464081123	13.258.245,65
MA	PALMEIRANDIA	2107605	0,000148949639	801.439,08
MA	PARAIBANO	2107704	0,000339236584	1.825.297,85
MA	PARNARAMA	2107803	0,000742711514	3.996.236,82
MA	PASTOS BONS	2108009	0,000544637585	2.930.479,37
MA	PAULINO NEVES	2108058	0,000450184844	2.422.266,54
MA	PAULO RAMOS	2108108	0,000253780493	1.365.492,43
MA	PEDREIRAS	2108207	0,000542872221	2.920.980,64
MA	PEDRO DO ROSARIO	2108256	0,000275823924	1.484.099,41
MA	PENALVA	2108306	0,000674058966	3.626.844,62
MA	PERI MIRIM	2108405	0,000108999324	586.482,24
MA	PERITORO	2108454	0,000503163489	2.707.323,67
MA	PINDARE MIRIM	2108504	0,000819982177	4.411.999,68
MA	PIO XII	2108702	0,000530687800	2.855.421,09
MA	POCAO DE PEDRAS	2108900	0,000394026737	2.120.101,98
MA	PORTO FRANCO	2109007	0,000666833014	3.587.964,63
MA	PORTO RICO DO MARANHAO	2109056	0,000119990473	645.621,26
MA	PRESIDENTE DUTRA	2109106	0,000702404797	3.779.362,32
MA	PRESIDENTE MEDICI	2109239	0,000160526371	863.728,89
MA	PRESIDENTE SARNEY	2109270	0,000561749546	3.022.552,06
MA	PRESIDENTE VARGAS	2109304	0,000286073998	1.539.251,00
MA	PRIMEIRA CRUZ	2109403	0,000347787056	1.871.304,55
MA	RAPOSA	2109452	0,000659850521	3.550.394,60
MA	RIACHAO	2109502	0,000183099256	985.184,66
MA	RIBAMAR FIQUENE	2109551	0,000145758211	784.267,27
MA	SAMBAIBA	2109700	0,000061809651	332.573,28
MA	SANTA HELENA	2109809	0,000953895441	5.132.533,98
MA	SANTA INES	2109908	0,000813064431	4.374.778,03
MA	SANTA LUZIA	2110005	0,001386280197	7.459.025,28
MA	SANTA LUZIA DO PARUA	2110039	0,000430276116	2.315.145,55
MA	SANTA QUITERIA DO MARANHAO	2110104	0,000423760374	2.280.086,92
MA	SANTA RITA	2110203	0,000715297423	3.848.732,44
MA	SANTANA DO MARANHAO	2110237	0,000215987184	1.162.141,59
MA	SANTO AMARO DO MARANHAO	2110278	0,000239984788	1.291.263,20
MA	SAO BENEDITO DO RIO PRETO	2110401	0,000230848511	1.242.104,51
MA	SAO BENTO	2110500	0,000806899176	4.341.605,23
MA	SAO BERNARDO	2110609	0,000729915101	3.927.384,38
MA	SAO DOMINGOS DO AZEITAO	2110658	0,000173968629	936.056,37
MA	SAO DOMINGOS DO MARANHAO	2110708	0,000689866945	3.711.901,10
MA	SAO FELIX DE BALSAS	2110807	0,000069413633	373.487,30
MA	SAO FRANCISCO DO MARANHAO	2110906	0,000278398111	1.497.950,09
MA	SAO JOAO DO CARU	2111029	0,000272320442	1.465.248,56
MA	SAO JOAO DO PARAISO	2111052	0,000210598770	1.133.148,66
MA	SAO JOAO DO SOTER	2111078	0,000394711523	2.123.786,54
MA	SAO JOAO DOS PATOS	2111102	0,000449643077	2.419.351,50
MA	SAO JOSE DOS BASILIOS	2111250	0,000121436942	653.404,14
MA	SAO LUIS GONZAGA DO MARANHAO	2111409	0,000439987924	2.367.400,95
MA	SAO MATEUS DO MARANHAO	2111508	0,000765563011	4.119.191,68
MA	SAO PEDRO DA AGUA BRANCA	2111532	0,000246625047	1.326.991,81
MA	SAO PEDRO DOS CRENTES	2111573	0,000104909074	564.474,22
MA	SAO ROBERTO	2111672	0,000054550306	293.513,61
MA	SAO VICENTE FERRER	2111706	0,000158997902	855.504,81
MA	SATUBINHA	2111722	0,000137472105	739.683,01
MA	SENADOR ALEXANDRE COSTA	2111748	0,000225368132	1.212.616,76
MA	SENADOR LA ROCQUE	2111763	0,000269025093	1.447.517,59
MA	SERRANO DO MARANHAO	2111789	0,000210790524	1.134.180,41
MA	SUCUPIRA DO RIACHAO	2111953	0,000094786915	510.010,89
MA	TASSO FRAGOSO	2112001	0,000190982604	1.027.601,83
MA	TIMBIRAS	2112100	0,000240328133	1.293.110,60
MA	TIMON	2112209	0,003230831538	17.383.826,29
MA	TRIZIDELA DO VALE	2112233	0,000511848936	2.754.056,62
MA	TUFILANDIA	2112274	0,000067122922	361.161,89
MA	TUNTUM	2112308	0,000643240688	3.461.023,66
MA	TUTOIA	2112506	0,001122528810	6.039.883,42
MA	URBANO SANTOS	2112605	0,000446187566	2.400.758,77
MA	VARGEM GRANDE	2112704	0,000891806617	4.798.458,58
MA	VIANA	2112803	0,000534656426	2.876.774,70
MA	VITORIA DO MEARIM	2112902	0,000526131125	2.830.903,43
MA	VITORINO FREIRE	2113009	0,000552866667	2.974.703,00
MA	ZE DOCA	2114007	0,000939455950	5.054.840,79
MG	ABRE CAMPO	3100302	0,000066973735	360.359,17
MG	AIMORES	3101102	0,000112770899	606.775,59
MG	AIURUOCA	3101201	0,000024532453	131.999,42
MG	ALAGOA	3101300	0,000020698356	111.369,66
MG	ALFREDO VASCONCELOS	3101631	0,000032921341	177.136,71
MG	ALMENARA	3101706	0,000412009617	2.216.860,74
MG	ALTEROSA	3102001	0,000082562803	444.237,78
MG	ALVORADA DE MINAS	3102407	0,000019545245	105.165,23
MG	AMPARO DO SERRA	3102506	0,000019347073	104.098,95
MG	ANDRADAS	3102605	0,000344742183	1.854.921,30
MG	ANDRELANDIA	3102803	0,000053797285	289.461,91
MG	ANTONIO PRADO DE MINAS	3103108	0,000017182548	92.452,49
MG	ARACAI	3103207	0,000018186167	97.852,57
MG	ARACITABA	3103306	0,000008936616	48.084,40
MG	ARACUAI	3103405	0,000201313957	1.083.190,76
MG	ARAPONGA	3103702	0,000025746295	138.530,63
MG	ARAPUA	3103801	0,000014125619	76.004,37
MG	ARAXA	3104007	0,000698735056	3.759.616,89
MG	ASTOLFO DUTRA	3104601	0,000122303060	658.064,38
MG	AUGUSTO DE LIMA	3104809	0,000065283754	351.266,05
MG	BAEPENDI	3104908	0,000175281143	943.118,48
MG	BALDIM	3105004	0,000036034743	193.888,70
MG	BAMBUI	3105103	0,000094129021	506.471,02
MG	BANDEIRA DO SUL	3105301	0,000078975931	424.938,24
MG	BARRA LONGA	3105707	0,000011800556	63.494,12
MG	BARROSO	3105905	0,000209327168	1.126.306,67

MG	BELA VISTA DE MINAS	3106002	0,000088304718	475.132,75
MG	BELO ORIENTE	3106309	0,000201764205	1.085.613,36
MG	BERILO	3106507	0,000025887359	139.289,64
MG	BERIZAL	3106655	0,000025483770	137.118,08
MG	BIAS FORTES	3106804	0,000012799541	68.869,27
MG	BOCAINA DE MINAS	3107208	0,000047126886	253.571,13
MG	BOCAIUVA	3107307	0,000180713303	972.346,79
MG	BOM JARDIM DE MINAS	3107505	0,000078510064	422.431,59
MG	BOTUMIRIM	3108503	0,000036451647	196.131,89
MG	BRAS PIRES	3108701	0,000044301827	238.370,60
MG	BRASILIA DE MINAS	3108602	0,000092063055	495.354,88
MG	BUENOPOLIS	3109204	0,000096582505	519.672,25
MG	BURITIS	3109303	0,000167677525	902.206,42
MG	CACHOEIRA DOURADA	3109808	0,000024273003	130.603,43
MG	CAJURI	3110202	0,000037360822	201.023,80
MG	CALDAS	3110301	0,000072987979	392.719,44
MG	CAMBUQUIRA	3110707	0,000131713857	708.700,15
MG	CAMPANARIO	3110806	0,000020813668	111.990,11
MG	CAMPOS GERAIS	3111606	0,000148284586	797.860,69
MG	CANA VERDE	3111903	0,000047595631	256.093,26
MG	CANAA	3111705	0,000038703384	208.247,60
MG	CANTAGALO	3112059	0,000021363195	114.946,90
MG	CAPELA NOVA	3112208	0,000016777776	90.274,57
MG	CAPELINHA	3112307	0,000197470392	1.062.510,05
MG	CAPIM BRANCO	3112505	0,000098548293	530.249,38
MG	CAPITAO ENEAS	3112703	0,000152348806	819.728,65
MG	CAPITOLIO	3112802	0,000093693779	504.129,16
MG	CAPUTIRA	3112901	0,000063017559	339.072,55
MG	CARANAIBA	3113107	0,000021366491	114.964,63
MG	CARANGOLA	3113305	0,000092350557	496.901,81
MG	CAREACU	3113602	0,000034550380	185.901,93
MG	CARMESIA	3113800	0,000041905865	225.478,88
MG	CARMO DA MATA	3114006	0,000051428785	276.717,95
MG	CARMO DO CAJURU	3114204	0,000272008898	1.463.572,26
MG	CARMOPOLIS DE MINAS	3114501	0,000210880517	1.134.664,63
MG	CASA GRANDE	3114907	0,000015352628	82.606,42
MG	CATAGUASES	3115300	0,000206160422	1.109.267,67
MG	CATUJI	3115458	0,000049814429	268.031,73
MG	CATUTI	3115474	0,000030835905	165.915,81
MG	CAXAMBU	3115508	0,000088962574	478.672,41
MG	CEDRO DO ABAETE	3115607	0,000016745566	90.101,27
MG	CENTRAL DE MINAS	3115706	0,000065896485	354.562,92
MG	CHALE	3116001	0,000060637637	326.267,13
MG	CHAPADA GAUCHA	3116159	0,000104374523	561.598,01
MG	CIPOTANEA	3116308	0,000013894997	74.763,48
MG	CLARO DOS POCOES	3116506	0,000073250608	394.132,54
MG	COIMBRA	3116704	0,000071905955	386.897,50
MG	CONCEICAO DA APARECIDA	3117108	0,000117338271	631.350,81
MG	CONCEICAO DO MATO DENTRO	3117504	0,000260741191	1.402.945,19
MG	CONCEICAO DO PARA	3117603	0,000020698356	111.369,66
MG	CONCEICAO DO RIO VERDE	3117702	0,000151117325	813.102,54
MG	CONFINS	3117876	0,000055753842	299.989,37
MG	CONGONHAL	3117900	0,000105764508	569.076,97
MG	CONSOLACAO	3118502	0,000009743795	52.427,51
MG	COQUEIRAL	3118700	0,000043472314	233.907,32
MG	CORDISBURGO	3118908	0,000049000728	263.653,53
MG	CORDISLANDIA	3119005	0,000030080224	161.849,78
MG	COROACI	3119203	0,000052351275	281.681,50
MG	CORONEL FABRICIANO	3119401	0,000596107345	3.207.417,78
MG	CORONEL XAVIER CHAVES	3119708	0,000032389920	174.277,35
MG	CORREGO FUNDO	3119955	0,000040012979	215.294,01
MG	CRISOLITA	3120151	0,000029382606	158.096,18
MG	CRISTAIS	3120201	0,000154343659	830.462,17
MG	CRISTALIA	3120300	0,000064463309	346.851,56
MG	CRISTINA	3120508	0,000114097066	613.911,17
MG	CURRAL DE DENTRO	3120870	0,000109012905	586.555,31
MG	DATAS	3121001	0,000044510115	239.491,32
MG	DELTA	3121258	0,000224563910	1.208.289,56
MG	DESTERRO DO MELO	3121506	0,000026002671	139.910,09
MG	DIAMANTINA	3121605	0,000350617772	1.886.535,52
MG	DIOGO DE VASCONCELOS	3121704	0,000038151208	205.276,56
MG	DIVINESIA	3121902	0,000029062698	156.374,88
MG	DIVISOPOLIS	3122454	0,000081438626	438.189,03
MG	DOM BOSCO	3122470	0,000019602900	105.475,45
MG	DOM JOAQUIM	3122603	0,000015096919	81.230,55
MG	DOM SILVERIO	3122702	0,000051707685	278.218,60
MG	DORES DE GUANHAE	3123106	0,000031479952	169.381,17
MG	DORES DO TURVO	3123304	0,000026117982	140.530,53
MG	DURANDE	3123528	0,000038052689	204.746,46
MG	ENGENHEIRO CALDAS	3123700	0,000054223168	291.753,41
MG	ESPINOSA	3124302	0,000267331683	1.438.406,02
MG	ESPIRITO SANTO DO DOURADO	3124401	0,000049180217	264.619,29
MG	ESTRELA DO INDAIA	3124708	0,000023960617	128.922,60
MG	FAMA	3125200	0,000013664375	73.522,60
MG	FELISBURGO	3125606	0,000049929740	268.652,18
MG	FLORESTAL	3126000	0,000048084761	258.725,08
MG	FORTALEZA DE MINAS	3126307	0,000027496116	147.945,72
MG	FRANCISCO BADARO	3126505	0,000020410078	109.818,55

MG	FRANCISCO SA	3126703	0,000089809108	483.227,28
MG	FRANCISCOPOLIS	3126752	0,000043880966	236.106,12
MG	FREI INOCENCIO	3126901	0,000045902007	246.980,54
MG	FRONTEIRA	3127008	0,000176531360	949.845,41
MG	GAMELEIRAS	3127339	0,000062974319	338.839,90
MG	GLAUCILANDIA	3127354	0,000015509353	83.449,69
MG	GOIANA	3127388	0,000020064145	107.957,23
MG	GONCALVES	3127404	0,000049675825	267.285,96
MG	GONZAGA	3127503	0,000062075077	334.001,43
MG	GRAO MOGOL	3127800	0,000167369352	900.548,27
MG	GUANHAES	3128006	0,000118793403	639.180,30
MG	GUAPE	3128105	0,000168672358	907.559,23
MG	GUIMARANIA	3128907	0,000055752954	299.984,59
MG	IAPU	3129301	0,000100181506	539.037,05
MG	IBERTIOGA	3129400	0,000029000761	156.041,62
MG	IBIAI	3129608	0,000077929222	419.306,31
MG	IBIRACATU	3129657	0,000035603070	191.566,03
MG	IJACI	3130408	0,000077824417	418.742,40
MG	ILICINEA	3130507	0,000150591385	810.272,66
MG	IMBE DE MINAS	3130556	0,000074145302	398.946,54
MG	INCONFIDENTES	3130606	0,000063405094	341.157,73
MG	INDAIBIRA	3130655	0,000078054501	419.980,39
MG	INIMUTABA	3131109	0,000074942680	403.236,91
MG	IPABA	3131158	0,000189459065	1.019.404,27
MG	IPANEMA	3131208	0,000291923249	1.570.723,51
MG	IPIACU	3131406	0,000071542635	384.942,61
MG	ITABIRINHA	3131802	0,000050474101	271.581,17
MG	ITACARAMBI	3132107	0,000134804882	725.331,74
MG	ITANHANDU	3133105	0,000123936068	666.850,95
MG	ITANHOMI	3133204	0,000045669345	245.728,68
MG	ITAPAGIPE	3133402	0,000071977045	387.280,00
MG	ITAPECERICA	3133501	0,000090234887	485.518,23
MG	ITAVERAVA	3133907	0,000015797631	85.000,80
MG	ITUMIRIM	3134301	0,000038929245	209.462,87
MG	JACUI	3134806	0,000073899998	397.626,65
MG	JAGUARACU	3135001	0,000041425601	222.894,77
MG	JAPONVAR	3135357	0,000052681301	283.457,24
MG	JECEABA	3135407	0,000054426876	292.849,49
MG	JESUANIA	3135902	0,000051887821	279.187,84
MG	JOANESIA	3136108	0,000025931487	139.527,07
MG	JOAQUIM FELICIO	3136405	0,000036957232	198.852,24
MG	JORDANIA	3136504	0,000027943791	150.354,48
MG	JOSE GONCALVES DE MINAS	3136520	0,000023062236	124.088,77
MG	JOSE RAYDAN	3136553	0,000025483770	137.118,08
MG	JOSENOPOLIS	3136579	0,000044580075	239.867,75
MG	LAGAMAR	3137106	0,000050692764	272.757,71
MG	LAGOA DOS PATOS	3137304	0,000022658646	121.917,21
MG	LAJINHA	3137700	0,000252621308	1.359.255,31
MG	LAMIM	3137908	0,000008590683	46.223,07
MG	LEANDRO FERREIRA	3138302	0,000011819396	63.595,49
MG	LIBERDADE	3138500	0,000041232371	221.855,08
MG	LIMEIRA DO OESTE	3138625	0,000058808701	316.426,35
MG	LUISLANDIA	3138682	0,000051079389	274.837,98
MG	LUZ	3138807	0,000159163846	856.397,69
MG	MACHACALIS	3138906	0,000039321112	211.571,35
MG	MALACACHETA	3139201	0,000113808827	612.360,27
MG	MAMONAS	3139250	0,000059730282	321.385,02
MG	MANHUACU	3139409	0,000300754382	1.618.240,34
MG	MARILAC	3140100	0,000075214793	404.701,04
MG	MARIPA DE MINAS	3140209	0,000051247211	275.740,97
MG	MARTINHO CAMPOS	3140506	0,000135796573	730.667,63
MG	MATA VERDE	3140555	0,000095774877	515.326,72
MG	MATERLANDIA	3140605	0,000025081773	134.955,10
MG	MATIAS BARBOSA	3140803	0,000063188891	339.994,42
MG	MATO VERDE	3141009	0,000093426688	502.692,05
MG	MENDES PIMENTEL	3141504	0,000052200874	280.872,25
MG	MERCES	3141603	0,000043241692	232.666,44
MG	MESQUITA	3141702	0,000055050613	296.205,57
MG	MINAS NOVAS	3141801	0,000150393902	809.210,09
MG	MIRABELA	3142007	0,000130145651	700.262,26
MG	MIRAVANIA	3142254	0,000019613858	105.534,41
MG	MONTEZUMA	3143450	0,000080757368	434.523,45
MG	NACIP RAYDAN	3144201	0,000027435848	147.621,44
MG	NANUQUE	3144300	0,000181187626	974.898,93
MG	NAQUE	3144359	0,000093836094	504.894,90
MG	NATALANDIA	3144375	0,000050067431	269.393,04
MG	NATERCIA	3144409	0,000022600991	121.606,99
MG	NAZARENO	3144508	0,000048570765	261.340,07
MG	NEPOMUCENO	3144607	0,000125746839	676.593,99
MG	NOVA SERRANA	3145208	0,001838594607	9.892.750,17
MG	NOVO CRUZEIRO	3145307	0,000256146583	1.378.223,42
MG	OLARIA	3145406	0,000015211711	81.848,20
MG	OURO VERDE DE MINAS	3146206	0,000041924067	225.576,82
MG	PADRE PARAISO	3146305	0,000100746919	542.079,31
MG	PAIVA	3146602	0,000020451315	110.040,43
MG	PALMA	3146701	0,000052085742	280.252,77
MG	PAPAGAIOS	3146909	0,000071749129	386.053,68
MG	PARACATU	3147006	0,000446940028	2.404.807,47
MG	PASSA TEMPO	3147709	0,000044711909	240.577,09
MG	PATROCINIO DO MURIAE	3148202	0,000057034507	306.880,12
MG	PAULA CANDIDO	3148301	0,000035804121	192.647,81
MG	PECANHA	3148608	0,000043461921	233.851,40
MG	PEDRA AZUL	3148707	0,000223315165	1.201.570,55
MG	PEDRA DO INDAIA	3148905	0,000023754840	127.815,40
MG	PEDRINOPOLIS	3149200	0,000044439472	239.111,22
MG	PEQUERI	3149507	0,000064325212	346.108,52
MG	PERDIGAO	3149705	0,000100493691	540.716,79
MG	PIEADADE DE PONTE NOVA	3150208	0,000032617297	175.500,77
MG	PIRANGA	3150802	0,000119039201	640.502,84
MG	PIRAPETINGA	3151107	0,000132041598	710.463,60
MG	PIRAUBA	3151305	0,000057943867	311.773,02
MG	PITANGUI	3151404	0,000221407606	1.191.306,73
MG	POCO FUNDO	3151701	0,000069359673	373.196,96
MG	POCRANE	3151909	0,000020928979	112.610,56
MG	PONTO CHIQUE	3152131	0,000030038562	161.625,62



MG	PRADOS	3152709	0,000044279492	238.250,43
MG	PRATINHA	3153004	0,000047251796	254.243,22
MG	PRESIDENTE BERNARDES	3153103	0,000022428024	120.676,32
MG	PRESIDENTE JUSCELINO	3153202	0,000034549042	185.894,73
MG	PRESIDENTE OLEGARIO	3153400	0,000123476837	664.380,01
MG	QUELUZITO	3153806	0,000009916761	53.358,17
MG	RIACHO DOS MACHADOS	3154507	0,000072991975	392.740,94
MG	RIBEIRAO DAS NEVES	3154606	0,003473261110	18.688.243,90
MG	RIBEIRAO VERMELHO	3154705	0,000049627869	267.027,93
MG	RIO DO PRADO	3155108	0,000055361708	297.879,45
MG	RIO ESPERA	3155207	0,000009109583	49.015,06
MG	RIO MANSO	3155306	0,000045769458	246.267,35
MG	RIO NOVO	3155405	0,000036758082	197.780,70
MG	RIO PIRACICABA	3155702	0,000092522842	497.828,81
MG	RIO POMBA	3155801	0,000079362918	427.020,46
MG	RIO VERMELHO	3156007	0,000093414294	502.625,36
MG	RITAPOLIS	3156106	0,000023235202	125.019,43
MG	ROMARIA	3156403	0,000040476128	217.786,03
MG	ROSARIO DA LIMEIRA	3156452	0,000043760592	235.458,43
MG	RUBELITA	3156502	0,000029692628	159.764,28
MG	RUBIM	3156601	0,000144709167	778.622,78
MG	SACRAMENTO	3156908	0,000333624407	1.795.100,94
MG	SANTA CRUZ DE SALINAS	3157377	0,000021966779	118.194,55
MG	SANTA CRUZ DO ESCALVADO	3157401	0,000019190091	103.254,29
MG	SANTA HELENA DE MINAS	3157658	0,000025714393	138.358,98
MG	SANTA JULIANA	3157708	0,000103376471	556.227,89
MG	SANTA MARIA DO SALTO	3158102	0,000026571122	142.968,70
MG	SANTA MARIA DO SUACUI	3158201	0,000103177658	555.158,16
MG	SANTA RITA DE CALDAS	3159209	0,000060141459	323.597,40
MG	SANTA RITA DE IBITIPOCA	3159407	0,000017584955	94.617,69
MG	SANTANA DO DESERTO	3158607	0,000022946682	123.467,02
MG	SANTANA DO GARAMBEU	3158706	0,000015465277	83.212,54
MG	SANTANA DO JACARE	3158805	0,000023062236	124.088,77
MG	SANTANA DO MANHUACU	3158904	0,000051815161	278.796,88
MG	SANTANA DO PARAISO	3158953	0,000160668926	864.495,93
MG	SANTANA DOS MONTES	3159100	0,000022091816	118.867,32
MG	SANTO ANTONIO DO JACINTO	3160306	0,000115465478	616.431,51
MG	SANTO ANTONIO DO MONTE	3160405	0,000150827020	811.540,52
MG	SANTO ANTONIO DO RETIRO	3160454	0,000102099954	549.359,46
MG	SANTO ANTONIO DO RIO ABAIXO	3160504	0,000017525802	94.299,41
MG	SAO FELIX DE MINAS	3161056	0,000043632131	234.767,23
MG	SAO FRANCISCO DE SALES	3161304	0,000049105254	264.215,94
MG	SAO FRANCISCO DO GLORIA	3161403	0,000052658959	283.337,02
MG	SAO GERALDO DA PIEDADE	3161601	0,000032489616	174.813,77
MG	SAO GONCALO DO ABAETE	3161700	0,000047392894	255.002,41
MG	SAO GONCALO DO RIO ABAIXO	3161908	0,000275546961	1.482.609,18
MG	SAO GONCALO DO RIO PRETO	3125507	0,000015278731	82.208,81
MG	SAO JOAO BATISTA DO GLORIA	3162203	0,000078448401	422.099,81
MG	SAO JOAO DO ORIENTE	3162609	0,000037600957	202.315,87
MG	SAO JOSE DA BARRA	3162948	0,000045201982	243.213,98
MG	SAO JOSE DA LAPA	3162955	0,000390849801	2.103.008,15
MG	SAO JOSE DA SAFIRA	3163003	0,000024734248	133.085,20
MG	SAO JOSE DO MANTIMENTO	3163607	0,000040142711	215.992,05
MG	SAO MIGUEL DO ANTA	3163805	0,000029216059	157.200,05
MG	SAO PEDRO DO SUACUI	3164100	0,000048208083	259.388,62
MG	SAO ROMAO	3164209	0,000045444869	244.520,86
MG	SAO ROQUE DE MINAS	3164308	0,000075248046	404.879,96
MG	SAO SEBASTIAO DA BELA VISTA	3164407	0,000090405550	486.436,50
MG	SAO SEBASTIAO DO MARANHAO	3164506	0,000027905305	150.147,41
MG	SARDOA	3165503	0,000087162730	468.988,17
MG	SARZEDO	3165537	0,000261814029	1.408.717,71
MG	SENADOR FIRMINO	3165701	0,000090708310	488.065,53
MG	SENADOR MODESTINO GONCALVES	3165909	0,000019487589	104.855,01
MG	SENHORA DO PORTO	3166105	0,000033716731	181.416,39
MG	SENHORA DOS REMEDIOS	3166204	0,000050933560	274.053,34
MG	SERICITA	3166303	0,000048027106	258.414,86
MG	SERRA AZUL DE MINAS	3166501	0,000036666187	197.286,25
MG	SERRA DOS AIMORES	3166709	0,000078187766	420.697,44
MG	SERRANIA	3166907	0,000084888380	456.750,79
MG	SERRANOPOLIS DE MINAS	3166956	0,000030788084	165.658,50
MG	SERRO	3167103	0,000045483064	244.726,37
MG	SILVEIRANIA	3167301	0,000029815818	160.427,12
MG	SILVIANOPOLIS	3167400	0,000034132109	183.651,37
MG	SIMONESIA	3167608	0,00022230643	1.195.735,17
MG	TAPARUBA	3168051	0,000019084000	102.683,45
MG	TEIXEIRAS	3168507	0,000104721091	563.462,76
MG	TIRADENTES	3168804	0,000041396713	222.739,33
MG	TIROS	3168903	0,000042146235	226.772,22
MG	TOMBOS	3169208	0,000085695941	461.095,95
MG	TUMIRITINGA	3169505	0,000072788256	391.644,81
MG	TURMALINA	3169703	0,000094382199	507.833,27
MG	UBAPORANGA	3170057	0,000049323941	265.392,61
MG	UNAI	3170404	0,000711270563	3.827.065,50
MG	UNIAO DE MINAS	3170438	0,000034801821	187.254,83
MG	URUCUIA	3170529	0,000063917587	343.915,25
MG	VARGEM ALEGRE	3170578	0,000029923251	161.005,18
MG	VARGEM GRANDE DO RIO PARDO	3170651	0,000032402441	174.344,72
MG	VARZELANDIA	3170909	0,000088539049	476.393,59

MG	VERDELANDIA	3171030	0,000046355093	249.418,42
MG	VERMELHO NOVO	3171154	0,000029000761	156.041,62
MG	VIEIRAS	3171402	0,000032460097	174.654,94
MG	VIRGINIA	3171709	0,000087345192	469.969,92
MG	VIRGINOPOLIS	3171808	0,000069302018	372.886,74
MS	ANASTACIO	5000708	0,000284121552	1.528.745,66
MS	ANGELICA	5000856	0,000082447492	443.617,34
MS	AQUIDAUANA	5001102	0,000664548700	3.575.673,64
MS	BATAGUASSU	5001904	0,000121314225	652.743,85
MS	BELA VISTA	5002100	0,000335716777	1.806.359,16
MS	CAMAPUA	5002605	0,000164129475	883.115,77
MS	CASSILANDIA	5002902	0,000291265961	1.567.186,90
MS	CORGUINHO	5003108	0,000034651009	186.443,37
MS	COXIM	5003306	0,000160808233	865.245,48
MS	DEODAPOLIS	5003454	0,000075420603	405.808,43
MS	FIGUEIRAO	5003900	0,000025195492	135.566,97
MS	GLORIA DE DOURADOS	5004007	0,000053529948	288.023,47
MS	ITAPORA	5004502	0,000205587823	1.106.186,74
MS	ITAQUIRAI	5004601	0,000279916976	1.506.122,50
MS	JARAGUARI	5004908	0,000067429219	362.809,95
MS	JUTI	5005152	0,000113289255	609.564,66
MS	MARACAJU	5005400	0,000356983235	1.920.785,55
MS	MUNDO NOVO	5005681	0,000264224078	1.421.685,23
MS	NIOAQUE	5005806	0,000095089534	511.639,16
MS	PARAISO DAS AGUAS	5006275	0,000146009510	785.619,41
MS	RIO NEGRO	5007307	0,000064599709	347.585,48
MS	ROCHEDO	5007505	0,000049237873	264.929,51
MS	SELVIRIA	5007802	0,000119360051	642.229,21
MS	SETE QUEDAS	5007703	0,000107550271	578.685,46
MS	SONORA	5007935	0,000146173191	786.500,11
MT	ACORIZAL	5100102	0,000029173728	156.972,29
MT	AGUA BOA	5100201	0,000442710148	2.382.048,16
MT	ALTA FLORESTA	5100250	0,000710064779	3.820.577,65
MT	ALTO GARCAS	5100409	0,000166004413	893.204,07
MT	ALTO PARAGUAI	5100508	0,000098297408	528.899,46
MT	APIACAS	5100805	0,000133063559	715.962,37
MT	ARAGUAIANA	5101001	0,000053654885	288.695,71
MT	ARAGUAINHA	5101209	0,000005880870	31.642,63
MT	ARAPUTANGA	5101258	0,000184476013	992.592,44
MT	ARENAPOLIS	5101308	0,000147157488	791.796,22
MT	ARIPUANA	5101407	0,000423593637	2.279.189,77
MT	BARRA DO BUGRES	5101704	0,000429430654	2.310.596,45
MT	BARRA DO GARCAS	5101803	0,000800491790	4.307.129,62
MT	BRASNORTE	5101902	0,000121890728	655.845,78
MT	CAMPO NOVO DO PARECIS	5102637	0,000823861204	4.432.871,19
MT	CAMPOS DE JULIO	5102686	0,000210560595	1.132.943,26
MT	CANABRAVA DO NORTE	5102694	0,000038285877	206.001,16
MT	CARLINDA	5102793	0,000153404465	825.408,73
MT	CASTANHEIRA	5102850	0,000042462273	228.472,69
MT	CHAPADA DOS GUIMARAES	5103007	0,000238890302	1.285.374,20
MT	CLAUDIA	5103056	0,000171801378	924.395,24
MT	COCALINHO	5103106	0,000074741630	402.155,14
MT	COLIDER	5103205	0,000210212835	1.131.072,10
MT	COLNIZA	5103254	0,000400393681	2.154.359,99
MT	CONFRESA	5103353	0,000440201271	2.368.548,88
MT	CONQUISTA DOESTE	5103361	0,000035820514	192.736,01
MT	COTRIGUACU	5103379	0,000142004164	764.068,23
MT	CURVELANDIA	5103437	0,000067529298	363.348,44
MT	DENISE	5103452	0,000038504580	207.177,91
MT	DOM AQUINO	5103601	0,000094674267	509.404,77
MT	FELIZ NATAL	5103700	0,000185693388	999.142,65
MT	FIGUEIROPOLIS DOESTE	5103809	0,000021044290	113.231,00
MT	GAUCHA DO NORTE	5103858	0,000067929541	365.501,99
MT	GENERAL CARNEIRO	5103908	0,000025687170	138.212,50
MT	GUIRATINGA	5104203	0,000114393884	615.508,23
MT	INDIAVAI	5104500	0,000023581136	126.880,76
MT	ITANHANGA	5104542	0,000127087162	683.805,74
MT	ITAUBA	5104559	0,000101314314	545.132,24
MT	JACIARA	5104807	0,000201621594	1.084.846,03
MT	JANGADA	5104906	0,000026902982	144.754,30
MT	JAURU	5105002	0,000119530499	643.146,33
MT	JUINA	5105150	0,000303039943	1.630.538,04
MT	JURUENA	5105176	0,000153084047	823.684,69
MT	LAMBARI DOESTE	5105234	0,000078408112	421.883,03
MT	MARCELANDIA	5105580	0,000191766147	1.031.817,77
MT	MATUPA	5105606	0,000355282704	1.911.635,67
MT	MIRASSOL DOESTE	5105622	0,000312016037	1.678.834,85
MT	NORTELANDIA	5106000	0,000081019153	435.932,01
MT	NOSSA SENHORA DO LIVRAMENTO	5106109	0,000082845109	445.756,76
MT	NOVA BANDEIRANTES	5106158	0,000204578367	1.100.755,26
MT	NOVA BRASILANDIA	5106208	0,000035400532	190.476,26
MT	NOVA CANAA DO NORTE	5106216	0,000183950386	989.764,25
MT	NOVA GUARITA	5108808	0,000081966179	441.027,58
MT	NOVA LACERDA	5106182	0,000142982775	769.333,74
MT	NOVA MARILANDIA	5108857	0,000068236206	367.152,03
MT	NOVA MONTE VERDE	5108956	0,000176826461	951.433,23
MT	NOVA MUTUM	5106224	0,001069190644	5.752.891,85
MT	NOVA OLIMPIA	5106232	0,000119511142	643.042,17
MT	NOVA SANTA HELENA	5106190	0,000096581275	519.665,63
MT	NOVA UBIRATA	5106240	0,000277554522	1.493.411,07
MT	NOVO HORIZONTE DO NORTE	5106273	0,000055372072	297.935,21
MT	NOVO MUNDO	5106265	0,000074433365	400.496,49
MT	NOVO SANTO ANTONIO	5106315	0,000040875000	219.932,20
MT	PARANAITA	5106299	0,000206327507	1.110.166,69
MT	PARANATINGA	5106307	0,000196547902	1.057.546,50
MT	PEDRA PRETA	5106372	0,000262478865	1.412.294,93
MT	PEIXOTO DE AZEVEDO	5106422	0,000492830787	2.651.727,49
MT	POCONE	5106505	0,000176082968	947.432,79
MT	PONTAL DO ARAGUAIA	5106653	0,000073260996	394.188,44
MT	PORTO ALEGRE DO NORTE	5106778	0,000138887311	747.297,67
MT	PORTO ESPERIDIAO	5106828	0,000073625583	396.150,13
MT	PRIMAVERA DO LESTE	5107040	0,001185595359	6.379.219,57
MT	QUERENCIA	5107065	0,000425859125	2.291.379,47
MT	RESERVA DO CABACAL	5107156	0,000035044723	188.561,84
MT	RIBEIRAO CASCALHEIRA	5107180	0,000175162604	942.480,67

MT	RIBEIRAOZINHO	5107198	0,000020698356	111.369,66
MT	RIO BRANCO	5107206	0,000074704258	401.954,06
MT	RONDOLANDIA	5107578	0,000020813668	111.990,11
MT	RONDONOPOLIS	5107602	0,003195183511	17.192.018,36
MT	ROSARIO OESTE	5107701	0,000078594006	422.883,25
MT	SANTA CRUZ DO XINGU	5107743	0,000054340361	292.383,98
MT	SANTA RITA DO TRIVELATO	5107768	0,000051530443	277.264,93
MT	SANTA TEREZINHA	5107776	0,000033573705	180.646,82
MT	SANTO AFONSO	5107263	0,000022428024	120.676,32
MT	SANTO ANTONIO DO LEVERGER	5107800	0,000045456923	244.585,72
MT	SAO FELIX DO ARAGUAIA	5107859	0,000071714231	385.865,90
MT	SAO JOSE DO POVO	5107297	0,000032738590	176.153,40
MT	SAO JOSE DO XINGU	5107354	0,000058347456	313.944,58
MT	SAO JOSE DOS QUATRO MARCOS	5107107	0,000224115929	1.205.879,15
MT	SAO PEDRO DA CIPA	5107404	0,000064970423	349.580,14
MT	SAPEZAL	5107875	0,000599523184	3.225.797,06
MT	SERRA NOVA DOURADA	5107883	0,000031687633	170.498,62
MT	TABAPORA	5107941	0,000105798006	569.257,21
MT	TERRA NOVA DO NORTE	5108055	0,000159647841	859.001,87
MT	TESOURO	5108105	0,000018219166	98.030,12
MT	TORIXOREU	5108204	0,000022716302	122.227,43
MT	UNIAO DO SUL	5108303	0,000090141994	485.018,41
MT	VALE DE SAO DOMINGOS	5108352	0,000040627112	218.598,42
MT	VERA	5108501	0,000094065093	506.127,05
MT	VILA BELA DA SANTISSIMA TRINDADE	5105507	0,000232300454	1.249.916,84
MT	VILA RICA	5108600	0,000288367951	1.551.593,86
PA	ACARA	1500206	0,001338530889	7.202.105,15
PA	AGUA AZUL DO NORTE	1500347	0,000295051446	1.587.555,10
PA	ALENQUER	1500404	0,000457359850	2.460.872,41
PA	ALMEIRIM	1500503	0,000345769486	1.860.448,81
PA	ANAJAS	1500701	0,000356504224	1.918.208,18
PA	ANANINDEUA	1500800	0,004840651753	26.045.631,97
PA	ANAPU	1500859	0,000635205796	3.417.791,08
PA	AUGUSTO CORREA	1500909	0,000983118129	5.289.769,70
PA	AVEIRO	1501006	0,000130376931	701.506,68
PA	BAIAO	1501204	0,000594825863	3.200.522,64
PA	BARCARENA	1501303	0,001005706292	5.411.307,67
PA	BELTERRA	1501451	0,000245555153	1.321.235,13
PA	BOM JESUS DO TOCANTINS	1501576	0,000274409373	1.476.488,27
PA	BONITO	1501600	0,000145923242	785.155,23
PA	BRAGANCA	1501709	0,001592744701	8.569.929,10
PA	BREJO GRANDE DO ARAGUAIA	1501758	0,000181210244	975.020,63
PA	BUJARU	1501907	0,000610721990	3.286.053,41
PA	CACHOEIRA DO ARARI	1502004	0,000148627705	799.706,88
PA	CACHOEIRA DO PIRIA	1501956	0,000408206774	2.196.399,15
PA	CAMETA	1502103	0,002453870100	13.203.304,18
PA	CANAA DOS CARAJAS	1502152	0,001857919158	9.996.727,94
PA	CAPANEMA	1502202	0,000806662597	4.340.332,29
PA	CAPITAO POCO	1502301	0,000843243096	4.537.157,49
PA	CHAVES	1502509	0,000282572141	1.520.408,90
PA	COLARES	1502608	0,000174500208	938.916,58
PA	CONCORDIA DO PARA	1502756	0,000852433071	4.586.605,11
PA	CURRALINHO	1502806	0,000837894689	4.508.379,82
PA	CURUA	1502855	0,000134065035	721.350,91
PA	CURUCA	1502905	0,000311431795	1.675.691,28
PA	ELDORADO DO CARAJAS	1502954	0,000301427480	1.621.862,02
PA	FARO	1503002	0,000126094565	678.464,97
PA	FLORESTA DO ARAGUAIA	1503044	0,000152864323	822.502,44
PA	GARRAFAO DO NORTE	1503077	0,000225461521	1.213.119,24
PA	INHANGAPI	1503408	0,000055965760	301.129,61
PA	IRITUJA	1503507	0,000208940173	1.124.224,41
PA	ITAITUBA	1503606	0,002600620703	13.992.911,11
PA	ITUPIRANGA	1503705	0,000823797466	4.432.528,24
PA	JACAREACANGA	1503754	0,000681805167	3.668.523,86
PA	JACUNDA	1503804	0,000404250351	2.175.111,20
PA	JURUTI	1503903	0,001269999656	6.833.365,70
PA	LIMOIEIRO DO AJURU	1504000	0,000539401665	2.902.306,95
PA	MAE DO RIO	1504059	0,000653221572	3.514.726,84
PA	MAGALHAES BARATA	1504109	0,000168786142	908.171,45
PA	MARABA	1504208	0,004959813170	26.686.792,41
PA	MARACANA	1504307	0,000564441498	3.037.036,39
PA	MARAPANIM	1504406	0,000419965573	2.259.668,60
PA	MARITUBA	1504422	0,002327335875	12.522.473,57
PA	MEDICILANDIA	1504455	0,000211619590	1.138.641,29
PA	MELGACO	1504505	0,000342113979	1.840.779,97
PA	MOCAJUBA	1504604	0,000269709524	1.451.200,24
PA	MOJUI DOS CAMPOS	1504752	0,000437604513	2.354.576,75
PA	MONTE ALEGRE	1504802	0,001253131704	6.742.605,92
PA	MUANA	1504901	0,000784322591	4.220.129,56
PA	NOVA IPIXUNA	1504976	0,000251000897	1.350.536,52
PA	NOVA TIMBOTEUA	1505007	0,000101244972	544.759,14
PA	OEIRAS DO PARA	1505205	0,000358271372	1.927.716,51
PA	OUREM	1505403	0,000264011428	1.420.541,04
PA	OURILANDIA DO NORTE	1505437	0,000677085937	3.643.131,55
PA	PACAJA	1505486	0,000412764449	2.220.922,20
PA	PARÁ	15	0,050987182019	274.341.854,28
PA	PEIXE-BOI	1505601	0,000252383878	1.357.977,80
PA	PICARRA	1505635	0,000122608869	659.709,82

PA	PLACAS	1505650	0,000383697944	2.064.526,83
PA	PONTA DE PEDRAS	1505700	0,000203897903	1.097.093,95
PA	PORTO DE MOZ	1505908	0,001521685032	8.187.585,13
PA	PRAINHA	1506005	0,000914105702	4.918.441,13
PA	PRIMAVERA	1506104	0,000184911726	994.936,84
PA	REDENCAO	1506138	0,000667815910	3.593.253,20
PA	RONDON DO PARA	1506187	0,000279000890	1.501.193,41
PA	SANTA BARBARA DO PARA	1506351	0,000139862150	752.542,90
PA	SANTA CRUZ DO ARARI	1506401	0,000159201127	856.598,28
PA	SANTA LUZIA DO PARA	1506559	0,000149653154	805.224,41
PA	SANTA MARIA DAS BARREIRAS	1506583	0,000135284865	727.914,34
PA	SANTA MARIA DO PARA	1506609	0,000297733138	1.601.984,22
PA	SANTANA DO ARAGUAIA	1506708	0,001291774717	6.950.528,68
PA	SANTAREM NOVO	1506906	0,000133648515	719.109,78
PA	SANTO ANTONIO DO TAUA	1507003	0,000535833452	2.883.107,81
PA	SAO CAETANO DE ODIVELAS	1507102	0,000313310149	1.685.797,96
PA	SAO DOMINGOS DO ARAGUAIA	1507151	0,000359739663	1.935.616,80
PA	SAO DOMINGOS DO CAPIM	1507201	0,000662617276	3.565.281,41
PA	SAO FRANCISCO DO PARA	1507409	0,000244621368	1.316.210,80
PA	SAO GERALDO DO ARAGUAIA	1507458	0,000525750668	2.828.856,34
PA	SAO JOAO DA PONTA	1507466	0,000050573243	272.114,61
PA	SAO JOAO DE PIRABAS	1507474	0,000364416187	1.960.779,33
PA	SAO JOAO DO ARAGUAIA	1507508	0,000115590914	621.948,98
PA	SAO MIGUEL DO GUAMA	1507607	0,001245591486	6.702.034,99
PA	SAO SEBASTIAO DA BOA VISTA	1507706	0,000634482702	3.413.900,40
PA	SAPUCAIA	1507755	0,000051600960	277.644,35
PA	SOURCE	1507904	0,000424240208	2.282.668,72
PA	TERRA SANTA	1507979	0,000203314995	1.093.957,55
PA	TOME-ACU	1508001	0,001795734643	9.662.137,66
PA	TRACUATEUA	1508035	0,000285008465	1.533.517,79
PA	TUCUMA	1508084	0,000758138643	4.079.244,09
PA	ULIANOPOLIS	1508126	0,000340305796	1.831.050,85
PA	URUARA	1508159	0,001088194481	5.855.143,98
PA	UISE	1508308	0,001297833404	6.983.128,08
PB	AGUIAR	2500205	0,000127252707	684.696,47
PB	ALAGOA NOVA	2500403	0,000324396744	1.745.450,54
PB	ALAGOINHA	2500502	0,000221117999	1.189.748,47
PB	ALGODAO DE JANDAIRA	2500577	0,000024031210	129.302,43
PB	ALHANDRA	2500601	0,000200063967	1.076.465,05
PB	AMPARO	2500734	0,000024495963	131.803,09
PB	ARACAGI	2500809	0,000256783654	1.381.651,25
PB	ARARA	2500908	0,000151019788	812.577,73
PB	AREIA	2501104	0,000194383389	1.045.900,11
PB	AROEIRAS	2501302	0,000383643527	2.064.234,04
PB	ASSUNCAO	2501351	0,000051201993	275.497,67
PB	BARAUNA	2501534	0,000094285729	507.314,21
PB	BARRA DE SANTANA	2501575	0,000135519822	729.178,55
PB	BARRA DE SAO MIGUEL	2501708	0,000227172830	1.222.327,12
PB	BELEM	2501906	0,000101988678	548.760,73
PB	BOA VENTURA	2502102	0,000034991536	188.275,61
PB	BOA VISTA	2502151	0,000070138585	377.387,98
PB	BONITO DE SANTA FE	2502409	0,000189950174	1.022.046,74
PB	BORBOREMA	2502706	0,000063696920	342.727,93
PB	BREJO DO CRUZ	2502805	0,000371264872	1.997.629,39
PB	CAAPORA	2503001	0,000340247143	1.830.735,26
PB	CABACEIRAS	2503100	0,000149024465	801.841,69
PB	CABEDELO	2503209	0,000816023563	4.390.699,95
PB	CACIMBA DE AREIA	2503407	0,000030788084	165.658,50
PB	CACIMBAS	2503555	0,000069535169	374.141,23
PB	CAICARA	2503605	0,000116816209	628.541,80
PB	CALDAS BRANDAO	2503803	0,000049707302	267.455,33
PB	CAMALAU	2503902	0,000110310935	593.539,50
PB	CAPIM	2504033	0,000070305404	378.285,56
PB	CARAUBAS	2504074	0,000035118740	188.960,05
PB	CARRAPATEIRA	2504108	0,000035128995	189.015,22
PB	CASSERENGUE	2504157	0,000131121106	705.510,80
PB	CATINGUEIRA	2504207	0,000095606113	514.418,67
PB	CATOLE DO ROCHA	2504306	0,000381146519	2.050.798,62
PB	CONCEICAO	2504405	0,000106416056	572.582,70
PB	CONDE	2504603	0,000638704223	3.436.614,73
PB	CONGO	2504702	0,000109434534	588.823,93
PB	COREMAS	2504801	0,000180177669	969.464,75
PB	CUBATI	2505006	0,000216180865	1.163.183,71
PB	CUITE	2505105	0,000297263938	1.599.459,64
PB	CUITEGI	2505204	0,000113357839	609.933,68
PB	CURRAL DE CIMA	2505279	0,000158572834	853.217,68
PB	CURRAL VELHO	2505303	0,000020611752	110.903,68
PB	DAMIAO	2505352	0,000053142597	285.939,29
PB	DESTERRO	2505402	0,000060171936	323.761,38
PB	DIAMANTE	2505600	0,000066738786	359.095,00
PB	DUAS ESTRADAS	2505808	0,000034894567	187.753,86
PB	GADO BRAVO	2506251	0,000101356800	545.360,84
PB	GUARABIRA	2506301	0,000587291160	3.159.981,38
PB	GURINHEM	2506400	0,000285650565	1.536.972,68
PB	GURJAO	2506509	0,000030183313	162.404,47
PB	IBIARA	2506608	0,000069616901	374.581,00
PB	IGARACY	2502607	0,000036606602	196.965,64
PB	INGA	2506806	0,000146503275	788.276,16
PB	ITAPOROROCA	2507101	0,000324720178	1.747.190,81
PB	ITATUBA	2507200	0,000072297185	389.002,55
PB	JERICO	2507408	0,000075014335	403.622,46
PB	JOCA CLAUDINO	2513653	0,000094482578	508.373,37
PB	JUAREZ TAVORA	2507606	0,000122105484	657.001,30
PB	JUNCO DO SERIDO	2507804	0,000122283131	657.957,15
PB	JURU	2508000	0,000185923873	1.000.382,80
PB	LAGOA	2508109	0,000067786032	364.729,82
PB	LAGOA DE DENTRO	2508208	0,000064157084	345.203,89
PB	LAGOA SECA	2508307	0,000168165600	904.832,56
PB	LASTRO	2508406	0,000061515466	330.990,39
PB	MAE DAGUA	2508703	0,000067623708	363.856,42
PB	MAMANGUAPE	2508901	0,000563410115	3.031.486,93
PB	MANAIRA	2509008	0,000186676253	1.004.431,06
PB	MARACAO	2509057	0,000092579950	498.136,08
PB	MARI	2509107	0,000313364807	1.686.092,05
PB	MARIZOPOLIS	2509156	0,000157723713	848.648,90



PB	MATARACA	2509305	0,000221976805	1.194.369,37
PB	MATO GROSSO	2509370	0,000028374325	152.671,02
PB	MATUREIA	2509396	0,000144561794	777.829,82
PB	MONTADAS	2509503	0,000113653551	611.524,79
PB	MONTE HOREBE	2509602	0,000120790414	649.925,43
PB	MONTEIRO	2509701	0,000590678465	3.178.207,13
PB	MULUNGU	2509800	0,000080523433	433.264,74
PB	NAZAREZINHO	2510006	0,000062682169	337.267,95
PB	NOVA PALMEIRA	2510303	0,000084620970	455.311,96
PB	OLHO DAGUA	2510402	0,000084252430	453.328,99
PB	OLIVEDOS	2510501	0,000069896165	376.083,61
PB	OURO VELHO	2510600	0,000051449388	276.828,80
PB	PARARI	2510659	0,000026539069	142.796,23
PB	PATOS	2510808	0,001177290946	6.334.536,81
PB	PAULISTA	2510907	0,000132495861	712.907,81
PB	PEDRA BRANCA	2511004	0,000079260343	426.468,55
PB	PEDRA LAVRADA	2511103	0,000079191720	426.099,31
PB	PICUI	2511400	0,000187266563	1.007.607,29
PB	PILAR	2511509	0,000232947163	1.253.396,52
PB	PILOES	2511608	0,000139840056	752.424,02
PB	PILOEZINHOS	2511707	0,000117996991	634.895,13
PB	POCINHOS	2512002	0,000144809561	779.162,96
PB	POCO DANTAS	2512036	0,000134795274	725.280,04
PB	POCO DE JOSE DE MOURA	2512077	0,000054993611	295.898,86
PB	PRATA	2512200	0,000034685732	186.630,20
PB	PRINCESA ISABEL	2512309	0,000292398082	1.573.278,40
PB	PUXINANA	2512408	0,000359350047	1.933.520,43
PB	QUEIMADAS	2512507	0,001057672526	5.690.917,41
PB	RIACHO DE SANTO ANTONIO	2512788	0,000017047331	91.724,94
PB	RIO TINTO	2512903	0,000289384811	1.557.065,18
PB	SALGADO DE SAO FELIX	2513109	0,000084631609	455.369,21
PB	SANTA CECILIA	2513158	0,000066400675	357.275,76
PB	SANTA CRUZ	2513208	0,000088207647	474.610,45
PB	SANTA INES	2513356	0,000037372356	201.085,86
PB	SANTA LUZIA	2513406	0,000097606667	525.182,86
PB	SANTA TERESINHA	2513802	0,000033084177	178.012,87
PB	SAO DOMINGOS	2513968	0,000045068402	242.495,24
PB	SAO DOMINGOS DO CARIRI	2513943	0,000055614470	299.239,46
PB	SAO JOAO DO CARIRI	2514008	0,000089375950	480.896,63
PB	SAO JOAO DO RIO DO PEIXE	2500700	0,000250587590	1.348.312,68
PB	SAO JOAO DO TIGRE	2514107	0,000048776628	262.447,74
PB	SAO JOSE DA LAGOA TAPADA	2514206	0,000116951137	629.267,80
PB	SAO JOSE DE ESPINHARAS	2514404	0,000057277623	308.188,23
PB	SAO JOSE DE PIRANHAS	2514503	0,000311442795	1.675.750,46
PB	SAO JOSE DO BONFIM	2514602	0,000025437377	136.868,46
PB	SAO JOSE DO SABUGI	2514701	0,000078737239	423.653,93
PB	SAO JOSE DOS CORDEIROS	2514800	0,000026909022	144.786,80
PB	SAO JOSE DOS RAMOS	2514453	0,000132192665	711.276,43
PB	SAO MIGUEL DE TAIPU	2515005	0,000073052782	393.068,12
PB	SAO SEBASTIAO DO UMBUZEIRO	2515203	0,000076159350	409.783,33
PB	SERRA BRANCA	2515500	0,000149091449	802.202,10
PB	SERRA GRANDE	2515708	0,000065277787	351.233,95
PB	SERRA REDONDA	2515807	0,000087621488	471.456,56
PB	SERTAOZINHO	2515930	0,000106062829	570.682,12
PB	SOUSA	2516201	0,000577831426	3.109.082,29
PB	SUME	2516300	0,000236378455	1.271.858,95
PB	TAPEROA	2516508	0,000210130448	1.130.628,81
PB	TAVARES	2516607	0,000227533375	1.224.267,07
PB	TEIXEIRA	2516706	0,000233371112	1.255.677,62
PB	TENORIO	2516755	0,000030912459	166.327,71
PB	TRIUNFO	2516805	0,000202086193	1.087.345,85
PB	UIRAUNA	2516904	0,000299429557	1.611.111,98
PB	UMBUZEIRO	2517001	0,000119845178	644.839,49
PB	VARZEA	2517100	0,000039655901	213.372,71
PB	VIEIROPOLIS	2517209	0,000082371672	443.209,38
PE	AFOGADOS DA INGAZEIRA	2600104	0,000678322240	3.649.783,61
PE	AFRANIO	2600203	0,000274748557	1.478.313,29
PE	AGRESTINA	2600302	0,000203803338	1.096.585,13
PE	AGUA PRETA	2600401	0,000365363310	1.965.875,42
PE	AGUAS BELAS	2600500	0,000659523108	3.548.632,92
PE	AMARAJI	2600906	0,000265282061	1.427.377,82
PE	ANGELIM	2601003	0,000105855661	569.567,43
PE	BARREIROS	2601409	0,000632974380	3.405.784,71
PE	BELEM DE MARIA	2601508	0,000217533449	1.170.461,43
PE	BETANIA	2601805	0,000279453593	1.503.629,22
PE	BOM CONSELHO	2602100	0,000653489517	3.516.168,55
PE	BOM JARDIM	2602209	0,000544807869	2.931.395,60
PE	BUIQUE	2602803	0,000807608490	4.345.421,77
PE	CABO DE SANTO AGOSTINHO	2602902	0,003179391004	17.107.045,12
PE	CABROBO	2603009	0,000264165304	1.421.368,99
PE	CACHOEIRINHA	2603108	0,000116171647	625.073,67
PE	CALUMBI	2603405	0,000068737248	369.847,94
PE	CANHOTINHO	2603702	0,000215839264	1.161.345,69
PE	CAPOEIRAS	2603801	0,000187150041	1.006.980,33
PE	CARNAIBA	2603900	0,000405214529	2.180.299,06
PE	CARNAUBEIRA DA PENHA	2603926	0,000156346629	841.239,35
PE	CARPINA	2604007	0,000814846198	4.384.365,01
PE	CASINHAS	2604155	0,000323873966	1.742.637,68

PE	CATENDE	2604205	0,000217940832	1.172.653,39
PE	CHA DE ALEGRIA	2604403	0,000205861797	1.107.660,88
PE	CHA GRANDE	2604502	0,000237505655	1.277.923,96
PE	CORRENTES	2604700	0,000261443614	1.406.724,65
PE	CUMARU	2604908	0,000287144040	1.545.008,48
PE	CUPIRA	2605004	0,000578104674	3.110.552,53
PE	CUSTODIA	2605103	0,000827114421	4.450.375,47
PE	ESCADA	2605202	0,000649939223	3.497.065,82
PE	EXU	2605301	0,000521352392	2.805.190,96
PE	FERREIROS	2605509	0,000077103011	414.860,80
PE	FLORES	2605608	0,000308595500	1.660.430,30
PE	GAMELEIRA	2605905	0,000313606447	1.687.392,22
PE	GOIANA	2606200	0,000966859514	5.202.288,52
PE	IBIRAJUBA	2606705	0,000065768333	353.873,38
PE	IGARASSU	2606804	0,001482770095	7.978.199,25
PE	ILHA DE ITAMARACA	2607604	0,000209272273	1.126.011,31
PE	INGAZEIRA	2607109	0,000087366061	470.082,21
PE	IPOJUCA	2607208	0,002177212988	11.714.721,71
PE	JAQUEIRA	2607950	0,000122229848	657.670,45
PE	JATAUBA	2608008	0,000136180296	732.732,30
PE	JOAQUIM NABUCO	2608206	0,000099176079	533.627,24
PE	JUREMA	2608404	0,000169046187	909.570,65
PE	LAGOA DE ITAENGA	2608503	0,000235551469	1.267.409,26
PE	LAGOA DO CARRO	2608453	0,000137893347	741.949,55
PE	LAGOA DO OURO	2608602	0,000258280345	1.389.704,35
PE	LAGOA DOS GATOS	2608701	0,000262214115	1.410.870,41
PE	LAGOA GRANDE	2608750	0,000241162232	1.297.598,56
PE	LAJEDO	2608800	0,000689679988	3.710.895,16
PE	LIMOEIRO	2608909	0,000637769432	3.431.584,99
PE	MANARI	2609154	0,000175970942	946.830,02
PE	MARAIAL	2609204	0,000186448766	1.003.207,04
PE	MIRANDIBA	2609303	0,000136656100	735.292,41
PE	MORENO	2609402	0,000285669390	1.537.073,97
PE	NAZARE DA MATA	2609501	0,000283649423	1.526.205,32
PE	OROCO	2609808	0,000121812082	655.422,62
PE	PALMEIRINA	2610103	0,000107401976	577.887,54
PE	PANELAS	2610202	0,000330222914	1.776.798,85
PE	PARANATAMA	2610301	0,000107028070	575.875,70
PE	PARNAMIRIM	2610400	0,000325354665	1.750.604,73
PE	PASSIRA	2610509	0,000431535275	2.321.920,59
PE	PAUDALHO	2610608	0,000865587654	4.657.384,71
PE	PRIMAVERA	2611408	0,000178285001	959.281,06
PE	QUIPAPA	2611507	0,000121251346	652.405,52
PE	QUIXABA	2611533	0,000206068173	1.108.771,31
PE	RIACHO DAS ALMAS	2611705	0,000441431582	2.375.168,70
PE	RIBEIRAO	2611804	0,000433488769	2.332.431,56
PE	RIO FORMOSO	2611903	0,000464121712	2.497.255,31
PE	SAIRE	2612000	0,000146872790	790.264,38
PE	SALGUEIRO	2612208	0,000444472329	2.391.529,75
PE	SALOA	2612307	0,000303846811	1.634.879,48
PE	SANTA CRUZ DA BAIXA VERDE	2612471	0,000198249842	1.066.703,97
PE	SANTA FILOMENA	2612554	0,000105937012	570.005,15
PE	SANTA MARIA DA BOA VISTA	2612604	0,000765025367	4.116.298,83
PE	SANTA MARIA DO CAMBUCA	2612703	0,000101686347	547.134,00
PE	SANTA TEREZINHA	2612802	0,000156506446	842.099,27
PE	SAO CAITANO	2613107	0,000244093780	1.313.372,06
PE	SAO JOAO	2613206	0,000442854390	2.382.824,27
PE	SAO JOAQUIM DO MONTE	2613305	0,000132783647	714.456,27
PE	SAO JOSE DO BELMONTE	2613503	0,000555447545	2.988.643,49
PE	SAO JOSE DO EGITO	2613602	0,000234204008	1.260.159,11
PE	SAO LOURENCO DA MATA	2613701	0,000563239492	3.030.568,87
PE	SAO VICENTE FERRER	2613800	0,000263890765	1.419.891,80
PE	SERRA TALHADA	2613909	0,001247489136	6.712.245,49
PE	SERTANIA	2614105	0,000219453151	1.180.790,58
PE	SIRINHAEM	2614204	0,000705340518	3.795.158,27
PE	SOLIDAO	2614402	0,000147907727	795.832,96
PE	SURUBIM	2614501	0,000325473287	1.751.242,99
PE	TABIRA	2614600	0,000235446148	1.266.842,57
PE	TACAIMBO	2614709	0,000076805378	413.259,35
PE	TACARATU	2614808	0,000337848886	1.817.831,19
PE	TERRA NOVA	2615201	0,000086693910	466.465,63
PE	TIMBAUBA	2615300	0,000309722634	1.666.494,96
PE	TRIUNFO	2615706	0,000148001897	796.339,65
PE	TUPANATINGA	2615805	0,000434016667	2.335.271,97
PE	TUPARETAMA	2615904	0,000073252990	394.145,36
PE	VENTUROSA	2616001	0,000271298785	1.459.751,43
PE	VERDEJANTE	2616100	0,000092482827	497.613,50
PE	VERTENTE DO LERIO	2616183	0,000174141369	936.985,81
PE	VERTENTES	2616209	0,000291756392	1.569.825,72
PE	VITORIA DE SANTO ANTAO	2616407	0,001375468344	7.400.850,98
PE	XEXEU	2616506	0,000293294777	1.578.103,16
PI	AGUA BRANCA	2200202	0,000326888716	1.758.858,85
PI	ALAGOINHA DO PIAUI	2200251	0,000082518224	443.997,92
PI	ALEGRETE DO PIAUI	2200277	0,000093747864	504.420,17
PI	ALTO LONGA	2200301	0,000179086201	963.592,00
PI	ALTOS	2200400	0,000918884964	4.944.156,45
PI	ALVORADA DO GURGUEIA	2200459	0,000092998397	500.387,58
PI	AMARANTE	2200509	0,000341289092	1.836.341,58
PI	ANGICAL DO PIAUI	2200608	0,000148574916	799.422,84
PI	ANISIO DE ABREU	2200707	0,000238747735	1.284.607,11
PI	ANTONIO ALMEIDA	2200806	0,000070947894	381.742,55
PI	ARRAIAL	2201002	0,000063187124	339.984,92
PI	BAIXA GRANDE DO RIBEIRO	2201150	0,000198134144	1.066.081,44
PI	BARRA DALCANTARA	2201176	0,000078454881	422.134,68
PI	BARRAS	2201200	0,001123255202	6.043.791,85
PI	BATALHA	2201507	0,000389265352	2.094.482,85
PI	BELA VISTA DO PIAUI	2201556	0,000075101798	404.093,06
PI	BELEM DO PIAUI	2201572	0,000123011479	661.876,10
PI	BENEDITINOS	2201606	0,000131366758	706.832,55
PI	BETANIA DO PIAUI	2201739	0,000063002048	338.989,09
PI	BOCAINA	2201804	0,000029231384	157.282,51
PI	BOM JESUS	2201903	0,000332230697	1.787.601,94
PI	BOM PRINCIPIO DO PIAUI	2201919	0,000105623394	568.317,70
PI	BONFIM DO PIAUI	2201929	0,000096195317	517.588,94
PI	BOQUEIRAO DO PIAUI	2201945	0,000145206840	781.300,56

PI	BRASILEIRA	2201960	0,000173763287	934.951,50
PI	BREJO DO PIAUI	2201988	0,000083078552	447.012,82
PI	BURITI DOS LOPES	2202000	0,000415381573	2.235.003,91
PI	BURITI DOS MONTES	2202026	0,000303094661	1.630.832,46
PI	CAJAZEIRAS DO PIAUI	2202075	0,000035515843	191.096,70
PI	CAJUEIRO DA PRAIA	2202083	0,000208057634	1.119.475,81
PI	CALDEIRAO GRANDE DO PIAUI	2202091	0,000137463027	739.634,16
PI	CAMPINAS DO PIAUI	2202109	0,000147704785	794.741,01
PI	CAMPO ALEGRE DO FIDALGO	2202117	0,000085381574	459.404,47
PI	CAMPO GRANDE DO PIAUI	2202133	0,000129511390	696.849,55
PI	CAMPO MAIOR	2202208	0,000938401374	5.049.166,53
PI	CAPITAO GERVASIO OLIVEIRA	2202455	0,000079074016	425.466,00
PI	CARIDADE DO PIAUI	2202554	0,000163763838	881.148,42
PI	COCAL	2202703	0,000530954589	2.856.856,58
PI	COCAL DOS ALVES	2202729	0,000118120222	635.558,18
PI	COLONIA DO GURGUEIA	2202752	0,000119219652	641.473,78
PI	COLONIA DO PIAUI	2202778	0,000150350356	808.975,78
PI	CONCEICAO DO CANINDE	2202802	0,000102520636	551.622,98
PI	CORRENTE	2202901	0,000391769038	2.107.954,20
PI	CRISTALANDIA DO PIAUI	2203008	0,000121103135	651.608,06
PI	CRISTINO CASTRO	2203107	0,000126135161	678.683,40
PI	CURIMATA	2203206	0,000187679059	1.009.826,76
PI	CURRAIS	2203230	0,000082015558	441.293,27
PI	CURRAL NOVO DO PIAUI	2203271	0,000093733388	504.342,28
PI	CURRALINHOS	2203255	0,000100242513	539.365,30
PI	DEMERVAL LOBAO	2203305	0,000363399232	1.955.307,50
PI	DOM EXPEDITO LOPES	2203404	0,000121197485	652.115,72
PI	DOM INOCENCIO	2203453	0,000140551080	756.249,75
PI	DOMINGOS MOURAO	2203420	0,000114984867	618.688,08
PI	ELESBAO VELOSO	2203503	0,000164550151	885.379,26
PI	ESPERANTINA	2203701	0,000715872524	3.851.826,83
PI	FARTURA DO PIAUI	2203750	0,000066612871	358.417,50
PI	FLORESTA DO PIAUI	2203859	0,000065015465	349.822,49
PI	FLORIANO	2203909	0,000769061328	4.138.014,74
PI	FRANCINOPOLIS	2204006	0,000104083115	560.030,06
PI	FRANCISCO MACEDO	2204154	0,000039321112	211.571,35
PI	FRANCISCO SANTOS	2204204	0,000047723283	256.780,10
PI	FRONTEIRAS	2204303	0,000100431523	540.382,29
PI	GEMINIANO	2204352	0,000081715052	439.676,37
PI	GILBUES	2204402	0,000066024157	355.249,87
PI	GUARIBAS	2204550	0,000102675949	552.458,66
PI	ILHA GRANDE	2204659	0,000192137787	1.033.817,42
PI	INHUMA	2204709	0,000221258053	1.190.502,05
PI	IPIRANGA DO PIAUI	2204808	0,000188608145	1.014.825,81
PI	ISAIAS COELHO	2204907	0,000081640256	439.273,92
PI	ITAINOPOLIS	2205003	0,000180274509	969.985,81
PI	ITAUEIRA	2205102	0,000107626645	579.096,40
PI	JACOBINA DO PIAUI	2205151	0,000231734473	1.246.871,52
PI	JAICOS	2205201	0,000158091625	850.628,49
PI	JARDIM DO MULATO	2205250	0,000029085762	156.498,98
PI	JOAO COSTA	2205359	0,000051757515	278.486,71
PI	JOSE DE FREITAS	2205508	0,000693810094	3.733.117,62
PI	LAGOA DE SAO FRANCISCO	2205573	0,000177716995	956.224,84
PI	LAGOA DO PIAUI	2205581	0,000107933162	580.745,64
PI	LAGOA DO SITO	2205599	0,000038365260	206.428,29
PI	LANDRI SALES	2205607	0,000065886020	354.506,61
PI	LUZILANDIA	2205805	0,000520829943	2.802.379,87
PI	MADEIRO	2205854	0,000185902326	1.000.266,87
PI	MANOEL EMIDIO	2205904	0,000091927293	494.624,39
PI	MARCOLANDIA	2205953	0,000249397899	1.341.911,42
PI	MATIAS OLIMPIO	2206100	0,000217580002	1.170.711,91
PI	MIGUEL ALVES	2206209	0,000383247925	2.062.105,46
PI	MIGUEL LEAO	2206308	0,000018921862	101.811,05
PI	MILTON BRANDAO	2206357	0,000098989716	532.624,50
PI	MONTE ALEGRE DO PIAUI	2206605	0,000099951721	537.800,67
PI	MORRO CABECA NO TEMPO	2206654	0,000086854844	467.331,55
PI	MORRO DO CHAPEU DO PIAUI	2206670	0,000076491855	411.572,41
PI	NAZARE DO PIAUI	2206704	0,000057097642	307.219,82
PI	NOSSA SENHORA DE NAZARE	2206753	0,000113591765	611.192,35
PI	NOVO SANTO ANTONIO	2206951	0,000073323469	394.524,58
PI	OLHO DAGUA DO PIAUI	2207108	0,000032145184	172.960,52
PI	PADRE MARCOS	2207207	0,000154104374	829.174,67
PI	PAES LANDIM	2207306	0,000086231523	463.977,71
PI	PAJEU DO PIAUI	2207355	0,000051370821	276.406,06
PI	PALMEIRA DO PIAUI	2207405	0,000110508251	594.601,18
PI	PALMEIRAIS	2207504	0,000184959129	995.191,90
PI	PAQUETA	2207553	0,000152994807	823.204,53
PI	PARNAGUA	2207603	0,000200703602	1.079.906,68
PI	PASSAGEM FRANCA DO PIAUI	2207751	0,000129596421	697.307,07
PI	PATOS DO PIAUI	2207777	0,000121328874	652.822,67
PI	PAU DARCO DO PIAUI	2207793	0,000074046926	398.417,21
PI	PAVUSSU	2207850	0,000056654855	304.837,36
PI	PEDRO II	2207900	0,000609444270	3.279.178,50
PI	PEDRO LAURENTINO	2207934	0,000015947644	85.807,96
PI	PIAUI	22	0,020790722617	111.866.652,93
PI	PICOS	2208007	0,000758048545	4.078.759,31
PI	PIRACURUCA	2208304	0,000498874910	2.684.248,52
PI	PIRIPIRI	2208403	0,001162419581	6.254.519,87

PI	PORTO	2208502	0,000337781992	1.817.471,26
PI	PORTO ALEGRE DO PIAUI	2208551	0,000049943792	268.727,79
PI	PRATA DO PIAUI	2208601	0,000035487747	190.945,53
PI	QUEIMADA NOVA	2208650	0,000145474579	782.741,16
PI	REDENCAO DO GURGUEIA	2208700	0,000064482932	346.957,15
PI	REGENERACAO	2208809	0,000352853802	1.898.566,71
PI	RIACHO FRIO	2208858	0,000192696816	1.036.825,33
PI	RIBEIRA DO PIAUI	2208874	0,000034236822	184.214,79
PI	RIBEIRO GONCALVES	2208908	0,000128703688	692.503,63
PI	RIO GRANDE DO PIAUI	2209005	0,000102308830	550.483,34
PI	SANTA FILOMENA	2209203	0,000120600477	648.903,45
PI	SANTANA DO PIAUI	2209351	0,000085150019	458.158,56
PI	SANTO ANTONIO DOS MILAGRES	2209450	0,000065961686	354.913,74
PI	SANTO INACIO DO PIAUI	2209500	0,000051198163	275.477,06
PI	SAO BRAZ DO PIAUI	2209559	0,000079388001	427.155,42
PI	SAO FRANCISCO DE ASSIS DO PIAUI	2209658	0,000044573365	239.831,64
PI	SAO FRANCISCO DO PIAUI	2209708	0,000100052862	538.344,87
PI	SAO GONCALO DO GURGUEIA	2209757	0,000055502438	298.636,66
PI	SAO JOAO DA CANABRAVA	2209856	0,000067236314	361.772,00
PI	SAO JOAO DA SERRA	2209906	0,000055868266	300.605,04
PI	SAO JOAO DA VARIOTA	2209955	0,000105246247	566.288,42
PI	SAO JOAO DO ARRAIAL	2209971	0,000107351476	577.615,82
PI	SAO JOAO DO PIAUI	2210003	0,000172141734	926.226,57
PI	SAO JOSE DO DIVINO	2210052	0,000110782138	596.074,86
PI	SAO JOSE DO PEIXE	2210102	0,000061614451	331.522,98
PI	SAO JOSE DO PIAUI	2210201	0,000091506348	492.359,46

PI	SAO JULIAO	2210300	0,000132904112	715.104,45
PI	SAO LOURENCO DO PIAUI	2210359	0,000029852100	160.622,34
PI	SAO LUIS DO PIAUI	2210375	0,000044668430	240.343,15
PI	SAO MIGUEL DA BAIXA GRANDE	2210383	0,000042910706	230.885,53
PI	SAO MIGUEL DO FIDALGO	2210391	0,000055621914	299.279,51
PI	SAO PEDRO DO PIAUI	2210508	0,000149428432	804.015,27
PI	SAO RAIMUNDO NONATO	2210607	0,000609719801	3.280.661,02
PI	SEBASTIAO BARROS	2210623	0,000032518165	174.967,38
PI	SEBASTIAO LEAL	2210631	0,000047380913	254.937,95
PI	SIGEFREDO PACHECO	2210656	0,000140955447	758.425,49
PI	SIMOES	2210706	0,000346834196	1.866.177,59
PI	SOCORRO DO PIAUI	2210904	0,000071289772	383.582,06
PI	SUSSUAPARA	2210938	0,000087128101	468.801,84
PI	TAMBORIL DO PIAUI	2210953	0,000034362731	184.892,26
PI	UNIAO	2211100	0,000925307826	4.978.715,33
PI	URUCUI	2211209	0,000176045554	947.231,48
PI	VALENCA DO PIAUI	2211308	0,000149847204	806.268,52
PI	VARZEA BRANCA	2211357	0,000038799451	208.764,50
PI	VARZEA GRANDE	2211407	0,000047539133	255.789,27
PI	VERA MENDES	2211506	0,000037380782	201.131,20
PI	VILA NOVA DO PIAUI	2211605	0,000124111165	667.793,08
PI	WALL FERRAZ	2211704	0,000155941882	839.061,57
PR	AGUDOS DO SUL	4100301	0,000073453220	395.222,72
PR	ALTAMIRA DO PARANA	4100459	0,000045215495	243.286,69
PR	ALTO PARANA	4100608	0,000102367498	550.799,01
PR	ALTO PIQUIRI	4100707	0,000133445625	718.018,11
PR	ALTONIA	4100509	0,000117934507	634.558,92
PR	ALVORADA DO SUL	4100806	0,000129168156	695.002,74
PR	ANDIRA	4101101	0,000118193957	635.954,92
PR	ANTONIO OLINTO	4101309	0,000085952080	462.474,14
PR	ARAPONGAS	4101507	0,000676418802	3.639.541,96
PR	ARARUNA	4101705	0,000170866307	919.364,00
PR	ASSAI	4101903	0,000165756534	891.870,33
PR	ASSIS CHATEAUBRIAND	4102000	0,000456423092	2.455.832,08
PR	ASTORGA	4102109	0,000310454065	1.670.430,50
PR	ATALAIA	4102208	0,000059911019	322.357,49
PR	BALSA NOVA	4102307	0,000216174385	1.163.148,84
PR	BARBOSA FERRAZ	4102505	0,000116387941	626.237,46
PR	BELA VISTA DA CAROBA	4102752	0,000044168376	237.652,56
PR	BITORUNA	4102901	0,000250949613	1.350.260,58
PR	BOA ESPERANCA DO IGUACU	4103024	0,000041715902	224.456,76
PR	BOA VENTURA DE SAO ROQUE	4103040	0,000092148414	495.814,16
PR	BOA VISTA DA APARECIDA	4103057	0,000121639473	654.493,88
PR	BOM JESUS DO SUL	4103156	0,000069114894	371.879,90
PR	BOM SUCESSO DO SUL	4103222	0,000052687795	283.492,18
PR	BRASILANDIA DO SUL	4103370	0,000026752193	143.942,97
PR	CAFEARA	4103404	0,000035726393	192.229,59
PR	CAFELANDIA	4103453	0,000160196054	861.951,59
PR	CAFEZAL DO SUL	4103479	0,000058099460	312.610,21
PR	CAMBIRA	4103800	0,000062441003	335.970,33
PR	CAMPINA DA LAGOA	4103909	0,000224428637	1.207.561,70
PR	CAMPINA DO SIMAO	4103958	0,000073310420	394.454,37
PR	CAMPINA GRANDE DO SUL	4104006	0,000658999782	3.545.817,11
PR	CAMPO BONITO	4104055	0,000030240356	162.711,39
PR	CAMPO LARGO	4104204	0,001649966044	8.877.814,50
PR	CANDIDO DE ABREU	4104402	0,000086515807	465.507,33
PR	CANDOI	4104428	0,000232029227	1.248.457,47
PR	CANTAGALO	4104451	0,000092739015	498.991,95
PR	CAPANEMA	4104501	0,000266500693	1.433.934,79
PR	CARAMBEI	4104659	0,000160484332	863.502,70
PR	CASCAVEL	4104808	0,001851967837	9.964.706,23
PR	CASTRO	4104907	0,000500003868	2.690.323,00
PR	CENTENARIO DO SUL	4105102	0,000067947111	365.596,52
PR	CERRO AZUL	4105201	0,000186369132	1.002.778,57
PR	CHOPINZINHO	4105409	0,000253750855	1.365.332,96
PR	CIDADE GAUCHA	4105607	0,000085445583	459.748,8



PR	IRATI	4110706	0,000707054662	3.804.381,40
PR	IRETAMA	4110805	0,000160006718	860.932,85
PR	ITAMBE	4111100	0,000040128290	215.914,45
PR	ITAPERUCU	4111258	0,000403276666	2.169.872,19
PR	ITAUNA DO SUL	4111308	0,000051552716	277.384,77
PR	IVAI	4111407	0,000167890500	903.352,36
PR	IVAIPORA	4111506	0,000343463008	1.848.038,56
PR	IVATUBA	4111605	0,000014529208	78.175,92
PR	JABOTI	4111704	0,000074119628	398.808,39
PR	JAGUARIAIVA	4112009	0,000213474164	1.148.620,02
PR	JANIOPOLIS	4112207	0,000035083426	188.770,04
PR	JAPIRA	4112306	0,000062290282	335.159,36
PR	JAPURA	4112405	0,000110715650	595.717,11
PR	JATAIZINHO	4112702	0,000149623621	805.065,51
PR	JESUITAS	4112751	0,000082494663	443.871,14
PR	JOAQUIM TAVORA	4112801	0,000184557547	993.031,14
PR	JUNDIAI DO SUL	4112900	0,000045728924	246.049,25
PR	JURANDA	4112959	0,000091157701	490.483,52
PR	JUSSARA	4113007	0,000045144326	242.903,76
PR	KALORE	4113106	0,000061552810	331.191,32
PR	LAPA	4113205	0,000551043628	2.964.947,75
PR	ARANJAL	4113254	0,000083882239	451.337,14
PR	LEOPOLIS	4113403	0,000057621887	310.040,58
PR	LINDOESTE	4113452	0,000094690882	509.494,17
PR	LOBATO	4113601	0,000060793310	327.104,75
PR	LUIZIANA	4113734	0,000042376858	228.013,11
PR	LUNARDELLI	4113759	0,000059378405	319.491,71
PR	MALLET	4113908	0,000146396025	787.699,09
PR	MAMBORE	4114005	0,000155482231	836.588,37
PR	MANDAGUARI	4114203	0,000231945173	1.248.005,21
PR	MANGUEIRINHA	4114401	0,000111429669	599.558,96
PR	MARECHAL CANDIDO RONDON	4114609	0,000331847513	1.785.540,18
PR	MARIA HELENA	4114708	0,000072830461	391.871,90
PR	MARILENA	4115002	0,000052668380	283.387,72
PR	MARILUZ	4115101	0,000128811220	693.082,21
PR	MARIPA	4115358	0,000047434023	255.223,71
PR	MARMELEIRO	4115408	0,000089683268	482.550,18
PR	MARQUINHO	4115457	0,000062875347	338.307,37
PR	MARUMBI	4115507	0,000031249329	168.140,28
PR	MATELANDIA	4115606	0,000300593806	1.617.376,35
PR	MATINHOS	4115705	0,000273878711	1.473.632,99
PR	MATO RICO	4115739	0,000048761447	262.366,05
PR	MAUA DA SERRA	4115754	0,000157031695	844.925,42
PR	MERCEDES	4115853	0,000090131362	484.961,20
PR	MIRADOR	4115903	0,000036731975	197.640,23
PR	MIRASELVA	4116000	0,000012568918	67.628,38
PR	MISSAL	4116059	0,000138615377	745.834,50
PR	MOREIRA SALES	4116109	0,000075240543	404.839,59
PR	MORRETES	4116208	0,000112164419	603.512,36
PR	MUNHOZ DE MELO	4116307	0,000061449440	330.635,13
PR	NOSSA SENHORA DAS GRACAS	4116406	0,000048852500	262.855,97
PR	NOVA CANTU	4116802	0,000048228900	259.500,63
PR	NOVA ESPERANCA DO SUDOESTE	4116950	0,000037043716	199.317,58
PR	NOVA FATIMA	4117008	0,000090943691	489.332,02
PR	NOVA LARANJEIRAS	4117057	0,000102091179	549.312,24
PR	NOVA LONDRINA	4117107	0,000091211142	490.771,07
PR	NOVA OLIMPIA	4117206	0,000041709823	224.424,06
PR	NOVA PRATA DO IGUAQU	4117255	0,000161637074	869.705,15
PR	NOVA SANTA BARBARA	4117214	0,000031854713	171.397,61
PR	NOVA TERAS	4117271	0,000097328155	523.684,30
PR	NOVO ITACOLOMI	4117297	0,000041811937	224.973,49
PR	RIBEIRAO DO PINHAL	4121901	0,000092047148	495.269,29
PR	RIO AZUL	4122008	0,000166770632	897.326,79
PR	RIO BONITO DO IGUAQU	4122156	0,000185728707	999.332,69
PR	RIO BRANCO DO SUL	4122206	0,000250859467	1.349.775,54
PR	RIO NEGRO	4122305	0,000207156531	1.114.627,34
PR	RONCADOR	4122503	0,000131743251	708.858,31
PR	RONDON	4122602	0,000120828496	650.130,33
PR	SABAUDIA	4122701	0,000144979202	780.075,73
PR	SALTO DO LONTRA	4123006	0,000093056120	500.698,17
PR	SANTA CRUZ DE MONTE CASTELO	4123303	0,000129407673	696.291,49
PR	SANTA INES	4123600	0,000024728808	133.055,93
PR	SANTA LUCIA	4123824	0,000023638791	127.190,98
PR	SANTA MARIA DO OESTE	4123857	0,000067082278	360.943,20
PR	SANTA MARIANA	4123907	0,000056790755	305.568,58
PR	SANTA TEREZINHA DE ITAIPU	4124053	0,000327924514	1.764.432,07
PR	SANTANA DO ITARARE	4124004	0,000077489870	416.942,33
PR	SANTO ANTONIO DO CAIUA	4124202	0,000037718450	202.948,06
PR	SANTO ANTONIO DO PARAISO	4124301	0,000029885024	160.799,49
PR	SANTO ANTONIO DO SUDOESTE	4124400	0,000271276888	1.459.633,61
PR	SAO CARLOS DO IVAI	4124608	0,000095244861	512.474,92
PR	SAO JOAO	4124806	0,000161695168	870.017,73
PR	SAO JOAO DO CAIUA	4124905	0,000096872739	521.233,88
PR	SAO JORGE DO IVAI	4125308	0,000063217293	340.147,24
PR	SAO JORGE DO PATROCINIO	4125357	0,000042376858	228.013,11
PR	SAO JORGE DOESTE	4125209	0,000065401796	351.901,19
PR	SAO JOSE DAS PALMEIRAS	4125456	0,000054129249	291.248,07
PR	SAO MANOEL DO PARANA	4125555	0,000027870148	149.958,24
PR	SAO MATEUS DO SUL	4125605	0,000571762196	3.076.426,17
PR	SAO PEDRO DO IGUAQU	4125753	0,000084634072	455.382,46
PR	SAO PEDRO DO PARANA	4125902	0,000041646788	224.084,89
PR	SAO SEBASTIAO DA AMOREIRA	4126009	0,000089445257	481.269,54
PR	SAO TOME	4126108	0,000039465251	212.346,90
PR	SAPOPEMA	4126207	0,000105101078	565.507,32
PR	SAUDADE DO IGUAQU	4126272	0,000099103557	533.237,03
PR	SENGES	4126306	0,000264743425	1.424.479,63
PR	SERRANOPOLIS DO IGUAQU	4126355	0,000033970563	182.782,16
PR	SULINA	4126652	0,000041443950	222.993,50
PR	TAPEJARA	4126801	0,000214123804	1.152.115,48
PR	TAPIRA	4126900	0,000033728519	181.479,82
PR	TEIXEIRA SOARES	4127007	0,00012972306	698.361,05
PR	TERRA BOA	4127205	0,000256460538	1.379.912,69
PR	TERRA ROXA	4127403	0,000235087652	1.264.913,65
PR	TUNAS DO PARANA	4127882	0,000055666471	299.519,26
PR	TUNEIRAS DO OESTE	4127908	0,000117540312	632.437,92
PR	TUPASSI	4127957	0,000051890030	279.199,72
PR	TURVO	4127965	0,000213226341	1.147.286,58
PR	URAI	4128401	0,000046500825	250.202,54
PR	VENTANIA	4128534	0,000061489824	330.852,42
PR	VERA CRUZ DO OESTE	4128559	0,000099884511	537.439,04
PR	VERE	4128609	0,000051890030	279.199,72
PR	VIRMOND	4128658	0,000054690408	294.267,45

RJ	ARARUAMA	3300209	0,000901884728	4.852.684,91
RJ	BARRA MANSA	3300407	0,001640437789	8.826.546,73
RJ	BELFORD ROXO	3300456	0,004077411304	21.938.937,07
RJ	BOM JESUS DO ITABAPOANA	3300605	0,000456463096	2.456.047,33
RJ	CAMBUCI	3300902	0,000081634603	439.243,50
RJ	CAMPOS DOS GOYTACAZES	3301009	0,005061275365	27.232.720,34
RJ	CANTAGALO	3301108	0,000102345160	550.678,81
RJ	IGUABA GRANDE	3301876	0,000575333418	3.095.641,50
RJ	ITALVA	3302056	0,000169537159	912.212,38
RJ	ITAPERUNA	3302205	0,001086011694	5.843.399,26
RJ	LAJE DO MURIAE	3302304	0,000112057564	602.937,42
RJ	MIRACEMA	3303005	0,000203556125	1.095.254,98
RJ	NATIVIDADE	3303104	0,000159764563	859.629,91
RJ	NILOPOLIS	3303203	0,001080484445	5.813.659,32
RJ	PARACAMBI	3303609	0,000454623824	2.446.150,93
RJ	PINHEIRAL	3303955	0,000181584760	977.035,75
RJ	RIO DAS FLORES	3304508	0,000179687621	966.828,00
RJ	SAO FIDELIS	3304805	0,000486535525	2.617.855,17
RJ	SAO JOSE DE UBA	3305133	0,000040993124	220.567,78
RJ	SAO JOSE DO VALE DO RIO PRETO	3305158	0,000337383067	1.815.324,80
RJ	SAO PEDRO DA ALDEIA	3305208	0,000620249852	3.337.319,06
RJ	SAPUCAIA	3305406	0,000132308269	711.898,45
RJ	SILVA JARDIM	3305604	0,000191433215	1.030.026,39
RJ	VARRE-SAI	3306156	0,000083888882	451.372,88
RJ	VASSOURAS	3306206	0,000186075161	1.001.196,82
RN	ACARI	2400109	0,000145784004	784.406,05
RN	ACU	2400208	0,000545292617	2.934.003,84
RN	AFONSO BEZERRA	2400307	0,000135853255	730.972,62
RN	ALEXANDRIA	2400505	0,000068821191	370.299,60
RN	ALMINO AFONSO	2400604	0,000043290899	232.931,20
RN	ALTO DO RODRIGUES	2400703	0,000260455596	1.401.408,52
RN	ANGICOS	2400802	0,000056843808	305.854,04
RN	ANTONIO MARTINS	2400901	0,000043152976	232.189,09
RN	APODI	2401008	0,000286885365	1.543.616,65
RN	AUGUSTO SEVERO	2401305	0,000058115272	312.695,29
RN	BAIA FORMOSA	2401404	0,000147930402	795.954,97
RN	BARAUNA	2401453	0,000375301171	2.019.347,12
RN	BREJINHO	2401800	0,000140543920	756.211,23
RN	CAICARA DO NORTE	2401859	0,000026674846	143.526,79
RN	CAICO	2402006	0,000241237507	1.298.003,58
RN	CANGUARETAMA	2402204	0,000519238858	2.793.818,87
RN	CARAUBAS	2402303	0,000118376100	636.934,96
RN	CARNAUBAIS	2402501	0,000075920624	408.498,84
RN	CEARA MIRIM	2402600	0,000494722842	2.661.907,88
RN	CERRO CORA	2402709	0,000083801792	450.904,29
RN	CORONEL EZEQUIEL	2402808	0,000080709903	434.268,06
RN	CURRAIS NOVOS	2403103	0,000214143368	1.152.220,74
RN	DOUTOR SEVERIANO	2403202	0,000149833414	806.194,32
RN	ENCANTO	2403301	0,000043987696	236.680,39
RN	EQUADOR	2403400	0,000094380909	507.826,33
RN	EXTREMOZ	2403608	0,000340786904	1.833.639,50
RN	FELIPE GUERRA	2403707	0,000087416217	470.352,08
RN	FERNANDO PEDROZA	2403756	0,000036513496	196.464,68
RN	GALINHOS	2404101	0,000034074453	183.341,15
RN	GOVERNADOR DIX-SEPT ROSADO	2404309	0,000069797216	375.551,21
RN	GUAMARE	2404507	0,000302592112	1.628.128,44
RN	IELMO MARINHO	2404606	0,000095493732	513.813,99
RN	IPANGUACU	2404705	0,000093033736	500.577,73
RN	IPUEIRA	2404804	0,000034009642	182.992,43
RN	ITAJA	2404853	0,000063260023	340.377,16
RN	ITAU	2404903	0,000077612330	417.601,24
RN	JACANA	2405009	0,000063921489	343.936,24
RN	JANDUIS	2405207	0,000035923049	193.287,71
RN	JAPI	2405405	0,000031864566	171.450,62
RN	JARDIM DO SERIDO	2405702	0,000063097881	339.504,73
RN	JOAO CAMARA	2405801	0,000473820178	2.549.438,92
RN	JOAO DIAS	2405900	0,000037667094	202.671,73
RN	JOSE DA PENHA	2406007	0,000072248052	388.738,18
RN	JUCURUTU	2406106	0,000214037597	1.151.651,63
RN	JUNDIA	2406155	0,000030942991	166.491,99
RN	LAGOA DE VELHOS	2406403	0,000061891290	333.012,55
RN	LAGOA NOVA	2406502	0,000279325821	1.502.941,73
RN	LAGOA SALGADA	2406601	0,000054659842	294.102,98
RN	LUCRECIA	2406908	0,000054337285	292.367,43
RN	LUIS GOMES	2407005	0,000127234045	684.596,06
RN	MAJOR SALES	2407252	0,000048776628	262.447,74
RN	MARCELINO VIEIRA	2407302	0,000035805831	192.657,01
RN	MARTINS	2407401	0,000098856860	531.909,65
RN	MONTANHAS	2407708	0,000100371296	540.058,23
RN	MONTE ALEGRE	2407807	0,000378430162	2.036.182,98
RN	MONTE DAS GAMELEIRAS	2407906	0,000039897667	214.673,56
RN	NOVA CRUZ	2408300	0,000382621860	2.058.736,85
RN	OLHO D'AGUA DO BORGES	2408409	0,000019300742	103.849,66
RN	PARANA	2408607	0,000019822965	106.659,53
RN	PASSAGEM	2409209	0,000066057890	355.431,37
RN	PEDRA PRETA	2409605	0,00018851157	101.430,62
RN	PEDRO AVELINO	2409704	0,000047362745	254.840,19
RN	PENDENCIAS	2409902	0,000072485859	390.017,73
RN	PORTALEGRE	2410207	0,000068131264	366.587,38
RN	PORTO DO MANGUE	2410256	0,000103972636	559.435,62
RN	PRESIDENTE JUSCELINO	2410306	0,000125000391	672.577,65
RN	RAFAEL GODEIRO	2410603	0,000066586243	358.274,23
RN	RIACHO DE SANTANA	2410801	0,000055693034	299.662,18
RN	RIACHUELO	2410900	0,000054746929	294.571,57
RN	RODOLFO FERNANDES	2411007	0,000063336767	340.790,09
RN	RUY BARBOSA	2411106	0,000069508108	373.995,63
RN	SANTANA DO MATOS	2411403	0,000123960981	666.985,00
RN	SAO BENTO DO NORTE	2411601	0,000092768351	499.149,79
RN	SAO FRANCISCO DO OESTE	2411908	0,000075661989	407.107,23
RN	SAO GONCALO DO AMARANTE	2412005	0,001311817136	7.058.369,01
RN	SAO JOAO DO SABUGI	2412104	0,000084547215	454.915,11
RN	SAO JOSE DE MIBUBI	2412203	0,000439609740	2.365.366,09
RN	SAO MIGUEL	2412500	0,000332670944	1.789.970,73
RN	SAO TOME	2412906	0,000107767896	579.856,41
RN	SENADOR GEORGINO AVELINO	2413201	0,000091595030	492.836,62
RN	SERRA DE SAO BENTO	2413300	0,000049328555	265.417,44
RN	SERRINHA	2413508	0,000122310417	658.103,96
RN	SERRINHA DOS PINTOS	2413557	0,000069645991	374.737,52
RN	TABOLEIRO GRANDE	2413805	0,000044336862	238.559,11
RN	TENENTE ANANIAS	2414100	0,000181218802	975.066,68
RN	TENENTE LAURENTINO CRUZ	2414159	0,000075932411	408.562,26
RN	TIBAU	2411056	0,000067447519	362.908,42
RN	TIBAU DO SUL	2414209	0,000107268571	577.169,74
RN	TIMBAUBA DOS BATISTAS	2414308	0,000011338962	61.010,47
RN	TOUROS	2414407	0,000516973656	2.781.630,71
RN	UMARIZAL	2414506	0,000088718141	477.357,22

PR	ORTIGUEIRA	4117305	0,000291700403	1.569.524,46
PR	OURIZONA	4117404	0,000020525390	110.439,00
PR	OURO VERDE DO OESTE	4117453	0,000095040655	511.376,16
PR	PALMAS	4117602	0,000631735348	3.399.117,97
PR	PALOTINA	4117909	0,000236906815	1.274.701,84
PR	PARAISO DO NORTE	4118006	0,000202836170	1.091.381,18
PR	PARANÁ	41	0,098547077074	530.242.833,28
PR	PARANACITY	4118105	0,000138307099	744.175,78
PR	PARANAPOEMA	4118303	0,000018449788	99.271,01
PR	PARANAVAI	4118402	0,000553887099	2.980.247,34
PR	PATO BRAGADO	4118451	0,000097194853	522.967,05
PR	PAULO FRONTIN	4118709	0,000040128290	215.914,45
PR	PEABIRU	4118808	0,000088991401	478.827,52
PR	PEROBAL	4118857	0,000054138598	291.298,38
PR	PEROLA DOESTE	4119004	0,000082048414	441.470,05
PR	PINHAO	4119301	0,000192973332	1.038.313,15
PR	PIRAI DO SUL	4119400	0,000308058516	1.657.541,00
PR	PITANGA	4119608	0,000412538454	2.219.706,21
PR	PONTA GROSSA	4119905	0,001826811195	9.829.348,30
PR	PORTO VITORIA	4120309	0,000055719714	299.805,74
PR	PRADO FERREIRA	4120333	0,000060228538	324.065,93
PR	PRIMEIRO DE MAIO	4120507	0,000046952375	252.632,15
PR	QUATRO BARRAS	4120804	0,000310597671	1.671.203,19
PR	QUATRO PONTES	4120853	0,000070746831	380.660,71
PR	QUEDAS DO IGUAÇU	4120903	0,000200866829	1.080.784,94
PR	RESERVA DO IGUAÇU	4121752	0,000120180408	646.643,23

RN	VENHA-VER	2414753	0,000035824556	192.757,76
RN	VERA CRUZ	2414803	0,000255735980	1.376.014,13
RO	ALTA FLORESTA DOESTE	1100015	0,000140002432	753.297,70
RO	ALTO ALEGRE DOS PARECIS	1100379	0,000079465397	427.571,86
RO	ALTO PARAISO	1100403	0,000173033974	931.027,36
RO	ARIQUEMES	1100023	0,000562982784	3.029.187,63
RO	BURITIS	1100452	0,000182710562	983.093,25
RO	CABIXI	1100031	0,000071010553	382.079,69
RO	CACAU LANDIA	1100601	0,000028720851	154.535,54
RO	CASTANHEIRAS	1100908	0,000025256749	135.896,57
RO	CHUPINGUAIA	1100924	0,000070370550	378.636,09
RO	COLORADO DO OESTE	1100064	0,000199645590	1.074.213,93
RO	CORUMBIARA	1100072	0,000046439917	249.874,82
RO	ESPIGÃO DOESTE	1100098	0,000324493863	1.745.973,10
RO	ITAPUA DO OESTE	1101104	0,000158460545	852.613,50
RO	MACHADINHO DOESTE	1100130	0,000401896767	2.162.447,50
RO	MONTE NEGRO	1101401	0,000095312803	512.840,48
RO	NOVA MAMORE	1100338	0,000353747495	1.903.375,32
RO	NOVA UNIAO	1101435	0,000099580882	535.805,33
RO	NOVO HORIZONTE DO OESTE	1100502	0,000042895759	230.805,11
RO	PARECIS	1101450	0,000028711600	154.485,76
RO	PIMENTEIRAS DO OESTE	1101468	0,000017123711	92.135,91
RO	PRESIDENTE MEDICI	1100254	0,000092652532	498.526,62
RO	PRIMAVERA DE RONDONIA	1101476	0,000048553269	261.245,93
RO	RIO CRESPO	1100262	0,000046003356	247.525,86
RO	ROLIM DE MOURA	1100288	0,000331441060	1.783.353,22
RO	SAO FELIPE DOESTE	1101484	0,000027773451	149.437,95
RO	SAO FRANCISCO DO GUAPORE	1101492	0,000274538560	1.477.183,38
RO	SAO MIGUEL DO GUAPORE	1100320	0,000144141126	775.566,37
RO	SERINGUEIRAS	1101500	0,000064899250	349.197,19
RO	VALE DO PARAISO	1101807	0,000096485170	519.148,53
RR	ALTO ALEGRE	1400050	0,000174023834	936.353,40
RR	AMAJARI	1400027	0,000075592545	406.733,58
RR	CANTA	1400175	0,000160567470	863.950,03
RR	NORMANDIA	1400407	0,000191557050	1.030.692,70
RR	SAO JOAO DA BALIZA	1400506	0,000070339859	378.470,95
RS	AJURICABA	4300208	0,000071621197	385.365,33
RS	ALEGRIA	4300455	0,000038210423	205.595,17
RS	ALPESTRE	4300505	0,000086575907	465.830,70
RS	ALTO ALEGRE	4300554	0,000007668193	41.259,51
RS	ALTO FELIZ	4300570	0,000045490170	244.764,61
RS	ANTA GORDA	4300703	0,000018276822	98.340,35
RS	ARATIBA	4300901	0,000079326584	426.824,96
RS	ARROIO DO MEIO	4301008	0,000324312880	1.744.999,30
RS	ARROIO DO TIGRE	4301206	0,000126932378	682.972,91
RS	ARROIO GRANDE	4301305	0,000129539347	696.999,98
RS	BARAO DE COTEGIPE	4301701	0,000035112254	188.925,15
RS	BARRA DO GUARITA	4301859	0,000026290949	141.461,20
RS	BARRA DO RIO AZUL	4301925	0,000011486502	61.804,32
RS	BARRACAO	4301800	0,000025650045	138.012,74
RS	BENJAMIN CONSTANT DO SUL	4302055	0,000013894997	74.763,48
RS	BOA VISTA DO BURICA	4302204	0,000053533214	288.041,05
RS	BOA VISTA DO CADEADO	4302220	0,000018507444	99.581,23
RS	BOM PROGRESSO	4302378	0,000015797631	85.000,80
RS	BOM RETIRO DO SUL	4302402	0,000198402482	1.067.525,26
RS	BOZANO	4302584	0,000010666284	57.391,05
RS	BRAGA	4302600	0,000018911033	101.752,79
RS	BROCHIER	4302659	0,000048728183	262.187,07
RS	BUTIA	4302709	0,000123731420	665.749,82
RS	CACHOEIRINHA	4303103	0,001380297622	7.426.835,41
RS	CAIBATE	4303301	0,000022694239	122.108,72
RS	CAICARA	4303400	0,000012987311	69.879,58
RS	CAMARGO	4303558	0,000021332568	114.782,11
RS	CAMPINA DAS MISSOES	4303707	0,000067651310	364.004,93
RS	CAMPINAS DO SUL	4303806	0,000025368459	136.497,64
RS	CAMPO BOM	4303905	0,000497991220	2.679.493,73
RS	CAMPO NOVO	4304002	0,000026520319	142.695,34
RS	CAMPOS BORGES	4304101	0,000043308037	233.023,41
RS	CANDELARIA	4304200	0,000267873749	1.441.322,66
RS	CANDIDO GODOI	4304309	0,000061056328	328.519,95
RS	CANELA	4304408	0,000555697525	2.989.988,53
RS	CANGUCU	4304507	0,000481315368	2.589.767,57
RS	CANUDOS DO VALE	4304614	0,000023447449	126.161,45
RS	CAPAO BONITO DO SUL	4304622	0,000032185658	173.178,29
RS	CARAA	4304713	0,000096187386	517.546,27
RS	CARLOS BARBOSA	4304804	0,000161125680	866.953,54
RS	CARLOS GOMES	4304853	0,000015794506	84.983,99
RS	CASCA	4304903	0,000087253198	469.474,94

	CENTENARIO	4305116	0,000009916761	53.358,17
RS	CERRO BRANCO	4305132	0,000020294767	109.198,11
RS	CERRO GRANDE	4305157	0,000038220137	205.647,44
RS	CHARQUEADAS	4305355	0,000422201187	2.271.697,55
RS	CHARRUA	4305371	0,000017123710	92.135,91
RS	CHIAPETTA	4305405	0,000050077345	269.446,38
RS	CIRIACO	4305504	0,000018276822	98.340,35
RS	COLINAS	4305587	0,000040541216	218.136,24
RS	COQUEIRO BAIXO	4305835	0,000009224894	49.635,50
RS	CORONEL BARROS	4305871	0,000024157692	129.982,98
RS	CORONEL PILAR	4305934	0,000009628483	51.807,06
RS	COTIPORA	4305959	0,000026406260	142.081,64
RS	COXILHA	4305975	0,000057341493	308.531,89
RS	CRISTAL	4306056	0,000038444319	206.853,67
RS	CRISTAL DO SUL	4306072	0,000018107124	97.427,27
RS	CRUZ ALTA	4306106	0,000501538090	2.698.578,04
RS	CRUZEIRO DO SUL	4306205	0,000056327434	303.075,64
RS	DAVID CANABARRO	4306304	0,000011934707	64.215,94
RS	DERRUBADAS	4306320	0,000045196213	243.182,94
RS	DOIS IRMAOS	4306403	0,000214635947	1.154.871,11
RS	DOIS IRMAOS DAS MISSOES	4306429	0,000017584955	94.617,69
RS	DOM PEDRITO	4306601	0,000134232296	722.250,88
RS	DOM PEDRO DE ALCANTARA	4306551	0,000035285128	189.855,31
RS	DONA FRANCISCA	4306700	0,000026586449	143.051,16
RS	DOUTOR MAURICIO CARDOSO	4306734	0,000063408394	341.175,48
RS	DOUTOR RICARDO	4306759	0,000009455517	50.876,40
RS	ELDORADO DO SUL	4306767	0,000577264074	3.106.029,60
RS	ENGENHO VELHO	4306924	0,000021881958	117.738,16
RS	ENTRE-IJUIS	4306932	0,000041790470	224.857,99
RS	EREBANGO	4306973	0,000034370300	184.932,99
RS	ERECHIM	4307005	0,000766118058	4.122.178,17
RS	ERVAL GRANDE	4307203	0,000062398826	335.743,40
RS	ERVAL SECO	4307302	0,000097984767	527.217,27
RS	ESMERALDA	4307401	0,000043442040	233.744,43
RS	ESPERANCA DO SUL	4307450	0,000063048327	339.238,10
RS	ESPUMOSO	4307500	0,000127028673	683.491,03
RS	ESTEIO	4307708	0,000534085065	2.873.700,43
RS	ESTRELA VELHA	4307815	0,000019584262	105.375,17
RS	FAGUNDES VARELA	4307864	0,000029227666	157.262,51
RS	FAXINAL DO SOTURNO	4308003	0,000055246886	297.261,64
RS	FAXINALZINHO	4308052	0,000014356242	77.245,26
RS	FAZENDA VILANOVA	4308078	0,000094184564	506.769,88
RS	FLORIANO PEIXOTO	4308250	0,000009628483	51.807,06
RS	FONTOURA XAVIER	4308300	0,000110251782	593.221,22
RS	FORQUETINHA	4308433	0,000037168827	199.990,75
RS	FORTALEZA DOS VALOS	4308458	0,000067377564	362.532,02
RS	FREDERICO WESTPHALEN	4308508	0,000119058996	640.609,35
RS	GARIBALDI	4308607	0,000381006136	2.050.043,28
RS	GARRUCHOS	4308656	0,000014413897	77.555,48
RS	GENTIL	4308854	0,000024442583	131.515,87
RS	GETULIO VARGAS	4308904	0,000081661021	439.385,65
RS	GIRUA	4309001	0,000095903265	516.017,53
RS	GLORINHA	4309050	0,000143649546	772.921,37
RS	GRAMADO	4309100	0,000560426986	3.015.435,89
RS	HARMONIA	4309555	0,000030208019	162.537,40
RS	HERVEIRAS	4309571	0,000017873233	96.168,80
RS	HORIZONTINA	4309605	0,000302297967	1.626.545,76
RS	HUMAITA	4309704	0,000074071506	398.549,47
RS	IBIACA	4309803	0,000046885150	252.270,44
RS	IBIRAPUITA	4309951	0,000023389962	125.852,13
RS	IBIRUBA	4310009	0,000205265761	1.104.453,85
RS	ILOPOLIS	4310306	0,000046019572	247.613,11
RS	IMBE	4310330	0,000510476998	2.746.674,77
RS	IPIRANGA DO SUL	4310462	0,000015147651	81.503,52
RS	IRAI	4310504	0,000048315383	259.965,96
RS	ITACURUBI	4310553	0,000047130561	253.590,90
RS	ITAPUCA	4310579	0,000020467734	110.128,78
RS	ITATI	4310652	0,000015587541	83.870,39
RS	ITATIBA DO SUL	4310702	0,000015624665	84.070,14
RS	JABOTICABA	4310850	0,000024474797	131.689,20
RS	JACUTINGA	4310900	0,000040691948	218.947,27
RS	JAGUARI	4311106	0,000048891939	263.068,18
RS	JARI	4311130	0,000048017737	258.364,45
RS	JOIA	4311155	0,000032129520	172.876,24
RS	LAGOA BONITA DO SUL	4311239	0,000030001518	161.426,30
RS	LAGOA DOS TRES CANTOS	4311270	0,000012165329	65.456,82
RS	LAGOA VERMELHA	4311304	0,000131768466	708.993,98
RS	LAGOAO	4311254	0,000031322511	168.534,04
RS	LINHA NOVA	4311643	0,000017009966	91.523,90
RS	MACAMBARA	4311718	0,000035816833	192.716,21
RS	MAMPITUBA	4311734	0,000043238636	232.649,99
RS	MARATA	4311791	0,000016489498	88.723,46
RS	MARIANO MORO	4312005	0,000009628483	51.807,06
RS	MARQUES DE SOUZA	4312054	0,000023211621	124.892,55
RS	MATO CASTELHANO	4312138	0,000023696447	127.501,21
RS	MATO QUEIMADO	4312179	0,000013664375	73.522,60
RS	MAXIMILIANO DE ALMEIDA	4312203	0,000020871323	112.300,33
RS	MONTAURI	4312351	0,000018251010	98.201,46
RS	MONTE ALEGRE DOS CAMPOS	4312377	0,000031280929	168.310,30
RS	MONTE BELO DO SUL	4312385	0,000039533350	212.713,32
RS	MONTENEGRO	4312401	0,000333076585	1.792.153,33
RS	MORMACO	4312427	0,000015346908	82.575,64
RS	MORRINHOS DO SUL	4312443	0,000042212135	227.126,80
RS	MORRO REDONDO	4312450	0,000073070394	393.162,88
RS	MORRO REUTER	4312476	0,000034359206	184.873,29
RS	MUCUM	4312609	0,000020813668	111.990,11
RS	MULITERNO	4312625	0,000003689958	19.854,20
RS	NICOLAU VERGUEIRO	4312674	0,000012107674	65.146,60
RS	NOVA ALVORADA	4312757	0,000041033895	220.787,15
RS	NOVA BASSANO	4312906	0,000048582269	261.401,97
RS	NOVA BOA VISTA	4312955	0,000039079632	210.272,04
RS	NOVA BRESCIA	4313003	0,000016604810	89.343,91
RS	NOVA CANDELARIA	4313011	0,000026169351	140.806,92
RS	NOVA PADUA	4313086	0,000011646429	62.664,83
RS	NOVA PALMA	4313102	0,000018853378	101.442,57
RS	NOVA PRATA	4313300	0,000141768233	762.798,77
RS	NOVA ROMA DO SUL	4313359	0,000042669391	229.587,11
RS	NOVA SANTA RITA	4313375	0,000513976942	2.765.506,58
RS	NOVO BARREIRO	4313490	0,000053591218	288.353,14
RS	NOVO TIRADENTES	4313441	0,000019487589	104.855,01
RS	NOVO XINGU	4313466	0,000009397861	50.566,17
RS	PALMITINHO	4313805	0,000047796483	257.173,97
RS	PANTANO GRANDE	4313953	0,000142841007	768.570,95
RS	PARAISO DO SUL	4314027	0,000028491082	153.299,24
RS	PASSA SETE	4314068	0,000047115356	253.509,09



RS	PASSO DO SOBRADO	4314076	0,000069057704	371.572,18
RS	PAULO BENTO	4314134	0,000013203130	71.040,82
RS	PEDRAS ALTAS	4314175	0,000017181365	92.446,13
RS	PEDRO OSORIO	4314209	0,000053245331	286.492,06
RS	PICADA CAFE	4314423	0,000090736250	488.215,86
RS	PINHAL	4314456	0,000049825566	268.091,66
RS	PINHAL DA SERRA	4314464	0,000036165569	194.592,62
RS	PINHAL GRANDE	4314472	0,000018666194	100.435,40
RS	PINHEIRO MACHADO	4314506	0,000060764074	326.947,44
RS	PIRATINI	4314605	0,000057234264	307.954,93
RS	POCO DAS ANTAS	4314753	0,000027288006	146.825,96
RS	PORTO LUCENA	4315008	0,000030419524	163.675,42
RS	PORTO MAUA	4315057	0,000027187449	146.284,91
RS	PORTO VERA CRUZ	4315073	0,000008071782	43.431,07
RS	POUSO NOVO	4315131	0,000022800135	122.678,51
RS	PRESIDENTE LUCENA	4315149	0,000048573147	261.352,89
RS	PROGRESSO	4315156	0,000054018471	290.652,02
RS	PROTASIO ALVES	4315172	0,000024263663	130.553,17
RS	PUTINGA	4315206	0,000017181365	92.446,13
RS	QUARAI	4315305	0,000220826116	1.188.177,96
RS	QUINZE DE NOVEMBRO	4315354	0,000034211836	184.080,35
RS	REDENTORA	4315404	0,000076798257	413.221,04
RS	RELVADO	4315453	0,000020589812	110.785,63
RS	RIO DOS INDIOS	4315552	0,000032861755	176.816,10
RS	RIOZINHO	4315750	0,000030269184	162.866,50
RS	RODEIO BONITO	4315909	0,000090964520	489.444,09
RS	ROLANTE	4316006	0,000337240929	1.814.560,02
RS	ROQUE GONZALES	4316303	0,000031891254	171.594,22
RS	SAGRADA FAMILIA	4316428	0,000014759831	79.416,81
RS	SALDANHA MARINHO	4316436	0,000033644259	181.026,45
RS	SALTO DO JACUI	4316451	0,000035625832	191.688,51
RS	SALVADOR DAS MISSOES	4316477	0,000017469643	93.997,24
RS	SANANDUVA	4316600	0,000152622026	821.198,74
RS	SANTA BARBARA DO SUL	4316709	0,000054052115	290.833,05
RS	SANTA CECILIA DO SUL	4316733	0,000015048109	80.967,92
RS	SANTA CRUZ DO SUL	4316808	0,001124966095	6.052.997,48
RS	SANTANA DA BOA VISTA	4317004	0,000029410881	158.248,31
RS	SANTANA DO LIVRAMENTO	4317103	0,000511300850	2.751.107,59
RS	SANTO ANGELO	4317509	0,000544679093	2.930.702,71
RS	SANTO ANTONIO DA PATRULHA	4317608	0,000373285014	2.008.498,98
RS	SANTO ANTONIO DAS MISSOES	4317707	0,000117290960	631.096,25
RS	SANTO ANTONIO DO PALMA	4317558	0,000011934707	64.215,94
RS	SANTO EXPEDITO DO SUL	4317954	0,000029898631	160.872,70
RS	SAO DOMINGOS DO SUL	4318051	0,000009974417	53.668,39
RS	SAO FRANCISCO DE ASSIS	4318101	0,000161514995	869.048,29
RS	SAO JOAO DA URTIGA	4318424	0,000046677584	251.153,61
RS	SAO JORGE	4318440	0,000030185957	162.418,69
RS	SAO JOSE DO NORTE	4318507	0,000275774235	1.483.832,05
RS	SAO JOSE DO SUL	4318614	0,000036338227	195.521,62
RS	SAO LOURENCO DO SUL	4318804	0,000203749380	1.096.294,80
RS	SAO MARTINHO	4319109	0,000048171244	259.190,41
RS	SAO MIGUEL DAS MISSOES	4319158	0,000043018464	231.465,34
RS	SAO PAULO DAS MISSOES	4319307	0,000086009271	462.781,86
RS	SAO PEDRO DA SERRA	4319356	0,000056461067	303.794,66
RS	SAO PEDRO DO BUTIA	4319372	0,000027503838	147.987,27
RS	SAO SEPE	4319604	0,000114658803	616.933,66
RS	SAO VALENTIM	4319703	0,000050972215	274.261,32
RS	SAO VALENTIM DO SUL	4319711	0,000007783504	41.879,96
RS	SAO VENDELINO	4319752	0,000036415778	195.938,89
RS	SAO VICENTE DO SUL	4319802	0,000093781516	504.601,23
RS	SEBERI	4320206	0,000066188616	356.134,76
RS	SEDE NOVA	4320230	0,000041967589	225.810,99
RS	SEGREDO	4320263	0,000052329953	281.566,77
RS	SELBACH	4320305	0,000020006489	107.647,00
RS	SENADOR SALGADO FILHO	4320321	0,000031012026	166.863,44
RS	SENTINELA DO SUL	4320354	0,000065112245	350.343,23
RS	SERIO	4320453	0,000020973953	112.852,54
RS	SERTAO	4320503	0,000062629480	336.984,45
RS	SINIMBU	4320677	0,000096240491	517.832,01
RS	SOBRADINHO	4320701	0,000148320015	798.051,32
RS	SOLEDADE	4320800	0,000261010522	1.404.394,35
RS	TABAI	4320859	0,000064238358	345.641,19
RS	TAPEJARA	4320909	0,000177652879	955.879,86
RS	TAPEIRA	4321006	0,000092565199	498.056,71
RS	TAPES	4321105	0,000079207435	426.183,87
RS	TIO HUGO	4321469	0,000070471858	379.181,19
RS	TIRADENTES DO SUL	4321477	0,000020462008	110.097,97
RS	TRAVESSEIRO	4321626	0,000030821830	165.840,07
RS	TRES ARROIOS	4321634	0,000010896906	58.631,94
RS	TRES CACHOEIRAS	4321667	0,000137035634	737.334,53
RS	TRES FORQUILHAS	4321832	0,000015552506	83.681,88
RS	TRES PASSOS	4321907	0,000183083532	985.100,05
RS	TRIUNFO	4322004	0,000420743009	2.263.851,67
RS	TUCUNDUVA	4322103	0,000015933691	85.732,89
RS	TUPANCI DO SUL	4322186	0,000022700790	122.143,97
RS	TUPARENDI	4322301	0,000038225655	205.677,13
RS	TURUCU	4322327	0,000051202240	275.499,00
RS	UBIRETAMA	4322343	0,000006284459	33.814,19
RS	VANINI	4322558	0,000012296491	66.162,55
RS	VERA CRUZ	4322707	0,000125829103	677.036,62
RS	VIADUTOS	4322905	0,000052744528	283.797,44
RS	VICENTE DUTRA	4323101	0,000072041201	387.625,20
RS	VICTOR GRAEFF	4323200	0,000022410304	120.580,98
RS	VILA LANGARO	4323358	0,000015970598	85.931,47
RS	VILA NOVA DO SUL	4323457	0,000050637823	272.462,09
RS	VISTA ALEGRE	4323507	0,000014702175	79.106,59
RS	VISTA GAUCHA	4323705	0,000044770252	240.891,01
RS	VITORIA DAS MISSOES	4323754	0,000016950743	91.205,24
SC	ABDON BATISTA	4200051	0,000017469643	93.997,24
SC	ABELARDO LUZ	4200101	0,000144692558	778.533,41
SC	AGROLANDIA	4200200	0,000095437145	513.509,52
SC	AGRONOMICA	4200309	0,000039724701	213.742,90
SC	AGUAS DE CHAPECO	4200507	0,000046854573	252.105,92
SC	AGUAS FRIAS	4200556	0,000019256967	103.614,12
SC	ANITAPOLIS	4201109	0,000022082091	118.815,00

SC	APIUNA	4201257	0,000095810407	515.517,89
SC	ASCURRA	4201703	0,000070876016	381.355,80
SC	ATALANTA	4201802	0,000020756012	111.679,89
SC	BARRA BONITA	4202099	0,000008994272	48.394,62
SC	BELA VISTA DO TOLDO	4202131	0,000064574260	347.448,55
SC	BELMONTE	4202156	0,000041339987	222.434,11
SC	BENEDITO NOVO	4202206	0,000081956193	440.973,85
SC	BIGUACU	4202305	0,000599208761	3.224.105,28
SC	BOCAINA DO SUL	4202438	0,000038686900	208.158,90
SC	BOM JESUS	4202537	0,000039662611	213.408,82
SC	BOM RETIRO	4202602	0,000093745110	504.405,35
SC	BOTUVERA	4202701	0,000029173728	156.972,29
SC	BRACO DO NORTE	4202800	0,000227037627	1.221.599,65
SC	BRACO DO TROMBUDO	4202859	0,000030522972	164.232,04
SC	BRUNOPOLIS	4202875	0,000015105764	81.278,14
SC	BRUSQUE	4202909	0,000860868411	4.631.992,33
SC	CAIBI	4203105	0,000035342876	190.166,03
SC	CALMON	4203154	0,000081756486	439.899,31
SC	CAMPO BELO DO SUL	4203402	0,000082301204	442.830,22
SC	CAMPO ERE	4203501	0,000163284250	878.567,95
SC	CANELINHA	4203709	0,000086944628	467.814,65
SC	CANOINHAS	4203808	0,000327812227	1.763.827,90
SC	CATANDUVAS	4204004	0,000077239033	415.592,68
SC	CAXAMBU DO SUL	4204103	0,000056296323	302.908,24
SC	CERRO NEGRO	4204178	0,000018835331	101.345,46
SC	CHAPADAO DO LAGEADO	4204194	0,000021447879	115.402,55
SC	COCAL DO SUL	4204251	0,000115010091	618.823,80
SC	CORDILHEIRA ALTA	4204350	0,000086375647	464.753,18
SC	CORONEL FREITAS	4204400	0,000123934913	666.844,73
SC	CORONEL MARTINS	4204459	0,000036444987	196.096,06
SC	CORREIA PINTO	4204558	0,000226783943	1.220.234,67
SC	CUNHATAI	4204756	0,000009743795	52.427,51
SC	DONA EMMA	4205100	0,000027040471	145.494,08
SC	DOUTOR PEDRINHO	4205159	0,000043745069	235.374,91
SC	ENTRE RIOS	4205175	0,000045239613	243.416,46
SC	FAXINAL DOS GUEDES	4205308	0,000093954719	505.533,17
SC	FLOR DO SERTAO	4205357	0,000013145474	70.730,59
SC	FREI ROGERIO	4205555	0,000035066111	188.676,87
SC	GALVAO	4205605	0,000051021797	274.528,10
SC	GASPAR	4205902	0,001026073130	5.520.893,57
SC	GOVERNADOR CELSO RAMOS	4206009	0,000149893667	806.518,52
SC	GRAVATAL	4206207	0,000093142324	501.162,00
SC	GUABIRUBA	4206306	0,000492018144	2.647.354,97
SC	GUARUJA DO SUL	4206603	0,000039896844	214.669,13
SC	GUATAMBU	4206652	0,000068080204	366.312,64
SC	HERVAL DOESTE	4206702	0,000275475020	1.482.222,10
SC	IBIAM	4206751	0,000015797631	85.000,80
SC	IBICARE	4206801	0,000041956464	225.751,13
SC	ICARA	4207007	0,000736441227	3.962.498,88
SC	ILHOTA	4207106	0,000163009589	877.090,11
SC	IMBITUBA	4207304	0,000471559921	2.537.277,37
SC	IOMERE	4207577	0,000025465907	137.021,97
SC	IPORA DO OESTE	4207650	0,000061576169	331.317,00
SC	IPUACU	4207684	0,000075414469	405.775,42
SC	IPUMIRIM	4207700	0,000054893554	295.360,50
SC	IRACEMINHA	4207759	0,000018682423	100.522,73
SC	IRATI	4207858	0,000014875142	80.037,25
SC	ITAIOPOLIS	4208104	0,000137014498	737.220,81
SC	ITAPIRANGA	4208401	0,000224364618	1.207.217,24
SC	ITAPOA	4208450	0,000639016199	3.438.293,35
SC	JARDINOPOLIS	4208955	0,000024221147	130.324,41
SC	JOACABA	4209003	0,000176422398	949.259,13
SC	JUPIA	4209177	0,000029344237	157.889,73
SC	LACERDOPOLIS	4209201	0,000015852884	85.298,10
SC	LAJEADO GRANDE	4209458	0,000013433752	72.281,70
SC	LAURENTINO	4209508	0,000103219200	555.381,68
SC	LAURO MULLER	4209607	0,000105116379	565.589,65
SC	LINDOIA DO SUL	4209854	0,000030153873	162.246,06
SC	LONTRAS	4209904	0,000108334851	582.906,97
SC	LUIZ ALVES	4210001	0,000186366296	1.002.763,31
SC	MACIEIRA	4210050	0,000030056581	161.722,57
SC	MARAVILHA	4210506	0,000378054687	2.034.162,70
SC	MAREMA	4210555	0,000013433752	72.281,70
SC	MATOS COSTA	4210704	0,000019545245	105.165,23
SC	MODELO	4210902	0,000028712483	154.490,51
SC	MONDAI	4211009	0,000075194098	404.589,69
SC	MORRO GRANDE	4211256	0,000033454252	180.004,09
SC	NOVA ERECHIM	4211405	0,000071638142	385.456,50
SC	NOVA ITABERABA	4211454	0,000057352609	308.591,70
SC	NOVA TRENTO	4211504	0,000091683617	493.313,27
SC	NOVA VENEZA	4211603	0,000193264404	1.039.879,30
SC	NOVO HORIZONTE	4211652	0,000014125619	76.004,37
SC	ORLEANS	4211702	0,000200576956	1.079.225,25
SC	OURO VERDE	4211850	0,000017700266	95.238,13
SC	PAINEL	4211892	0,000020736213	111.573,36
SC	PAPANDUVA	4212205	0,000104010682	559.640,33
SC	PARAISO	4212239	0,000054185754	291.552,10
SC	PASSO DE TORRES	4212254	0,000268481286	1.444.591,58

SC	PASSOS MAIA	4212270	0,000058111974	312.677,54
SC	PAULO LOPES	4212304	0,000075463654	406.040,07
SC	PEDRAS GRANDES	4212403	0,000052273704	281.264,12
SC	PERITIBA	4212601	0,000022609513	121.652,84
SC	PESCARIA BRAVA	4212650	0,000074688402	401.868,74
SC	PETROLANDIA	4212700	0,000098313120	528.984,00
SC	PINHEIRO PRETO	4213005	0,000051953791	279.542,79
SC	PORTO UNIAO	4213609	0,000242112724	1.302.712,78
SC	POUSO REDONDO	4213708	0,000195371324	1.051.215,80
SC	PRESIDENTE CASTELLO BRANCO	4213906	0,000027878870	150.005,17
SC	PRINCESA	4214151	0,000021793813	117.263,89
SC	QUILOMBO	4214201	0,000133197224	716.681,57
SC	RIO DO CAMPO	4214508	0,000071127002	382.706,26
SC	RIO DO OESTE	4214607	0,000095102668	511.709,83
SC	RIO RUFINO	4215059	0,000036041406	193.924,55
SC	RODEIO	4215109	0,000091153486	490.460,84
SC	SALTO VELOSO	4215406	0,000049419907	265.908,97
SC	SANGAO	4215455	0,000052360242	281.729,75
SC	SANTA CECILIA	4215505	0,000104131986	560.293,02
SC	SANTA HELENA	4215554	0,000031570193	169.866,72
SC	SANTA ROSA DO SUL	4215653	0,000171933810	925.107,81
SC	SANTIAGO DO SUL	4215695	0,000012050018	64.836,38
SC	SAO BERNARDINO	4215752	0,000042996511	231.347,21
SC	SAO CRISTOVAO DO SUL	4216057	0,000036196200	194.757,43
SC	SAO JOAO DO ITAPERIU	4216354	0,000077180222	415.285,92
SC	SAO JOAO DO OESTE	4216255	0,000039436423	212.191,79
SC	SAO JOAO DO SUL	4216404	0,000158560346	853.150,49
SC	SAO JOAQUIM	4216503	0,000269466358	1.449.891,86
SC	SAO JOSE DO CERRITO	4216800	0,000074879774	402.898,44
SC	SAO MARTINHO	4217105	0,000046202213	248.595,83
SC	SAO MIGUEL DA BOA VISTA	4217154	0,000024729430	133.059,28
SC	SAUDADES	4217303	0,000069903685	376.124,07
SC	TANGARA	4217907	0,000108628242	584.485,59
SC	TIGRINHOS	4217956	0,000019314622	103.924,34
SC	TIMBE DO SUL	4218103	0,000065714506	353.583,76
SC	TIMBO GRANDE	4218251	0,000141067859	759.030,34
SC	TRES BARRAS	4218301	0,000350037921	1.883.415,57
SC	TREVISO	4218350	0,000021736157	116.953,66
SC	TREZE DE MAIO	4218400	0,000101892012	548.240,60
SC	TUBARAO	4218707	0,000703024285	3.782.695,54
SC	TUNAPOLIS	4218756	0,000058133458	312.793,14
SC	UNIAO DO OESTE	4218855	0,000018853378	101.442,57
SC	URUBICI	4218905	0,000153632462	826.635,50
SC	URUPEMA	4218954	0,000013376097	71.971,49
SC	VARGEM	4219150	0,000017527299	94.307,46
SC	VIDEIRA	4219309	0,000705381763	3.795.380,20
SC	VITOR MEIRELES	4219358	0,000072991228	392.736,92
SC	WITMARSUM	4219408	0,000029692628	159.764,28
SC	XANXERE	4219507	0,000483723152	2.602.722,90
SE	ARACAJU	2800308	0,003374444816	18.156.552,52
SE	ARAUJA	2800407	0,000198989123	1.070.681,74
SE	BARRA DOS COQUEIROS	2800605	0,000421020496	2.265.344,72
SE	BOQUIM	2800670	0,000149879884	806.444,36
SE	BREJO GRANDE	2800704	0,000130182086	700.458,30
SE	CAMPO DO BRITO	2801009	0,000185202566	996.501,74
SE	CANHOBÁ	2801108	0,000089769799	483.015,77
SE	CANINDE DE SÃO FRANCISCO	2801207	0,000595015794	3.201.544,58
SE	CAPELA	2801306	0,000576864526	3.103.879,79
SE	CARIRA	2801405	0,000317897713	1.710.481,82
SE	CARMOPOLIS	2801504	0,000207229967	1.115.022,47
SE	CEDRO DE SÃO JOÃO	2801603	0,000077351077	416.195,54
SE	CRISTINAPOLIS	2801702	0,000151228480	813.700,62
SE	CUMBE	2801900	0,000034165651	183.831,85
SE	DIVINA PASTORA	2802007	0,000043418611	233.618,37
SE	FEIRA NOVA	2802205	0,000065822867	354.166,81
SE	FREI PAULO	2802304	0,000169739886	913.303,17
SE	GENERAL MAYNARD	2802502	0,000021721071	116.872,49
SE	ILHA DAS FLORES	2802700	0,000239313021	1.287.648,69
SE	INDIROBA	2802809	0,000305944849	1.646.168,19
SE	ITABI	2803104	0,000023629864	127.142,95
SE	ITAPORANGA DAJUDA	2803203	0,000517263449	2.783.189,97
SE	JAPOATA	2803401	0,000267425326	1.438.909,88
SE	LARANJEIRAS	2803609	0,000595468602	3.203.980,96
SE	MALHADA DOS BOIS	2803807	0,000085037400	457.552,61
SE	MALHADOR	2803906	0,000097805020	526.250,12
SE	MONTE ALEGRE DE SERGIPE	2804201	0,000181919724	978.838,06
SE	MURIBECA	2804300	0,000055888049	300.711,48
SE	NEOPOLIS	2804409	0,000208550223	1.122.126,24
SE	NOSSA SENHORA APARECIDA	2804458	0,000056170036	302.228,74
SE	NOSSA SENHORA DA GLORIA	2804508	0,000563450355	3.031.703,44
SE	NOSSA SENHORA DAS DORES	2804607	0,000168750954	907.982,12
SE	NOSSA SENHORA DE LOURDES	2804706	0,000036703642	197.487,78
SE	PACATUBA	2804904	0,000245353021	1.320.147,54
SE	PEDRA MOLE	2805000	0,000028454587	153.102,88
SE	PINHAO	2805208	0,000084913629	456.886,64
SE	POCO VERDE	2805505	0,000099185228	533.676,47
SE	RIACHAO DO DANTAS	2805802	0,000153074620	823.633,97
SE	ROSARIO DO CATETE	2806107	0,000089118662	479.512,26
SE	SALGADO	2806206	0,000227792126	1.225.659,31
SE	SANTA LUZIA DO ITANHY	2806305	0,000334975375	1.802.369,97
SE	SANTA ROSA DE LIMA	2806503	0,000040787934	219.463,74
SE	SANTANA DO SÃO FRANCISCO	2806404	0,000136113878	732.374,93
SE	SANTO AMARO DAS BROTAS	2806602	0,000179549164	966.083,02
SE	SAO CRISTOVAO	2806701	0,000515858604	2.775.631,06
SE	SAO FRANCISCO	2806909	0,000058544623	315.005,45
SE	SAO MIGUEL DO ALEIXO	2807006	0,000025902374	139.370,43
SE	SERGIPE	28	0,012749957804	68.602.478,65
SE	SIMAO DIAS	2807105	0,000437988393	2.356.642,26
SE	SIRIRI	2807204	0,000068594704	369.080,96
SE	TOBIAS BARRETO	2807402	0,000597059348	3.212.540,14
SE	UMBAUBA	2807600	0,000390429364	2.100.745,94
SP	AGUAS DE LINDOIA	3500501	0,000257365726	1.384.783,15
SP	ALTAIR	3500907	0,000043569775	234.431,72
SP	ALTINOPOLIS	3501004	0,000109497477	589.162,60
SP	ALVARES MACHADO	3501301	0,000210660468	1.133.480,63

SP	ALVINLANDIA	3501509	0,000044638548	240.182,37
SP	AMERICO DE CAMPOS	3501806	0,000088671859	477.108,19
SP	ANHUMAS	3502408	0,000025368459	136.497,64
SP	APIAI	3502705	0,000257618908	1.386.145,42
SP	ARANDU	3503109	0,000047911794	257.794,41
SP	ARAPEI	3503158	0,000019804840	106.562,01
SP	AREALVA	3503406	0,000092491491	497.660,12
SP	AREIOPOLIS	3503604	0,000093506275	503.120,27
SP	ARIRANHA	3503703	0,000039667045	213.432,68
SP	BARRA BONITA	3505302	0,000298132465	1.604.132,84
SP	BARRETOS	3505500	0,000790922837	4.255.642,87
SP	BATAIAIS	3505906	0,000568049724	3.056.450,83
SP	BERNARDINO DE CAMPOS	3506300	0,000120377924	647.705,98
SP	BRAUNA	3507704	0,000075852252	408.130,96
SP	BRODOWSKY	3507803	0,000353883657	1.904.107,95
SP	BURI	3508009	0,000466917105	2.512.296,21
SP	CAJAMAR	3509205	0,000909427863	4.893.271,53
SP	CAPELA DO ALTO	3510302	0,000190140550	1.023.071,07
SP	CAPIVARI	3510401	0,000353721574	1.903.235,85
SP	CARDOSO	3510708	0,000146488492	788.196,62
SP	CASTILHO	3511003	0,000262714740	1.413.564,08
SP	CATANDUVA	3511102	0,000577473448	3.107.156,16
SP	CHARQUEADA	3511706	0,000267388004	1.438.709,06
SP	COLOMBIA	3512100	0,000160612455	864.192,08
SP	CORONEL MACEDO	3512605	0,000025368459	136.497,64
SP	CRUZALIA	3513306	0,000012568918	67.628,38
SP	DOBRADA	3514007	0,000033843831	182.100,26
SP	DRACENA	3514403	0,000224734092	1.209.205,24
SP	ECHAPORA	3514700	0,000040935468	220.257,56
SP	ELDORADO	3514809	0,000176434744	949.325,55
SP	ELIAS FAUSTO	3514908	0,000340867154	1.834.071,30
SP	EMILIANOPOLIS	3515129	0,000027098127	145.804,30
SP	ESPIRITO SANTO DO PINHAL	3515186	0,000136614918	735.070,82
SP	ESPIRITO SANTO DO TURVO	3515194	0,000071748096	386.048,12
SP	ESTRELA DO NORTE	3515301	0,000019301787	103.855,28
SP	EUCLIDES DA CUNHA PAULISTA	3515350	0,000046009160	247.557,09
SP	FERNAO	3515657	0,000022394167	120.494,15
SP	FLOREAL	3515905	0,000013952653	75.073,71
SP	FLORINIA	3516101	0,000009859106	53.047,95
SP	GARÇA	3516705	0,000411036049	2.211.622,36
SP	GASTAO VIDIGAL	3516804	0,000013145474	70.730,59
SP	GUAIMBE	3517307	0,000071169711	382.936,06
SP	GUARACAI	3517802	0,000064638492	347.794,15
SP	GUARACI	3517901	0,000091594878	492.835,80
SP	GUARANTA	3518107	0,000069713342	375.099,91
SP	GUARARAPES	3518206	0,000178559359	960.757,27
SP	GUARAREMA	3518305	0,000232582645	1.251.435,20
SP	IACANGA	3519105	0,000174412993	938.447,31
SP	IACRI	3519204	0,000018219166	98.030,12
SP	ICEM	3519808	0,000109434650	588.824,56
SP	IGARACU DO TIETE	3520004	0,000127072918	683.729,10
SP	ILHA COMPRIDA	3520426	0,000271644744	1.461.612,90
SP	IPORANGA	3521200	0,000049848831	268.216,84
SP	IPUA	3521309	0,000216105305	1.162.777,15
SP	IRAPUA	3521507	0,000048488350	260.896,63
SP	IRAPURU	3521606	0,000029692628	159.764,28
SP	ITABERA	3521705	0,000064285982	345.897,44
SP	ITAI	3521804	0,000162300483	873.274,69
SP	ITAOCA	3522158	0,000020410078	109.818,55
SP	ITAPIRAPUA PAULISTA	3522653	0,000060496003	325.505,06
SP	ITAPURA	3523008	0,000051496404	277.081,78
SP	ITAQUAQUECETUBA	3523107	0,004959770569	26.686.563,19
SP	ITATINGA	3523503	0,000259457576	1.396.038,57
SP	ITU	3523909	0,001900764776	10.227.263,26
SP	ITUVERAVA	3524105	0,000232387171	1.250.383,43
SP	JABORANDI	3524204	0,000111999367	602.624,28
SP	JACI	3524501	0,000051943026	279.484,87
SP	JERIQUARA	3525409	0,000042088580	226.462,00
SP	JUNQUEIROPOLIS	3526001	0,000238493540	1.283.239,38
SP	JUQUIA	3526100	0,000228464946	1.229.279,49
SP	LUCELIA	3527405	0,000117069673	629.905,59
SP	LUPERCIO	3527801	0,000053311819	286.849,81
SP	LUTECIA	3527900	0,000018738066	100.822,12
SP	MARIAPOLIS	3528908	0,000037462899	201.573,04
SP	MIRASSOL	3530300	0,000596214712	3.207.995,48
SP	MIRASSOLANDIA	3530409	0,000067593148	363.691,99
SP	MONTE ALTO	3531308	0,000240116416	1.291.971,44
SP	MONTE APRAZIVEL	3531407	0,000139369232	749.890,70
SP	MONTE CASTELO	3531605	0,000026636882	143.322,52
SP	NHANDEARA	3532603	0,000037937377	204.126,02
SP	NIPOA	3532702	0,000035746465	192.337,59
SP	NOVA CAMPINA	3532827	0,000175327814	943.369,60
SP	NOVA LUZITANIA	3533304	0,000017757921	95.548,35
SP	OLEO	3533809	0,000014644520	78.796,37
SP	ONDA VERDE	3534005	0,000033036652	177.757,15
SP	ORINDIUVA	3534203	0,000119683168	643.967,78
SP	OURO VERDE	3534807	0,000073828807	397.243,60
SP	PALESTINA	3535002	0,000188056248	1.011.856,27



SP	PALMARES PAULISTA	3535101	0,000124873875	671.896,92
SP	PALMEIRA DOESTE	3535200	0,000037024932	199.216,51
SP	PALMITAL	3535309	0,000111131148	597.952,74
SP	PARIQUERA-ACU	3536208	0,000100320725	539.786,13
SP	PARISI	3536257	0,000040186566	216.228,01
SP	PEDREGULHO	3537008	0,000191603199	1.030.941,01
SP	PEDRINHAS PAULISTA	3537156	0,000036219049	194.880,37
SP	PENAPOLIS	3537305	0,000634473717	3.413.852,05
SP	PEREIRA BARRETO	3537404	0,000133732138	719.559,73
SP	PIQUETE	3538501	0,000103083525	554.651,66
SP	PIRAJUI	3538907	0,000105221450	566.154,99
SP	PIRANGI	3539004	0,000054426876	292.849,49
SP	PIRAPORA DO BOM JESUS	3539103	0,000398607982	2.144.751,85
SP	PIRAPOZINHO	3539202	0,000144052489	775.089,45
SP	PLATINA	3539707	0,000043871610	236.055,78
SP	POMPEIA	3540002	0,000222935853	1.199.529,62
SP	PONTES GESTAL	3540309	0,000035695603	192.063,92
SP	PRADOPOLIS	3540903	0,000157688036	848.456,94
SP	PRESIDENTE EPITACIO	3541307	0,000177290452	953.929,78
SP	RIBEIRA	3542800	0,000022312713	120.055,88
SP	RIBEIRAO CORRENTE	3543105	0,000107179890	576.692,58
SP	RIBEIRAO DOS INDIOS	3543238	0,000009628483	51.807,06
SP	RIFAINA	3543600	0,000028135927	151.388,29
SP	RINCAO	3543709	0,000054014361	290.629,91
SP	ROSANA	3544251	0,000079391746	427.175,58
SP	RUBIACEA	3544400	0,000022600124	121.602,33
SP	SALES OLIVEIRA	3544905	0,000059961812	322.630,79
SP	SALESOPOLIS	3545001	0,000201802197	1.085.817,78
SP	SALTINHO	3545159	0,000111996927	602.611,15
SP	SANTA CRUZ DA ESPERANCA	3546256	0,000023350513	125.639,87
SP	SANTA LUCIA	3546900	0,000045893849	246.936,64
SP	SANTA MERCEDES	3547106	0,000045160560	242.991,11
SP	SANTA SALETE	3547650	0,000006111492	32.883,52
SP	SANTANA DE PARNAIBA	3547304	0,002919473913	15.708.534,09
SP	SANTOS	3548500	0,001489757423	8.015.795,30
SP	SAO BENTO DO SAPUCAI	3548609	0,000102530676	551.677,00
SP	SAO JOAO DE IRACEMA	3549250	0,000025097762	135.041,13
SP	SAO JOSE DA BELA VISTA	3549508	0,000050102707	269.582,84
SP	SAO JOSE DO BARREIRO	3549607	0,000040358912	217.155,34
SP	SAO JOSE DO RIO PARDO	3549706	0,000354777503	1.908.917,38
SP	SAO LUIS DO PARAITINGA	3550001	0,000087924773	473.088,42
SP	SAO SEBASTIAO DA GRAMA	3550803	0,000123705948	665.612,76
SP	SAO SIMAO	3550902	0,000090718971	488.122,89
SP	SEBASTIANOPOLIS DO SUL	3551306	0,000023350513	125.639,87
SP	SERRA NEGRA	3551603	0,000091095830	490.150,62
SP	SEVERINIA	3551900	0,000122129627	657.131,20
SP	SUZANAPOLIS	3552551	0,000044587743	239.909,00
SP	TACIBA	3552908	0,000092853074	499.605,66
SP	TAMBAU	3553302	0,000105426024	567.255,73
SP	TAQUARAL	3553658	0,000013664375	73.522,60
SP	TAQUARITINGA	3553708	0,000471409703	2.536.469,11
SP	TAQUARIVAI	3553856	0,000070974030	381.883,18
SP	TARUMA	3553955	0,000236472786	1.272.366,51
SP	TEJUPA	3554201	0,000062585737	336.749,09
SP	TERRA ROXA	3554409	0,000064977849	349.620,10
SP	TUPI PAULISTA	3555109	0,000199512212	1.073.496,28
SP	TURIUBA	3555208	0,000010320350	55.529,72
SP	URUPES	3556008	0,000114957960	618.543,30
SP	VERA CRUZ	3556602	0,000102536493	551.708,30
SP	VIRADOURO	3556800	0,000116927674	629.141,55
SP	VISTA ALEGRE DO ALTO	3556909	0,000055522332	298.743,70
SP	VOTUPORANGA	3557105	0,0000505351236	2.719.095,07
TO	ABREULANDIA	1700251	0,000049159260	264.506,53
TO	AGUIARNOPOLIS	1700301	0,000042671189	229.596,79
TO	ALIANCA DO TOCANTINS	1700350	0,000038292990	206.039,43
TO	ANANAS	1701002	0,000139806620	752.244,11
TO	ANGICO	1701051	0,000023927069	128.742,09
TO	ARAGOMINAS	1701309	0,000031244889	168.116,39
TO	ARAGUANA	1702158	0,000036553643	196.680,69
TO	ARAGUATINS	1702208	0,000354895362	1.909.551,53
TO	AURORA DO TOCANTINS	1702703	0,000015361434	82.653,80
TO	AXIXA DO TOCANTINS	1702901	0,000212476272	1.143.250,76
TO	BABACULANDIA	1703008	0,000058808701	316.426,35
TO	BARRA DO OURO	1703073	0,000060168148	323.741,00

TO	BURITI DO TOCANTINS	1703800	0,000070602299	379.883,04
TO	CACHOEIRINHA	1703826	0,000018219166	98.030,12
TO	CAMPOS LINDOS	1703842	0,000088216588	474.658,56
TO	CARMOLANDIA	1703883	0,000030153873	162.246,06
TO	CARRASCO BONITO	1703891	0,000062305331	335.240,34
TO	CASEARA	1703909	0,000090608827	487.530,25
TO	CENTENARIO	1704105	0,000036772481	197.858,17
TO	CHAPADA DA NATIVIDADE	1705102	0,000046945208	252.593,59
TO	CHAPADA DE AREIA	1704600	0,000032079755	172.608,47
TO	COLINAS DO TOCANTINS	1705508	0,000568518551	3.058.973,40
TO	COMBINADO	1705557	0,000021846478	117.547,25
TO	CRISTALANDIA	1706100	0,000072589562	390.575,71
TO	CRIXAS DO TOCANTINS	1706258	0,000015682320	84.380,36
TO	DIANOPOLIS	1707009	0,000273634191	1.472.317,32
TO	DUERE	1707306	0,000055525869	298.762,73
TO	ESPERANTINA	1707405	0,000073589860	395.957,92
TO	FILADELFIA	1707702	0,000047713739	256.728,75
TO	FORTALEZA DO TABOCAO	1708254	0,000035458187	190.786,48
TO	GOIANORTE	1708304	0,000062641012	337.046,50
TO	GOIATINS	1709005	0,000214309599	1.153.115,16
TO	IPUEIRAS	1709807	0,000032581101	175.306,01
TO	ITAGUATINS	1710706	0,000050563951	272.064,62
TO	ITAPIRATINS	1710904	0,000027098127	145.804,30
TO	ITAPORA DO TOCANTINS	1711100	0,000038330220	206.239,75
TO	JUARINA	1711803	0,000050976531	274.284,55
TO	LAGOA DO TOCANTINS	1711951	0,000039782356	214.053,12
TO	LIZARDA	1712405	0,000033025380	177.696,50
TO	LUZINOPOLIS	1712454	0,000049642164	267.104,84
TO	MAURILANDIA DO TOCANTINS	1712801	0,000067815050	364.885,95
TO	MIRACEMA DO TOCANTINS	1713205	0,000176955802	952.129,16
TO	MIRANORTE	1713304	0,000076508966	411.664,48
TO	MONTE DO CARMO	1713601	0,000048603661	261.517,07
TO	MONTE SANTO DO TOCANTINS	1713700	0,000046589631	250.680,37
TO	MURICILANDIA	1713957	0,000021447879	115.402,55
TO	NAZARE	1714302	0,000062002201	333.609,31
TO	NOVA ROSALANDIA	1715002	0,000020928979	112.610,56
TO	NOVO ACORDO	1715101	0,000034016797	183.030,93
TO	NOVO ALEGRE	1715150	0,000007725849	41.569,74
TO	OLIVEIRA DE FATIMA	1715507	0,000015970598	85.931,47
TO	PALMEIRANTE	1715705	0,000028700088	154.423,82
TO	PALMEIRAS DO TOCANTINS	1713809	0,000035515843	191.096,70
TO	PALMEIROPOLIS	1715754	0,000106771661	574.496,07
TO	PARANA	1716208	0,000150756494	811.161,05
TO	PEDRO AFONSO	1716505	0,000213630335	1.149.460,31
TO	PEQUIZEIRO	1716653	0,000042092832	226.484,88
TO	PINDORAMA DO TOCANTINS	1717008	0,000032633063	175.585,60
TO	PONTE ALTA DO BOM JESUS	1717800	0,000039928131	214.837,48
TO	PORTO ALEGRE DO TOCANTINS	1718006	0,000043863141	236.010,21
TO	PRESIDENTE KENNEDY	1718402	0,000035569815	191.387,10
TO	RIACHINHO	1718550	0,000035192720	189.358,10
TO	RIO DA CONCEICAO	1718659	0,000036843458	198.240,07
TO	RIO DOS BOIS	1718709	0,000041050123	220.874,47
TO	RIO SONO	1718758	0,000037821706	203.503,64
TO	SAMPAIO	1718808	0,000041742646	224.600,66
TO	SANTA FE DO ARAGUAIA	1718865	0,000051717063	278.269,06
TO	SANTA MARIA DO TOCANTINS	1718881	0,000023177547	124.709,21
TO	SANTA TEREZINHA DO TOCANTINS	1720002	0,000023523480	126.570,54
TO	SAO BENTO DO TOCANTINS	1720101	0,000067687661	364.200,52
TO	SAO FELIX DO TOCANTINS	1720150	0,000012165329	65.456,82
TO	SAO MIGUEL DO TOCANTINS	1720200	0,000121406973	653.242,89
TO	SAO SALVADOR DO TOCANTINS	1720259	0,000017280259	92.978,24
TO	SAO SEBASTIAO DO TOCANTINS	1720309	0,000081089543	436.310,75
TO	SAO VALERIO	1720499	0,000038513933	207.228,24
TO	SITIO NOVO DO TOCANTINS	1720804	0,000206763410	1.112.512,11
TO	SUCUPIRA	1720853	0,000020971499	112.839,34
TO	TAIPAS DO TOCANTINS	1720937	0,000032352156	174.074,15
TO	TALISMA	1720978	0,000024907214	134.015,86
TO	TOCANTINOPOLIS	1721208	0,000301596775	1.622.772,92
TO	WANDERLANDIA	1722081	0,000141783415	762.880,46
TO	XAMBIOA	1722107	0,000084841935	456.500,89

ANEXO VI

Portaria Interministerial MEC/MF nº 14, de 27 de dezembro de 2024

Cronograma de Desembolso da Complementação da União-VAAR ao Fundeb no Ano de 2025 (art. 16 da Lei nº 14.113/2020)

UF	Ente Federado	Código IBGE	Janeiro	Fevereiro	Março	Abril	Maiο	Junho	Julho	Agosto	Setembro	Outubro	Novembro	Dezembro	Janeiro/2026	Total
AC	ASSIS BRASIL	1200054	38.212,46	42.033,71	45.854,95	49.676,20	53.497,44	57.318,69	57.318,69	61.139,94	61.139,94	61.139,94	61.139,94	61.139,94	114.637,38	764.249,19
AC	EPITACIOLANDIA	1200252	40.708,44	44.779,29	48.850,13	52.920,98	56.991,82	61.062,66	61.062,66	65.133,51	65.133,51	65.133,51	65.133,51	65.133,51	122.125,33	814.168,86
AC	JORDAO	1200328	38.702,56	42.572,82	46.443,07	50.313,33	54.183,58	58.053,84	58.053,84	61.924,10	61.924,10	61.924,10	61.924,10	61.924,10	116.107,68	774.051,20
AC	RODRIGUES ALVES	1200427	128.298,62	141.128,48	153.958,34	166.788,20	179.618,06	192.447,92	192.447,92	205.277,79	205.277,79	205.277,79	205.277,79	205.277,79	384.895,85	2.565.972,32
AC	TARAUACA	1200609	73.275,02	80.602,52	87.930,02	95.257,52	102.585,02	109.912,53	109.912,53	117.240,03	117.240,03	117.240,03	117.240,03	117.240,03	219.825,05	1.465.500,34
AC	XAPURI	1200708	40.160,16	44.176,18	48.192,20	52.208,21	56.224,23	60.240,24	60.240,24	64.256,26	64.256,26	64.256,26	64.256,26	64.256,26	120.480,49	803.203,26
AL	AGUA BRANCA	2700102	143.657,95	158.023,74	172.389,54	186.755,33	201.121,12	215.486,92	215.486,92	229.852,71	229.852,71	229.852,71	229.852,71	229.852,71	430.973,84	2.873.158,92
AL	ALAGOAS	27	4.683.634,75	5.151.998,22	5.620.361,70	6.088.725,17	6.557.088,65	7.025.452,12	7.025.452,12	7.493.815,60	7.493.815,60	7.493.815,60	7.493.815,60	7.493.815,60	14.050.904,24	93.672.694,95
AL	ATALAIA	2700409	239.669,07	263.635,98	287.602,89	311.569,79	335.536,70	359.503,61	359.503,61	383.470,52	383.470,52	383.470,52	383.470,52	383.470,52	719.007,22	4.793.381,45
AL	BARRA DE SANTO ANTONIO	2700508	97.138,90	106.852,79	116.566,68	126.280,57	135.994,46	145.708,35	145.708,35	155.422,24	155.422,24	155.422,24	155.422,24	155.422,24	291.416,70	1.942.777,97
AL	BARRA DE SAO MIGUEL	2700607	52.163,88	57.380,27	62.596,66	67.813,05	73.029,43	78.245,82	78.245,82	83.462,21	83.462,21	83.462,21	83.462,21	83.462,21	156.491,65	1.043.277,64
AL	BELO MONTE	2700904	59.404,54	65.344,99	71.285,44	77.225,90	83.166,35	89.106,80	89.106,80	95.047,26	95.047,26	95.047,26	95.047,26	95.047,26	178.213,61	1.188.090,73
AL	BOCA DA MATA	2701001	159.556,17	175.511,79	191.467,41	207.423,03	223.378,64	239.334,26	239.334,26	255.289,88	255.289,88	255.289,88	255.289,88	255.289,88	478.668,52	3.191.123,48
AL	BRANQUINHA	2701100	112.578,65	123.836,51	135.094,38	146.352,24	157.610,10	168.867,97	168.867,97	180.125,83	180.125,83	180.125,83	180.125,83	180.125,83	337.735,24	2.251.572,92
AL	CACIMBINHAS	2701209	42.482,83	46.731,12	50.979,40	55.227,69	59.475,97	63.724,25	63.724,25	67.972,54	67.972,54	67.972,54	67.972,54	67.972,54	127.448,50	849.656,70
AL	CAJUEIRO	2701308	106.416,50	117.058,15	127.699,80	138.341,45	148.983,10	159.624,75	159.624,75	170.266,40	170.266,40	170.266,40	170.266,40	170.266,40	319.249,50	2.128.329,99
AL	CAMPESTRE	2701357	51.457,01	56.602,72	61.748,42	66.894,12	72.039,82	77.185,52	77.185,52	82.331,22	82.331,22	82.331,22	82.331,22	82.331,22	154.371,04	1.029.140,28
AL	CAMPO GRANDE	2701506	63.026,85	69.329,54	75.632,22	81.934,91	88.237,59	94.540,28	94.540,28	100.842,96	100.842,96	100.842,96	100.842,96	100.842,96	189.080,55	1.260.537,03
AL	CANAPI	2701605	175.642,84	193.207,12	210.771,40	228.335,69	245.899,97	263.464,25	263.464,25	281.028,54	281.028,54	281.028,54	281.028,54	281.028,54	526.928,51	3.512.856,72
AL	CAPELA	2701704	109.818,74	120.800,62	131.782,49	142.764,36	153.746,24	164.728,11	164.728,11	175.709,99	175.709,99	175.709,99	175.709,99	175.709,99	329.456,23	2.196.374,84
AL	CHA PRETA	2701902	37.687,18	41.455,90	45.224,62	48.993,34	52.761,03	56.530,77	56.530,77	60.299,49	60.299,49	60.299,49	60.299,49	60.299,49	113.061,54	753.743,61
AL	COLONIA LEOPOLDINA	2702108	136.972,35	150.669,58	164.366,82	178.064,05	191.761,28	205.458,52	205.458,52	219.155,75	219.155,75	219.155,75	219.155,75	219.155,75	410.917,04	2.739.446,92
AL	COQUEIRO SECO	2702207	19.311,31	21.242,45	23.173,58	25.104,71	27.035,84	28.966,97	28.966,97	30.898,10	30.898,10	30.898,10	30.898,10	30.898,10	57.933,94	386.226,28
AL	CORURIBE	2702306	441.540,81	485.694,89	529.848,98	574.003,06	618.157,14	662.311,22	662.311,22	706.465,30	706.465,30	706.465,30	706.465,30	706.465,30	1.324.622,44	8.830.816,26
AL	CRAIBAS	2702355	85.261,20	93.787,32	102.313,44	110.839,56	119.365,68	127.891,80	127.891,80	136.417,92	136.417,92	136.417,92	136.417,92	136.417,92	255.783,59	1.815.223,95
AL	DOIS RIACHOS	2702504	99.797,26	109.776,99	119.756,71	129.736,44	139.716,17	149.695,89	149.695,89	159.675,62	159.675,62	159.675,62	159.675,62	159.675,62	299.391,79	1.995.945,24

AL	ESTRELA DE ALAGOAS	2702553	89.717,43	98.689,18	107.660,92	116.632,67	125.604,41	134.576,15	134.576,15	143.547,90	143.547,90	143.547,90	143.547,90	143.547,90	269.152,30	1.794.348,70
AL	FEIRA GRANDE	2702603	130.576,35	143.633,99	156.691,62	169.749,26	182.806,89	195.864,53	195.864,53	208.922,16	208.922,16	208.922,16	208.922,16	208.922,16	391.729,05	2.611.527,00
AL	FELIZ DESERTO	2702702	31.255,33	34.380,86	37.506,40	40.631,93	43.757,46	46.883,00	46.883,00	50.008,53	50.008,53	50.008,53	50.008,53	50.008,53	93.765,99	625.106,63
AL	FLEXEIRAS	2702801	33.799,10	37.179,01	40.558,92	43.938,83	47.318,74	50.698,66	50.698,66	54.078,57	54.078,57	54.078,57	54.078,57	54.078,57	101.397,31	675.982,07
AL	GIRAU DO PONCIANO	2702900	345.461,10	380.007,22	414.553,33	449.099,44	483.645,55	518.191,66	518.191,66	552.737,77	552.737,77	552.737,77	552.737,77	552.737,77	1.036.383,31	6.909.222,09
AL	IBATEGUARA	2703007	116.492,13	128.141,35	139.790,56	151.439,77	163.088,99	174.738,20	174.738,20	186.387,42	186.387,42	186.387,42	186.387,42	186.387,42	3.429.842,69	
AL	IGACI	2703106	124.440,24	136.884,26	149.328,29	161.772,31	174.216,34	186.660,36	186.660,36	199.104,38	199.104,38	199.104,38	199.104,38	199.104,38	373.320,72	2.488.804,79
AL	JACARE DOS HOMENS	2703403	56.959,41	62.655,35	68.351,29	74.047,24	79.743,18	85.439,12	85.439,12	91.135,06	91.135,06	91.135,06	91.135,06	91.135,06	170.878,24	1.139.188,24
AL	JACUIPE	2703502	42.189,26	46.408,19	50.627,12	54.846,04	59.064,97	63.283,89	63.283,89	67.502,82	67.502,82	67.502,82	67.502,82	67.502,82	126.567,79	843.785,25
AL	JAPARATINGA	2703601	59.475,96	65.423,56	71.371,16	77.318,75	83.266,35	89.213,94	89.213,94	95.161,54	95.161,54	95.161,54	95.161,54	95.161,54	178.427,89	1.189.519,26
AL	JARAMATAIA	2703700	31.381,50	34.519,65	37.657,80	40.795,95	43.934,10	47.072,25	47.072,25	50.210,40	50.210,40	50.210,40	50.210,40	50.210,40	94.144,51	627.630,06
AL	JOAQUIM GOMES	2703809	87.005,53	95.706,09	104.406,64	113.107,19	121.807,75	130.508,30	130.508,30	139.208,86	139.208,86	139.208,86	139.208,86	139.208,86	261.016,60	1.740.110,69
AL	JUNDIA	2703908	43.124,70	47.437,17	51.749,64	56.062,11	60.374,58	64.687,05	64.687,05	68.999,52	68.999,52	68.999,52	68.999,52	68.999,52	129.374,10	862.494,01
AL	LAGOA DA CANOA	2704104	151.501,48	166.651,63	181.801,78	196.951,93	212.102,08	227.252,22	227.252,22	242.402,37	242.402,37	242.402,37	242.402,37	242.402,37	454.504,45	3.030.029,64
AL	LIMOEIRO DE ANADIA	2704203	200.944,13	221.038,55	241.132,96	261.227,37	281.321,79	301.416,20	301.416,20	321.510,61	321.510,61	321.510,61	321.510,61	321.510,61	602.832,40	4.018.882,64
AL	MAJOR ISIDORO	2704401	131.249,63	144.374,59	157.499,55	170.624,51	183.749,48	196.874,44	196.874,44	209.999,40	209.999,40	209.999,40	209.999,40	209.999,40	393.748,88	2.624.992,54
AL	MAR VERMELHO	2704906	20.302,88	22.333,16	24.363,45	26.393,74	28.424,03	30.454,31	30.454,31	32.484,60	32.484,60	32.484,60	32.484,60	32.484,60	60.908,63	406.057,52
AL	MARAGOGI	2704500	187.748,67	206.523,54	225.298,41	244.073,27	262.848,14	281.623,01	281.623,01	300.397,87	300.397,87	300.397,87	300.397,87	300.397,87	563.246,01	3.754.973,43
AL	MARAVILHA	2704609	45.559,94	50.115,94	54.671,93	59.227,93	63.783,92	68.339,91	68.339,91	72.895,91	72.895,91	72.895,91	72.895,91	72.895,91	136.679,93	911.198,87
AL	MARIBONDO	2704807	56.043,40	61.647,74	67.252,08	72.856,42	78.460,76	84.065,10	84.065,10	89.669,44	89.669,44	89.669,44	89.669,44	89.669,44	168.130,20	1.120.867,98
AL	MATA GRANDE	2705002	68.911,64	75.802,80	82.693,96	89.585,13	96.476,29	103.367,46	103.367,46	110.258,62	110.258,62	110.258,62	110.258,62	110.258,62	206.734,91	1.378.232,75
AL	MONTEIROPOLIS	2705408	58.481,64	64.329,81	70.177,97	76.026,13	81.874,30	87.722,46	87.722,46	93.570,63	93.570,63	93.570,63	93.570,63	93.570,63	175.444,92	1.169.632,83
AL	MURICI	2705507	112.006,01	123.206,61	134.407,21	145.607,81	156.808,41	168.009,01	168.009,01	179.209,61	179.209,61	179.209,61	179.209,61	179.209,61	336.018,02	2.240.120,17
AL	NOVO LINO	2705606	119.610,29	131.571,32	143.532,35	155.493,38	167.454,41	179.415,44	179.415,44	191.376,47	191.376,47	191.376,47	191.376,47	191.376,47	358.830,88	2.392.205,86
AL	OLHO DAGUA DAS FLORES	2705705	132.653,25	145.918,57	159.183,90	172.449,22	185.714,55	198.979,87	198.979,87	212.245,20	212.245,20	212.245,20	212.245,20	212.245,20	397.959,74	2.653.064,96
AL	OLHO DAGUA DO CASADO	2705804	54.845,12	60.329,64	65.814,15	71.298,66	76.783,17	82.267,69	82.267,69	87.752,20	87.752,20	87.752,20	87.752,20	87.752,20	164.535,37	1.096.902,47
AL	OLHO DAGUA GRANDE	2705903	49.984,11	54.982,52	59.980,93	64.979,34	69.977,75	74.976,17	74.976,17	79.974,58	79.974,58	79.974,58	79.974,58	79.974,58	149.952,33	999.682,20
AL	OLIVENCA	2706000	103.355,29	113.690,82	124.026,35	134.361,88	144.697,40	155.032,93	155.032,93	165.368,46	165.368,46	165.368,46	165.368,46	165.368,46	310.065,87	2.067.105,78
AL	OURO BRANCO	2706109	81.247,34	89.372,08	97.496,81	105.621,54	113.746,28	121.871,01	121.871,01	129.995,75	129.995,75	129.995,75	129.995,75	129.995,75	243.742,03	1.624.946,84
AL	PALESTINA	2706208	17.108,74	18.819,61	20.530,49	22.241,36	23.952,23	25.663,11	25.663,11	27.373,98	27.373,98	27.373,98	27.373,98	27.373,98	51.326,22	342.174,77
AL	PAO DE ACUCAR	2706406	139.968,22	153.965,05	167.961,87	181.958,69	195.955,51	209.952,34	209.952,34	223.949,16	223.949,16	223.949,16	223.949,16	223.949,16	419.904,67	2.799.364,48
AL	PARICONHA	2706422	29.819,94	32.801,94	35.783,93	38.765,93	41.747,92	44.729,91	44.729,91	47.711,91	47.711,91	47.711,91	47.711,91	47.711,91	89.459,83	596.398,85
AL	PASSO DE CAMARAGIBE	2706505	89.088,36	97.997,20	106.906,03	115.814,87	124.723,71	133.632,54	133.632,54	142.541,38	142.541,38	142.541,38	142.541,38	142.541,38	267.265,08	1.781.767,22
AL	PAULO JACINTO	2706604	32.062,14	35.268,35	38.474,57	41.680,78	44.886,99	48.093,21	48.093,21	51.299,42	51.299,42	51.299,42	51.299,42	51.299,42	96.186,42	641.242,79
AL	PENEDO	2706703	293.087,94	322.396,73	351.705,53	381.014,32	410.323,12	439.631,91	439.631,91	468.940,70	468.940,70	468.940,70	468.940,70	468.940,70	879.263,82	5.861.758,81
AL	PIACABUCU	2706802	100.226,37	110.249,01	120.271,65	130.294,28	140.316,92	150.339,56	150.339,56	160.362,19	160.362,19	160.362,19	160.362,19	160.362,19	300.679,11	2.004.527,43
AL	PILAR	2706901	263.374,89	289.712,38	316.049,87	342.387,36	368.724,85	395.062,34	395.062,34	421.399,83	421.399,83	421.399,83	421.399,83	421.399,83	790.124,68	5.267.497,89
AL	PIRANHAS	2707107	140.131,26	154.144,39	168.157,51	182.170,64	196.183,77	210.196,89	210.196,89	224.210,02	224.210,02	224.210,02	224.210,02	224.210,02	420.393,78	2.802.625,23
AL	POCO DAS TRINCHEIRAS	2707206	103.374,79	113.712,27	124.049,75	134.387,23	144.724,70	155.062,18	155.062,18	165.399,66	165.399,66	165.399,66	165.399,66	165.399,66	310.124,37	2.067.495,78
AL	PORTO CALVO	2707305	178.747,42	196.622,17	214.496,91	232.371,65	250.246,39	268.121,14	268.121,14	285.995,88	285.995,88	285.995,88	285.995,88	285.995,88	536.242,27	3.574.948,47
AL	PORTO DE PEDRAS	2707404	31.554,25	34.709,68	37.865,10	41.020,53	44.175,95	47.331,38	47.331,38	50.486,80	50.486,80	50.486,80	50.486,80	50.486,80	94.662,76	631.085,05
AL	PORTO REAL DO COLEGIO	2707503	86.029,58	94.632,53	103.235,49	111.838,45	120.441,41	129.044,36	129.044,36	137.647,32	137.647,32	137.647,32	137.647,32	137.647,32	258.088,73	1.720.591,52
AL	RIO LARGO	2707701	483.070,50	531.377,55	579.684,60	627.991,65	676.298,70	724.605,74	724.605,74	772.912,79	772.912,79	772.912,79	772.912,79	772.912,79	1.449.211,49	9.661.409,93
AL	ROTEIRO	2707800	44.705,42	49.175,96	53.646,50	58.117,05	62.587,59	67.058,13	67.058,13	71.528,67	71.528,67	71.528,67	71.528,67	71.528,67	134.116,26	894.108,39
AL	SANTA LUZIA DO NORTE	2707909	37.872,76	41.660,03	45.447,31	49.234,59	53.021,86	56.809,14	56.809,14	60.596,41	60.596,41	60.596,41	60.596,41	60.596,41	113.618,28	757.455,18
AL	SANTANA DO IPANEMA	2708006	212.548,55	233.803,41	255.058,27	276.313,12	297.567,98	318.822,83	318.822,83	340.077,69	340.077,69	340.077,69	340.077,69	340.077,69	637.645,66	4.250.971,10
AL	SANTANA DO MUNDAU	2708105	122.838,12	135.121,93	147.405,74	159.689,55	171.973,36	184.257,17	184.257,17	196.540,98	196.540,98	196.540,98	196.540,98	196.540,98	368.514,35	2.456.762,30
AL	SAO BRAS	2708204	41.146,92	45.261,61	49.376,30	53.490,99	57.605,68	61.720,37	61.720,37	65.835,07	65.835,07	65.835,07	65.835,07	65.835,07	123.440,75	822.938,33
AL	SAO JOSE DA LAJE	2708303	143.947,96	158.342,76	172.737,55	187.132,35	201.527,15	215.921,94	215.921,94	230.316,74	230.316,74	230.316,74	230.316,74	230.316,74	431.843,88	2.878.959,23
AL	SAO LUIS DO QUITUNDE	2708501	152.923,72	168.216,09	183.508,46	198.800,83	214.093,20	229.385,57	229.385,57	244.677,95	244.677,95	244.677,95	244.677,95	244.677,95	458.771,15	3.058.474,32
AL	SAO MIGUEL DOS CAMPOS	2708600	306.068,93	336.675,82	367.282,72	397.889,61	428.496,50	459.103,40	459.103,40	489.710,29	489.710,29	489.710,29	489.710,29	489.710,29	918.206,79	



AP	PEDRA BRANCA AMAPARI	DO	1600154	53.213,46	58.534,81	63.856,16	69.177,50	74.498,85	79.820,19	79.820,19	85.141,54	85.141,54	85.141,54	85.141,54	85.141,54	159.640,39	1.064.269,26
AP	SANTANA		1600600	305.283,87	335.812,25	366.340,64	396.869,03	427.397,41	457.925,80	457.925,80	488.454,19	488.454,19	488.454,19	488.454,19	488.454,19	915.851,60	6.105.677,32
AP	TARTARUGALZINHO		1600709	58.465,19	64.311,71	70.158,23	76.004,75	81.851,27	87.697,78	87.697,78	93.544,30	93.544,30	93.544,30	93.544,30	93.544,30	175.395,57	1.169.303,79
BA	ACAJUTIBA		2900306	87.014,93	95.716,43	104.417,92	113.119,41	121.820,91	130.522,40	130.522,40	139.223,89	139.223,89	139.223,89	139.223,89	139.223,89	261.044,80	1.740.298,66
BA	ADUSTINA		2900355	80.841,88	88.926,07	97.010,26	105.094,45	113.178,64	121.262,83	121.262,83	129.347,01	129.347,01	129.347,01	129.347,01	129.347,01	242.525,65	1.616.837,67
BA	AIQUARA		2900603	30.867,67	33.954,43	37.041,20	40.127,97	43.214,73	46.301,50	46.301,50	49.388,27	49.388,27	49.388,27	49.388,27	49.388,27	92.603,00	617.353,32
BA	AMERICA DOURADA		2901155	46.238,29	50.862,11	55.485,94	60.109,77	64.733,60	69.357,43	69.357,43	73.981,26	73.981,26	73.981,26	73.981,26	73.981,26	138.714,86	924.765,72
BA	ANDORINHA		2901353	89.297,94	98.227,74	107.157,53	116.087,32	125.017,12	133.946,91	133.946,91	142.876,71	142.876,71	142.876,71	142.876,71	142.876,71	267.893,83	1.785.958,84
BA	ANGUERA		2901502	95.226,91	104.749,61	114.272,30	123.794,99	133.317,68	142.840,37	142.840,37	152.363,06	152.363,06	152.363,06	152.363,06	152.363,06	285.680,74	1.904.538,28
BA	ANTAS		2901601	107.430,88	118.173,97	128.917,06	139.660,14	150.403,23	161.146,32	161.146,32	171.889,41	171.889,41	171.889,41	171.889,41	171.889,41	322.292,64	2.148.617,59
BA	ANTONIO GONCALVES		2901809	25.281,13	27.809,25	30.337,36	32.865,47	35.393,59	37.921,70	37.921,70	40.449,81	40.449,81	40.449,81	40.449,81	40.449,81	75.843,40	505.622,65
BA	APORA		2901908	79.526,24	87.478,87	95.431,49	103.384,12	111.336,74	119.289,37	119.289,37	127.241,99	127.241,99	127.241,99	127.241,99	127.241,99	238.578,73	1.590.524,88
BA	APUAREMA		2901957	11.315,10	12.446,61	13.578,12	14.709,63	15.841,14	16.972,65	16.972,65	18.104,16	18.104,16	18.104,16	18.104,16	18.104,16	33.945,30	226.302,03
BA	ARACATU		2902005	32.628,50	35.891,35	39.154,20	42.417,05	45.679,90	48.942,75	48.942,75	52.205,60	52.205,60	52.205,60	52.205,60	52.205,60	97.885,50	652.570,01
BA	ARATUIPE		2902302	41.605,46	45.766,01	49.926,55	54.087,10	58.247,64	62.408,19	62.408,19	66.568,74	66.568,74	66.568,74	66.568,74	66.568,74	124.816,38	832.109,19
BA	AURELINO LEAL		2902401	72.033,41	79.236,75	86.440,09	93.643,43	100.846,77	108.050,11	108.050,11	115.253,45	115.253,45	115.253,45	115.253,45	115.253,45	216.100,23	1.440.668,17
BA	BAIANOPOLIS		2902500	32.098,67	35.308,54	38.518,40	41.728,27	44.938,14	48.148,00	48.148,00	51.357,87	51.357,87	51.357,87	51.357,87	51.357,87	96.296,01	641.973,40
BA	BANZAE		2902658	85.700,31	94.270,34	102.840,38	111.410,41	119.980,44	128.550,47	128.550,47	137.120,50	137.120,50	137.120,50	137.120,50	137.120,50	257.100,94	1.714.006,27
BA	BARRA DO CHOCA		2902906	187.636,68	206.400,35	225.164,02	243.927,69	262.691,36	281.455,02	281.455,02	300.218,69	300.218,69	300.218,69	300.218,69	300.218,69	562.910,05	3.752.733,66
BA	BARRO ALTO		2903235	58.375,58	64.213,14	70.050,70	75.888,26	81.725,81	87.563,37	87.563,37	93.400,93	93.400,93	93.400,93	93.400,93	93.400,93	175.126,74	1.167.511,62
BA	BARROCAS		2903276	95.083,81	104.592,19	114.100,57	123.608,95	133.117,33	142.625,72	142.625,72	152.134,10	152.134,10	152.134,10	152.134,10	152.134,10	285.251,43	1.901.676,21
BA	BELMONTE		2903409	86.799,60	95.479,57	104.159,53	112.839,49	121.519,45	130.199,41	130.199,41	138.879,37	138.879,37	138.879,37	138.879,37	138.879,37	260.398,81	1.735.992,09
BA	BELO CAMPO		2903508	81.613,12	89.774,43	97.935,74	106.097,06	114.258,37	122.419,68	122.419,68	130.580,99	130.580,99	130.580,99	130.580,99	130.580,99	244.839,36	1.632.262,40
BA	BIRITINGA		2903607	102.358,21	112.594,03	122.829,85	133.065,67	143.301,49	153.537,31	153.537,31	163.773,13	163.773,13	163.773,13	163.773,13	163.773,13	307.074,62	2.047.164,16
BA	BOA NOVA		2903706	66.332,31	72.965,54	79.598,77	86.232,01	92.865,24	99.498,47	99.498,47	106.131,70	106.131,70	106.131,70	106.131,70	106.131,70	198.996,94	1.326.646,24
BA	BOA VISTA DO TUPIM		2903805	36.600,29	40.260,32	43.920,35	47.580,38	51.240,41	54.900,43	54.900,43	58.560,46	58.560,46	58.560,46	58.560,46	58.560,46	109.800,87	732.005,79
BA	BOM JESUS DA LAPA		2903904	384.100,54	422.510,59	460.920,65	499.330,70	537.740,75	576.150,81	576.150,81	614.560,86	614.560,86	614.560,86	614.560,86	614.560,86	1.152.301,62	7.682.010,78
BA	BOQUIRA		2904100	86.604,11	95.264,52	103.924,93	112.585,34	121.245,75	129.906,16	129.906,16	138.566,57	138.566,57	138.566,57	138.566,57	138.566,57	259.812,32	1.732.082,13
BA	BURITIRAMA		2904753	51.815,22	56.996,74	62.178,26	67.359,78	72.541,31	77.722,83	77.722,83	82.904,35	82.904,35	82.904,35	82.904,35	82.904,35	155.445,66	1.036.304,37
BA	CABACEIRAS PARAGUACU	DO	2904852	97.500,31	107.250,34	117.000,37	126.750,41	136.500,44	146.250,47	146.250,47	156.000,50	156.000,50	156.000,50	156.000,50	156.000,50	292.500,94	1.950.006,25
BA	CACHOEIRA		2904902	95.044,94	104.549,43	114.053,93	123.558,42	133.062,92	142.567,41	142.567,41	152.071,90	152.071,90	152.071,90	152.071,90	152.071,90	285.134,82	1.900.898,80
BA	CAETANOS		2905156	52.718,30	57.990,13	63.261,96	68.533,79	73.805,62	79.077,45	79.077,45	84.349,28	84.349,28	84.349,28	84.349,28	84.349,28	158.154,90	1.054.366,00
BA	CAFARNAUM		2905305	88.284,90	97.113,39	105.941,88	114.770,38	123.598,87	132.427,36	132.427,36	141.255,85	141.255,85	141.255,85	141.255,85	141.255,85	264.854,71	1.765.698,08
BA	CAIRU		2905404	108.058,84	118.864,72	129.670,61	140.476,49	151.282,38	162.088,26	162.088,26	172.894,14	172.894,14	172.894,14	172.894,14	172.894,14	324.176,52	2.161.176,81
BA	CAMPO FORMOSO		2906006	308.330,92	339.164,01	369.997,10	400.830,19	431.663,29	462.496,38	462.496,38	493.329,47	493.329,47	493.329,47	493.329,47	493.329,47	924.992,75	6.166.618,36
BA	CANAPOLIS		2906105	18.216,35	20.037,98	21.859,62	23.681,25	25.502,89	27.324,52	27.324,52	29.146,16	29.146,16	29.146,16	29.146,16	29.146,16	54.649,05	364.326,97
BA	CANARANA		2906204	143.096,04	157.405,65	171.715,25	186.024,85	200.334,46	214.644,06	214.644,06	228.953,67	228.953,67	228.953,67	228.953,67	228.953,67	429.288,13	2.861.920,84
BA	CANDEAL		2906402	32.430,53	35.673,58	38.916,63	42.159,68	45.402,74	48.645,79	48.645,79	51.888,84	51.888,84	51.888,84	51.888,84	51.888,84	97.291,58	648.610,53
BA	CANDIDO SALES		2906709	46.524,26	51.176,69	55.829,12	60.481,54	65.133,97	69.786,40	69.786,40	74.438,82	74.438,82	74.438,82	74.438,82	74.438,82	139.572,79	930.485,28
BA	CANSANCAO		2906808	322.016,16	354.217,78	386.419,40	418.621,01	450.822,63	483.024,25	483.024,25	515.225,86	515.225,86	515.225,86	515.225,86	515.225,86	966.048,49	6.440.323,27
BA	CANUDOS		2906824	33.787,56	37.166,31	40.545,07	43.923,82	47.302,58	50.681,33	50.681,33	54.060,09	54.060,09	54.060,09	54.060,09	54.060,09	101.362,67	675.751,11
BA	CAPIM GROSSO		2906873	155.602,18	171.162,40	186.722,62	202.282,84	217.843,06	233.403,28	233.403,28	248.963,50	248.963,50	248.963,50	248.963,50	248.963,50	466.806,55	3.112.043,69
BA	CARAIBAS		2906899	20.849,01	22.933,91	25.018,81	27.103,71	29.188,61	31.273,51	31.273,51	33.358,41	33.358,41	33.358,41	33.358,41	33.358,41	62.547,02	416.980,10
BA	CARAVELAS		2906907	91.669,99	100.836,99	110.003,99	119.170,99	128.337,99	137.504,99	137.504,99	146.671,99	146.671,99	146.671,99	146.671,99	146.671,99	275.009,98	1.833.399,85
BA	CARDEAL DA SILVA		2907004	24.713,08	27.184,39	29.655,70	32.127,01	34.598,32	37.069,63	37.069,63	39.540,94	39.540,94	39.540,94	39.540,94	39.540,94	74.139,25	494.261,70
BA	CARINHANHA		2907103	58.548,31	64.403,14	70.257,97	76.112,80	81.967,63	87.822,46	87.822,46	93.677,29	93.677,29	93.677,29	93.677,29	93.677,29	175.644,92	1.170.966,16
BA	CASA NOVA		2907202	115.211,17	126.732,29	138.253,40	149.774,52	161.295,64	172.816,76	172.816,76	184.337,87	184.337,87	184.337,87	184.337,87	184.337,87	345.633,51	2.304.223,41
BA	CASTRO ALVES		2907301	76.567,87	84.224,65	91.881,44	99.538,23	107.195,01	114.851,80	114.851,80	122.508,59	122.508,59	122.508,59	122.508,59	122.508,59	229.703,60	1.531.357,32
BA	CATOLANDIA		2907400	17.921,60	19.713,76	21.505,92	23.298,08	25.090,24	26.882,40	26.882,40	28.674,56	28.674,56	28.674,56	28.674,56	28.674,56	53.764,80	358.432,03
BA	CENTRAL		2907608	57.278,85	63.006,74	68.734,62	74.462,51	80.190,40	85.918,28	85.918,28	91.646,17	91.646,17	91.646,17	91.646,17	91.646,17	171.836,56	1.145.577,08
BA	CICERO DANTAS		2907806	182.871,35	201.158,48	219.445,62	237.732,75	256.019,89	274.307,02								

BA	IPECAETA	2913804	94.548,36	104.003,20	113.458,03	122.912,87	132.367,70	141.822,54	141.822,54	151.277,37	151.277,37	151.277,37	151.277,37	151.277,37	283.645,08	1.890.967,19
BA	IPUPIARA	2914109	25.311,95	27.843,14	30.374,33	32.905,53	35.436,72	37.967,92	37.967,92	40.499,11	40.499,11	40.499,11	40.499,11	40.499,11	75.935,84	506.238,90
BA	IRAJUBA	2914208	13.851,59	15.236,75	16.621,91	18.007,07	19.392,23	20.777,39	20.777,39	22.162,55	22.162,55	22.162,55	22.162,55	22.162,55	41.554,78	277.031,84
BA	IRAMAIA	2914307	43.448,50	47.793,35	52.138,20	56.483,05	60.827,90	65.172,75	65.172,75	69.517,60	69.517,60	69.517,60	69.517,60	69.517,60	130.345,50	868.969,99
BA	IRARA	2914505	50.202,95	55.223,25	60.243,54	65.263,84	70.284,13	75.304,43	75.304,43	80.324,72	80.324,72	80.324,72	80.324,72	80.324,72	150.608,85	1.004.059,00
BA	IRECE	2914604	298.506,36	328.357,00	358.207,63	388.058,27	417.908,91	447.759,54	447.759,54	477.610,18	477.610,18	477.610,18	477.610,18	477.610,18	895.519,09	5.970.127,25
BA	ITAETE	2915007	39.782,98	43.761,28	47.739,57	51.717,87	55.696,17	59.674,47	59.674,47	63.652,77	63.652,77	63.652,77	63.652,77	63.652,77	119.348,94	795.659,58
BA	ITAGI	2915106	86.884,74	95.573,22	104.261,69	112.950,17	121.638,64	130.327,12	130.327,12	139.015,59	139.015,59	139.015,59	139.015,59	139.015,59	260.654,23	1.737.694,89
BA	ITAGUACU DA BAHIA	2915353	73.430,74	80.773,81	88.116,89	95.459,96	102.803,03	110.146,11	110.146,11	117.489,18	117.489,18	117.489,18	117.489,18	117.489,18	220.292,21	1.468.614,75
BA	ITAJUIPE	2915502	81.070,48	89.177,52	97.284,57	105.391,62	113.498,67	121.605,71	121.605,71	129.712,76	129.712,76	129.712,76	129.712,76	129.712,76	243.211,43	1.621.409,51
BA	ITAMARI	2915700	37.381,44	41.119,58	44.857,73	48.595,87	52.334,01	56.072,16	56.072,16	59.810,30	59.810,30	59.810,30	59.810,30	59.810,30	112.144,32	747.628,77
BA	ITAMBE	2915809	92.308,58	101.539,44	110.770,30	120.001,16	129.232,02	138.462,88	138.462,88	147.693,73	147.693,73	147.693,73	147.693,73	147.693,73	276.925,75	1.846.171,67
BA	ITANAGRA	2915908	38.569,42	42.426,37	46.283,31	50.140,25	53.997,19	57.854,14	57.854,14	61.711,08	61.711,08	61.711,08	61.711,08	61.711,08	115.708,27	771.388,50
BA	ITAPARICA	2916104	44.027,29	48.430,02	52.832,75	57.235,47	61.638,20	66.040,93	66.040,93	70.443,66	70.443,66	70.443,66	70.443,66	70.443,66	132.081,86	880.545,76
BA	ITAPE	2916203	43.403,75	47.744,12	52.084,49	56.424,87	60.765,24	65.105,62	65.105,62	69.445,99	69.445,99	69.445,99	69.445,99	69.445,99	130.211,24	868.074,90
BA	ITAPETINGA	2916401	262.778,22	289.056,04	315.333,86	341.611,68	367.889,50	394.167,33	394.167,33	420.445,15	420.445,15	420.445,15	420.445,15	420.445,15	788.334,65	5.255.564,34
BA	ITAPITANGA	2916609	18.271,74	20.098,91	21.926,08	23.753,26	25.580,43	27.407,60	27.407,60	29.234,78	29.234,78	29.234,78	29.234,78	29.234,78	54.815,21	365.434,73
BA	ITAQUARA	2916708	31.537,72	34.691,50	37.845,27	40.999,04	44.152,81	47.306,58	47.306,58	50.460,36	50.460,36	50.460,36	50.460,36	50.460,36	94.613,17	630.754,46
BA	ITARANTIM	2916807	32.077,64	35.285,41	38.493,17	41.700,94	44.908,70	48.116,47	48.116,47	51.324,23	51.324,23	51.324,23	51.324,23	51.324,23	96.322,93	641.552,90
BA	ITATIM	2916856	149.590,98	164.550,08	179.509,18	194.468,27	209.427,37	224.386,47	224.386,47	239.345,57	239.345,57	239.345,57	239.345,57	239.345,57	448.772,94	2.991.819,60
BA	ITIRUCU	2916906	44.458,78	48.904,66	53.350,54	57.796,42	62.242,29	66.688,17	66.688,17	71.134,05	71.134,05	71.134,05	71.134,05	71.134,05	133.376,34	889.175,62
BA	ITIUBA	2917003	83.821,29	92.203,42	100.585,55	108.967,68	117.349,81	125.731,94	125.731,94	134.114,07	134.114,07	134.114,07	134.114,07	134.114,07	251.463,88	1.676.425,87
BA	ITORORO	2917102	24.164,41	26.580,85	28.997,29	31.413,73	33.830,17	36.246,61	36.246,61	38.663,05	38.663,05	38.663,05	38.663,05	38.663,05	72.493,22	483.288,15
BA	JAGUAQUARA	2917607	212.058,88	233.264,76	254.470,65	275.676,54	296.882,43	318.088,31	318.088,31	339.294,20	339.294,20	339.294,20	339.294,20	339.294,20	636.176,63	4.241.177,52
BA	JAGUARARI	2917706	128.695,95	141.565,54	154.435,14	167.304,73	180.174,33	193.043,92	193.043,92	205.913,52	205.913,52	205.913,52	205.913,52	205.913,52	386.087,84	2.573.918,94
BA	JAGUARIBE	2917805	90.249,34	99.274,28	108.299,21	117.324,15	126.349,08	135.374,01	135.374,01	144.398,95	144.398,95	144.398,95	144.398,95	144.398,95	270.748,03	1.804.986,86
BA	JEREMOABO	2918100	170.928,80	188.021,68	205.114,56	222.207,44	239.300,32	256.393,20	256.393,20	273.486,08	273.486,08	273.486,08	273.486,08	273.486,08	512.786,40	3.418.576,02
BA	JITAUNA	2918308	135.207,70	148.728,47	162.249,24	175.770,01	189.290,78	202.811,55	202.811,55	216.332,32	216.332,32	216.332,32	216.332,32	216.332,32	405.623,09	2.704.153,96
BA	JOAO DOURADO	2918357	141.349,94	155.484,93	169.619,93	183.754,92	197.889,91	212.024,91	212.024,91	226.159,90	226.159,90	226.159,90	226.159,90	226.159,90	424.049,82	2.826.998,77
BA	JUCURUCU	2918456	38.964,47	42.860,91	46.757,36	50.653,81	54.550,25	58.446,70	58.446,70	62.343,15	62.343,15	62.343,15	62.343,15	62.343,15	116.893,40	779.289,35
BA	JUSSARA	2918506	68.025,15	74.827,66	81.630,18	88.432,69	95.235,21	102.037,72	102.037,72	108.840,24	108.840,24	108.840,24	108.840,24	108.840,24	204.075,45	1.360.502,98
BA	JUSSARI	2918555	46.393,83	51.033,21	55.672,59	60.311,97	64.951,36	69.590,74	69.590,74	74.230,12	74.230,12	74.230,12	74.230,12	74.230,12	139.181,48	927.876,51
BA	LAFAIETE COUTINHO	2918704	13.266,74	14.593,41	15.920,09	17.246,76	18.573,43	19.900,11	19.900,11	21.226,78	21.226,78	21.226,78	21.226,78	21.226,78	39.800,22	265.334,77
BA	LAGOA REAL	2918753	42.354,72	46.590,19	50.825,66	55.061,14	59.296,61	63.532,08	63.532,08	67.767,55	67.767,55	67.767,55	67.767,55	67.767,55	127.064,16	847.094,40
BA	LAJE	2918803	61.207,90	67.328,69	73.449,48	79.570,27	85.691,05	91.811,84	91.811,84	97.932,63	97.932,63	97.932,63	97.932,63	97.932,63	183.623,69	1.224.157,93
BA	LAJEDAO	2918902	17.253,47	18.978,81	20.704,16	22.429,51	24.154,85	25.880,20	25.880,20	27.605,55	27.605,55	27.605,55	27.605,55	27.605,55	51.760,40	345.069,36
BA	LAJEDINHO	2919009	16.902,99	18.593,29	20.283,59	21.973,89	23.664,19	25.354,48	25.354,48	27.044,78	27.044,78	27.044,78	27.044,78	27.044,78	50.708,97	338.059,79
BA	LAJEDO DO TABOCAL	2919058	23.024,91	25.327,40	27.629,89	29.932,38	32.234,87	34.537,36	34.537,36	36.839,85	36.839,85	36.839,85	36.839,85	36.839,85	69.074,72	460.498,16
BA	LAMARAO	2919108	39.770,49	43.747,53	47.724,58	51.701,63	55.678,68	59.655,73	59.655,73	63.632,78	63.632,78	63.632,78	63.632,78	63.632,78	119.311,46	795.409,70
BA	LAPAO	2919157	138.455,48	152.301,03	166.146,58	179.992,13	193.837,68	207.683,22	207.683,22	221.528,77	221.528,77	221.528,77	221.528,77	221.528,77	415.366,45	2.769.109,65
BA	LENCOIS	2919306	21.343,56	23.477,92	25.612,28	27.746,63	29.880,99	32.015,35	32.015,35	34.149,70	34.149,70	34.149,70	34.149,70	34.149,70	64.030,69	426.871,29
BA	LICINIO DE ALMEIDA	2919405	89.688,38	98.657,22	107.626,06	116.594,89	125.563,73	134.532,57	134.532,57	143.501,41	143.501,41	143.501,41	143.501,41	143.501,41	269.065,14	1.793.767,61
BA	LIVRAMENTO DE NOSSA SENHORA	2919504	211.225,62	232.348,18	253.470,75	274.593,31	295.715,87	316.838,43	316.838,43	337.961,00	337.961,00	337.961,00	337.961,00	337.961,00	633.676,87	4.224.512,45
BA	MACAJUBA	2919603	30.430,51	33.473,56	36.516,61	39.559,66	42.602,71	45.645,76	45.645,76	48.688,81	48.688,81	48.688,81	48.688,81	48.688,81	91.291,52	608.610,11
BA	MACURURE	2919900	39.493,80	43.443,18	47.392,56	51.341,94	55.291,32	59.240,70	59.240,70	63.190,08	63.190,08	63.190,08	63.190,08	63.190,08	118.481,41	789.876,05
BA	MAETINGA	2919959	30.011,93	33.013,12	36.014,31	39.015,51	42.016,70	45.017,89	45.017,89	48.019,09	48.019,09	48.019,09	48.019,09	48.019,09	90.035,79	600.238,58
BA	MAIRI	2920106	63.757,42	70.133,16	76.508,91	82.884,65	89.260,39	95.636,13	95.636,13	102.011,88	102.011,88	102.011,88	102.011,88	102.011,88	191.272,27	1.275.148,44
BA	MALHADA	2920205	34.317,86	37.749,64	41.181,43	44.613,22	48.045,00	51.476,79	51.476,79	54.908,57	54.908,57	54.908,57	54.908,57	54.908,57	102.953,57	686.357,16
BA	MALHADA DE PEDRAS	2920304	76.283,43	83.911,77	91.540,11	99.168,45	106.796,80	114.425,14	114.425,14	122.053,48	122.053,48	122.053,48	122.053,48	122.053,48	228.850,28	1.525.668,52
BA	MANOEL VITORINO	2920403	53.973,01	59.370,31	64.767,61	70.164,91	75.562,21	80.959,51	80.959,51	86.356,81	86.356,81	86.356,81	86.356,81	86.356,81	161.919,02	1.079.460,15
BA	MANSIDAO	2920452	26.402,13	29.042,35	31.682,56	34.322,77	36.962,99	39.603,20	39.603,20	42.243,41	42.243,41	42.243,41	42.243,41	42.243,41	79.206,40	528.042,68
BA	MARACAS	2920502	123.166,37	135.483,01	147.799,65	160.116,28	172.432,92	184.749,56	184.749,56	197.066,19	197.066,19	197.066,19	197.066,19	197.066		

BA	SALINAS DA MARGARIDA	2927309	88.967,53	97.864,29	106.761,04	115.657,79	124.554,54	133.451,30	133.451,30	142.348,05	142.348,05	142.348,05	142.348,05	142.348,05	266.902,60	1.779.350,64
BA	SANTA BARBARA	2927507	88.301,77	97.131,94	105.962,12	114.792,30	123.622,47	132.452,65	132.452,65	141.282,83	141.282,83	141.282,83	141.282,83	141.282,83	264.905,30	1.766.035,31
BA	SANTA INES	2927903	72.267,32	79.494,05	86.720,78	93.947,51	101.174,24	108.400,97	108.400,97	115.627,71	115.627,71	115.627,71	115.627,71	115.627,71	216.801,95	1.445.346,32
BA	SANTA TERESINHA	2928505	23.361,85	25.698,04	28.034,22	30.370,41	32.706,59	35.042,78	35.042,78	37.378,96	37.378,96	37.378,96	37.378,96	37.378,96	70.085,55	467.237,03
BA	SANTANA	2928208	48.251,31	53.076,44	57.901,57	62.726,70	67.551,83	72.376,96	72.376,96	77.202,09	77.202,09	77.202,09	77.202,09	77.202,09	144.753,92	965.026,14
BA	SANTANOPOLIS	2928307	36.908,92	40.599,81	44.290,71	47.981,60	51.672,49	55.363,38	55.363,38	59.054,27	59.054,27	59.054,27	59.054,27	59.054,27	110.726,76	738.178,42
BA	SANTO ESTEVAO	2928802	225.064,78	247.571,26	270.077,74	292.584,21	315.090,69	337.597,17	337.597,17	360.103,65	360.103,65	360.103,65	360.103,65	360.103,65	675.194,34	4.501.295,59
BA	SAO DOMINGOS	2928950	16.652,81	18.318,09	19.983,37	21.648,65	23.313,93	24.979,21	24.979,21	26.644,49	26.644,49	26.644,49	26.644,49	26.644,49	49.958,43	333.056,18
BA	SAO FELIPE	2929107	125.858,03	138.443,83	151.029,64	163.615,44	176.201,24	188.787,05	188.787,05	201.372,85	201.372,85	201.372,85	201.372,85	201.372,85	377.574,09	2.517.160,63
BA	SAO FELIX	2929008	60.054,38	66.059,82	72.065,26	78.070,70	84.076,14	90.081,58	90.081,58	96.087,01	96.087,01	96.087,01	96.087,01	96.087,01	180.163,15	1.201.087,68
BA	SAO FELIX DO CORIBE	2929057	76.153,85	83.769,24	91.384,62	99.000,01	106.615,40	114.230,78	114.230,78	121.846,17	121.846,17	121.846,17	121.846,17	121.846,17	228.461,56	1.523.077,07
BA	SAO GABRIEL	2929255	31.360,11	34.496,12	37.632,13	40.768,14	43.904,16	47.040,17	47.040,17	50.176,18	50.176,18	50.176,18	50.176,18	50.176,18	94.080,33	627.202,23
BA	SAO GONCALO DOS CAMPOS	2929305	50.526,39	55.579,03	60.631,67	65.684,30	70.736,94	75.789,58	75.789,58	80.842,22	80.842,22	80.842,22	80.842,22	80.842,22	151.579,16	1.010.527,76
BA	SAO JOSE DO JACUIPE	2929370	21.885,46	24.074,01	26.262,55	28.451,10	30.639,65	32.828,19	32.828,19	35.016,74	35.016,74	35.016,74	35.016,74	35.016,74	65.656,39	437.709,24
BA	SAO MIGUEL DAS MATAS	2929404	15.101,54	16.611,69	18.121,84	19.632,00	21.142,15	22.652,31	22.652,31	24.162,46	24.162,46	24.162,46	24.162,46	24.162,46	45.304,61	302.030,74
BA	SAO SEBASTIAO DO PASSE	2929503	151.081,71	166.189,89	181.298,06	196.406,23	211.514,40	226.622,57	226.622,57	241.730,74	241.730,74	241.730,74	241.730,74	241.730,74	453.245,14	3.021.634,29
BA	SAPEACU	2929602	72.305,60	79.536,16	86.766,73	93.997,29	101.227,85	108.458,41	108.458,41	115.688,97	115.688,97	115.688,97	115.688,97	115.688,97	216.916,81	1.446.112,09
BA	SEABRA	2929909	202.705,93	222.976,52	243.247,11	263.517,71	283.788,30	304.058,89	304.058,89	324.329,49	324.329,49	324.329,49	324.329,49	324.329,49	608.117,79	4.054.118,57
BA	SENHOR DO BONFIM	2930105	108.044,44	118.848,89	129.653,33	140.457,78	151.262,22	162.066,66	162.066,66	172.871,11	172.871,11	172.871,11	172.871,11	172.871,11	324.133,33	2.160.888,85
BA	SENTO SE	2930204	196.611,71	216.272,88	235.934,05	255.595,22	275.256,40	294.917,57	294.917,57	314.578,74	314.578,74	314.578,74	314.578,74	314.578,74	589.835,13	3.932.234,23
BA	SERRA DOURADA	2930303	60.290,83	66.319,91	72.348,99	78.378,08	84.407,16	90.436,24	90.436,24	96.465,33	96.465,33	96.465,33	96.465,33	96.465,33	180.872,49	1.205.816,58
BA	SERRA PRETA	2930402	32.680,66	35.948,73	39.216,79	42.484,86	45.752,92	49.020,99	49.020,99	52.289,06	52.289,06	52.289,06	52.289,06	52.289,06	98.041,98	653.613,19
BA	SERRINHA	2930501	419.811,16	461.792,27	503.773,39	545.754,51	587.735,62	629.716,74	629.716,74	671.697,85	671.697,85	671.697,85	671.697,85	671.697,85	1.259.433,47	8.396.223,16
BA	SITIO DO MATO	2930758	25.626,03	28.188,63	30.751,23	33.313,83	35.876,44	38.439,04	38.439,04	41.001,64	41.001,64	41.001,64	41.001,64	41.001,64	76.878,08	512.520,50
BA	SITIO DO QUINTO	2930766	66.210,97	72.832,07	79.453,17	86.074,26	92.695,36	99.316,46	99.316,46	105.937,56	105.937,56	105.937,56	105.937,56	105.937,56	198.632,92	1.324.219,46
BA	SOUTO SOARES	2930808	108.940,39	119.834,43	130.728,46	141.622,50	152.516,54	163.410,58	163.410,58	174.304,62	174.304,62	174.304,62	174.304,62	174.304,62	326.821,16	2.178.807,74
BA	TABOCAS DO BREJO VELHO	2930907	51.042,46	56.146,70	61.250,95	66.355,19	71.459,44	76.563,68	76.563,68	81.667,93	81.667,93	81.667,93	81.667,93	81.667,93	153.127,37	1.020.849,12
BA	TANHACU	2931004	75.618,42	83.180,26	90.742,10	98.303,95	105.865,79	113.427,63	113.427,63	120.989,47	120.989,47	120.989,47	120.989,47	120.989,47	226.855,26	1.512.368,40
BA	TAPEROA	2931202	97.919,92	107.711,91	117.503,91	127.295,90	137.087,89	146.879,88	146.879,88	156.671,87	156.671,87	156.671,87	156.671,87	156.671,87	293.759,76	1.958.398,43
BA	TEOLANDIA	2931608	89.361,67	98.297,84	107.234,00	116.170,17	125.106,34	134.042,51	134.042,51	142.978,67	142.978,67	142.978,67	142.978,67	142.978,67	268.085,01	1.787.233,41
BA	TERRA NOVA	2931707	49.820,97	54.803,07	59.785,17	64.767,27	69.749,36	74.731,46	74.731,46	79.713,56	79.713,56	79.713,56	79.713,56	79.713,56	149.462,92	996.419,48
BA	TREMEDAL	2931806	78.909,29	86.800,21	94.691,14	102.582,07	110.473,00	118.363,93	118.363,93	126.254,86	126.254,86	126.254,86	126.254,86	126.254,86	236.727,86	1.578.185,70
BA	UAUA	2932002	162.299,11	178.529,02	194.758,93	210.988,84	227.218,75	243.448,66	243.448,66	259.678,58	259.678,58	259.678,58	259.678,58	259.678,58	486.897,33	3.245.982,19
BA	UBATA	2932309	81.100,30	89.210,33	97.320,36	105.430,39	113.540,42	121.650,44	121.650,44	129.760,47	129.760,47	129.760,47	129.760,47	129.760,47	243.300,89	1.622.005,93
BA	UMBURANAS	2932457	62.936,55	69.230,20	75.523,86	81.817,51	88.111,17	94.404,82	94.404,82	100.698,48	100.698,48	100.698,48	100.698,48	100.698,48	188.809,65	1.258.730,97
BA	UNA	2932507	58.209,97	64.030,97	69.851,96	75.672,96	81.493,96	87.314,95	87.314,95	93.135,95	93.135,95	93.135,95	93.135,95	93.135,95	174.629,90	1.164.199,37
BA	URANDI	2932606	46.792,48	51.471,72	56.150,97	60.830,22	65.509,47	70.188,71	70.188,71	74.867,96	74.867,96	74.867,96	74.867,96	74.867,96	140.377,43	935.849,50
BA	VALENCA	2932903	304.891,44	335.380,59	365.869,73	396.358,88	426.848,02	457.337,16	457.337,16	487.826,31	487.826,31	487.826,31	487.826,31	487.826,31	914.674,33	6.097.828,86
BA	VALENTE	2933000	52.415,24	57.656,76	62.898,28	68.139,81	73.381,33	78.622,85	78.622,85	83.864,38	83.864,38	83.864,38	83.864,38	83.864,38	157.245,71	1.048.304,71
BA	VARZEA DA ROCA	2933059	89.501,28	98.451,41	107.401,54	116.351,67	125.301,80	134.251,93	134.251,93	143.202,06	143.202,06	143.202,06	143.202,06	143.202,06	268.503,85	1.790.025,69
BA	VARZEDO	2933174	40.029,44	44.032,39	48.035,33	52.038,28	56.041,22	60.044,17	60.044,17	64.047,11	64.047,11	64.047,11	64.047,11	64.047,11	120.088,33	800.588,90
BA	WANDERLEY	2933455	35.731,89	39.305,07	42.878,26	46.451,45	50.024,64	53.597,83	53.597,83	57.171,02	57.171,02	57.171,02	57.171,02	57.171,02	107.195,66	714.637,71
BA	WENCESLAU GUIMARAES	2933505	101.126,51	111.239,16	121.351,81	131.464,47	141.577,12	151.689,77	151.689,77	161.802,42	161.802,42	161.802,42	161.802,42	161.802,42	303.379,54	2.022.530,24
BA	XIQUE-XIQUE	2933604	112.300,14	123.530,15	134.760,17	145.990,18	157.220,20	168.450,21	168.450,21	179.680,22	179.680,22	179.680,22	179.680,22	179.680,22	336.900,42	2.246.002,81
CE	ABAIARA	2300101	25.935,09	28.528,60	31.122,11	33.715,62	36.309,13	38.902,63	38.902,63	41.496,14	41.496,14	41.496,14	41.496,14	41.496,14	77.805,27	518.701,80
CE	AIUABA	2300408	30.581,86	33.640,05	36.698,23	39.756,42	42.814,61	45.872,79	45.872,79	48.930,98	48.930,98	48.930,98	48.930,98	48.930,98	91.745,59	611.637,24
CE	ALCANTARAS	2300507	31.676,00	34.843,60	38.011,20	41.178,80	44.346,40	47.514,00	47.514,00	50.681,60	50.681,60	50.681,60	50.681,60	50.681,60	95.028,00	633.519,99
CE	ALTANEIRA	2300606	49.299,61	54.229,58	59.159,54	64.089,50	69.019,46	73.949,42	73.949,42	78.879,38	78.879,38	78.879,38	78.879,38	78.879,38	147.898,84	985.992,29
CE	ALTO SANTO	2300705	40.873,53	44.960,88	49.048,24	53.135,59	57.222,94	61.310,30	61.310,30	65.397,65	65.397,65	65.397,65	65.397,65	65.397,65	122.620,59	817.470,62
CE	AMONTADA	2300754	121.230,23	133.353,25	145.476,27	157.599,30	169.722,32	181.845,34	181.845,34	193.968,36	193.968,36	193.968,36	193.968,36	193.968,36	363.690,68	2.424.604,54
CE	APIARES	2300903	26.000,52	28.600,57	31.200,62	33.800,67	36.400,72	39.000,77	39.000,77	41.600,83	41.600,83	41.600,83	41.600,83	41.600,83	78.001,55	520.010,32
CE	ARACATI	2301109	335.522,96	369.075,25	402.627,55	436.179,84	469.732,14	503								



CE	IBICUITINGA	2305332	43.057,23	47.362,96	51.668,68	55.974,40	60.280,12	64.585,85	64.585,85	68.891,57	68.891,57	68.891,57	68.891,57	68.891,57	129.171,70	861.144,64
CE	ICO	2305407	245.452,71	269.997,98	294.543,25	319.088,52	343.633,79	368.179,06	368.179,06	392.724,33	392.724,33	392.724,33	392.724,33	392.724,33	736.358,13	4.909.054,17
CE	IPAPORANGA	2305654	79.832,61	87.815,87	95.799,14	103.782,40	111.765,66	119.748,92	119.748,92	127.732,18	127.732,18	127.732,18	127.732,18	127.732,18	239.497,84	1.596.652,26
CE	IPAUMIRIM	2305704	62.710,13	68.981,15	75.252,16	81.523,17	87.794,18	94.065,20	94.065,20	100.336,21	100.336,21	100.336,21	100.336,21	100.336,21	188.130,40	1.254.202,64
CE	IPU	2305803	246.006,93	270.607,62	295.208,31	319.809,00	344.409,70	369.010,39	369.010,39	393.611,08	393.611,08	393.611,08	393.611,08	393.611,08	738.020,78	4.920.138,51
CE	IPUEIRAS	2305902	252.090,65	277.299,72	302.508,78	327.717,85	352.926,91	378.135,98	378.135,98	403.345,05	403.345,05	403.345,05	403.345,05	403.345,05	731.829,08	5.041.831,06
CE	IRAUCUBA	2306108	78.830,90	86.713,99	94.597,08	102.480,17	110.363,26	118.246,35	118.246,35	126.129,44	126.129,44	126.129,44	126.129,44	126.129,44	236.492,71	1.576.618,04
CE	ITAICABA	2306207	17.589,58	19.348,54	21.107,50	22.866,46	24.625,42	26.384,37	26.384,37	28.143,33	28.143,33	28.143,33	28.143,33	28.143,33	52.768,75	351.791,65
CE	ITAINGUA	2306256	155.637,68	171.201,45	186.765,22	202.328,99	217.892,75	233.456,52	233.456,52	249.020,29	249.020,29	249.020,29	249.020,29	249.020,29	466.913,04	3.112.753,63
CE	ITAPAIE	2306306	243.943,03	268.337,33	292.731,63	317.125,94	341.520,24	365.914,54	365.914,54	390.308,84	390.308,84	390.308,84	390.308,84	390.308,84	731.829,08	4.878.860,54
CE	ITAPIOCA	2306405	810.615,67	891.677,23	972.738,80	1.053.800,37	1.134.861,93	1.215.923,50	1.215.923,50	1.296.985,07	1.296.985,07	1.296.985,07	1.296.985,07	1.296.985,07	2.431.847,00	16.212.313,33
CE	ITAPIUNA	2306504	47.851,38	52.636,51	57.421,65	62.206,79	66.991,93	71.777,06	71.777,06	76.562,20	76.562,20	76.562,20	76.562,20	76.562,20	143.554,13	957.027,50
CE	ITAREMA	2306553	190.629,61	209.692,57	228.755,53	247.818,49	266.881,45	285.944,41	285.944,41	305.007,38	305.007,38	305.007,38	305.007,38	305.007,38	571.888,83	3.812.592,20
CE	JAGUARETAMA	2306702	81.835,82	90.019,40	98.202,99	106.386,57	114.570,15	122.753,73	122.753,73	130.937,31	130.937,31	130.937,31	130.937,31	130.937,31	245.507,46	1.636.716,43
CE	JAGUARIBARA	2306801	35.249,99	38.774,99	42.299,99	45.824,99	49.349,99	52.874,99	52.874,99	56.399,98	56.399,98	56.399,98	56.399,98	56.399,98	104.749,97	704.999,81
CE	JAGUARUANA	2307007	73.223,73	80.546,11	87.868,48	95.190,85	102.513,23	109.835,60	109.835,60	117.157,97	117.157,97	117.157,97	117.157,97	117.157,97	219.671,20	1.464.474,68
CE	JIJOCA DE JERICOACOARA	2307254	188.033,99	206.837,39	225.640,78	244.444,18	263.247,58	282.050,98	282.050,98	300.854,38	300.854,38	300.854,38	300.854,38	300.854,38	564.101,96	3.760.679,74
CE	JUCAS	2307403	131.433,62	144.576,98	157.720,34	170.863,70	184.007,06	197.150,42	197.150,42	210.293,79	210.293,79	210.293,79	210.293,79	210.293,79	394.300,85	2.628.672,32
CE	LIMOEIRO DO NORTE	2307601	123.040,01	135.344,01	147.648,01	159.952,01	172.256,01	184.560,02	184.560,02	196.864,02	196.864,02	196.864,02	196.864,02	196.864,02	390.120,03	2.460.800,21
CE	MADALENA	2307635	126.682,86	139.351,14	152.019,43	164.687,72	177.356,00	190.024,29	190.024,29	202.692,57	202.692,57	202.692,57	202.692,57	202.692,57	380.048,58	2.533.657,18
CE	MARACANAU	2307650	615.854,30	677.439,73	739.025,16	800.610,59	862.196,02	923.781,45	923.781,45	985.366,88	985.366,88	985.366,88	985.366,88	985.366,88	1.847.562,90	12.317.086,01
CE	MARCO	2307809	176.274,31	193.901,74	211.529,17	229.156,60	246.784,04	264.411,47	264.411,47	282.038,90	282.038,90	282.038,90	282.038,90	282.038,90	528.822,93	3.525.486,22
CE	MASSAPE	2308005	220.166,84	242.183,52	264.200,21	286.216,89	308.233,57	330.250,26	330.250,26	352.266,94	352.266,94	352.266,94	352.266,94	352.266,94	660.500,51	4.403.336,76
CE	MAURITI	2308104	255.197,04	280.716,75	306.236,45	331.756,16	357.275,86	382.795,56	382.795,56	408.315,27	408.315,27	408.315,27	408.315,27	408.315,27	765.591,13	5.103.940,85
CE	MERUOCA	2308203	47.231,29	51.954,41	56.677,54	61.400,67	66.123,80	70.846,93	70.846,93	75.570,06	75.570,06	75.570,06	75.570,06	75.570,06	141.693,86	944.625,73
CE	MILAGRES	2308302	123.309,32	135.640,26	147.971,19	160.302,12	172.633,05	184.963,99	184.963,99	197.294,92	197.294,92	197.294,92	197.294,92	197.294,92	369.927,97	2.466.186,48
CE	MILHA	2308351	39.453,01	43.398,31	47.343,61	51.288,91	55.234,21	59.179,51	59.179,51	63.124,81	63.124,81	63.124,81	63.124,81	63.124,81	118.359,02	789.060,16
CE	MIRAIMA	2308377	68.422,05	75.264,26	82.106,46	88.948,67	95.790,87	102.633,08	102.633,08	109.475,28	109.475,28	109.475,28	109.475,28	109.475,28	205.266,15	1.368.441,01
CE	MONSENHOR TABOSA	2308609	116.239,73	127.863,71	139.487,68	151.111,65	162.735,63	174.359,60	174.359,60	185.983,57	185.983,57	185.983,57	185.983,57	185.983,57	348.719,20	2.324.794,67
CE	MORAUJO	2308807	44.152,38	48.567,62	52.982,86	57.398,09	61.813,33	66.228,57	66.228,57	70.643,81	70.643,81	70.643,81	70.643,81	70.643,81	132.457,14	883.047,60
CE	NOVA OLINDA	2309201	88.818,55	97.700,40	106.582,26	115.464,11	124.345,96	133.227,82	133.227,82	142.109,67	142.109,67	142.109,67	142.109,67	142.109,67	266.455,64	1.776.370,92
CE	NOVO ORIENTE	2309409	195.830,61	215.413,67	234.996,73	254.579,79	274.162,85	293.745,91	293.745,91	313.328,98	313.328,98	313.328,98	313.328,98	313.328,98	549.491,83	3.916.612,19
CE	OROS	2309508	51.645,07	56.809,57	61.974,08	67.138,59	72.303,09	77.467,60	77.467,60	82.632,11	82.632,11	82.632,11	82.632,11	82.632,11	154.935,20	1.032.901,32
CE	PACOTI	2309805	65.277,36	71.805,10	78.332,83	84.860,57	91.388,30	97.916,04	97.916,04	104.443,78	104.443,78	104.443,78	104.443,78	104.443,78	195.832,08	1.305.547,21
CE	PALHANO	2310001	24.042,20	26.446,42	28.850,64	31.254,86	33.659,08	36.063,30	36.063,30	38.467,52	38.467,52	38.467,52	38.467,52	38.467,52	72.126,60	480.843,97
CE	PALMACIA	2310100	25.744,77	28.319,25	30.893,73	33.468,20	36.042,68	38.617,16	38.617,16	41.191,64	41.191,64	41.191,64	41.191,64	41.191,64	77.234,32	514.895,45
CE	PARACURU	2310209	228.782,40	251.660,64	274.538,88	297.417,12	320.295,36	343.173,60	343.173,60	366.051,84	366.051,84	366.051,84	366.051,84	366.051,84	686.347,20	4.575.647,99
CE	PARAIPABA	2310258	204.599,67	225.059,63	245.519,60	265.979,57	286.439,53	306.899,50	306.899,50	327.359,47	327.359,47	327.359,47	327.359,47	327.359,47	613.799,00	4.091.993,34
CE	PARAMBU	2310308	69.642,62	76.606,88	83.571,14	90.535,41	97.499,67	104.463,93	104.463,93	111.428,19	111.428,19	111.428,19	111.428,19	111.428,19	208.927,86	1.392.852,40
CE	PEDRA BRANCA	2310506	115.909,52	127.500,48	139.091,43	150.682,38	162.273,33	173.864,29	173.864,29	185.455,24	185.455,24	185.455,24	185.455,24	185.455,24	347.728,57	2.318.190,48
CE	PENAFORTE	2310605	44.220,62	48.642,68	53.064,75	57.486,81	61.908,87	66.330,93	66.330,93	70.752,99	70.752,99	70.752,99	70.752,99	70.752,99	132.661,86	884.412,42
CE	PENTECOSTE	2310704	104.455,19	114.900,71	125.346,22	135.791,74	146.237,26	156.682,78	156.682,78	167.128,30	167.128,30	167.128,30	167.128,30	167.128,30	313.365,56	2.089.103,73
CE	PEREIRO	2310803	64.889,46	71.378,40	77.867,35	84.356,29	90.845,24	97.334,18	97.334,18	103.823,13	103.823,13	103.823,13	103.823,13	103.823,13	194.668,37	1.297.789,12
CE	PINDORETAMA	2310852	126.955,84	139.651,43	152.347,01	165.042,60	177.738,18	190.433,77	190.433,77	203.129,35	203.129,35	203.129,35	203.129,35	203.129,35	380.867,53	2.539.116,87
CE	PIQUET CARNEIRO	2310902	80.092,01	88.101,21	96.110,41	104.119,61	112.128,81	120.138,01	120.138,01	128.147,21	128.147,21	128.147,21	128.147,21	128.147,21	240.276,02	1.601.840,16
CE	PIRES FERREIRA	2310951	56.101,56	61.711,72	67.321,88	72.932,03	78.542,19	84.152,34	84.152,34	89.762,50	89.762,50	89.762,50	89.762,50	89.762,50	168.304,69	1.122.031,25
CE	PORANGA	2311009	97.979,33	107.777,26	117.575,19	127.373,12	137.171,06	146.968,99	146.968,99	156.766,92	156.766,92	156.766,92	156.766,92	156.766,92	293.937,98	1.959.586,51
CE	PORTEIRAS	2311108	125.739,99	138.313,99	150.887,98	163.461,98	176.035,98	188.609,98	188.609,98	201.183,98	201.183,98	201.183,98	201.183,98	201.183,98	377.219,96	2.514.799,75
CE	POTIRETAMA	2311231	52.594,49	57.853,93	63.113,38	68.372,83	73.632,28	78.891,73	78.891,73	84.151,18	84.151,18	84.151,18	84.151,18	84.151,18	157.783,46	1.051.889,70
CE	QUITERIANOPOIS	2311264	154.667,89	170.134,68	185.601,47	201.068,26	216.535,05	232.001,84	232.001,84	247.468,63	247.468,63	247.468,63	247.468,63	247.468,63	464.003,68	3.093.357,84
CE	QUIXADA	2311306	193.656,03	213.021,63	232.387,24	251.752,84	271.118,44	290.484,04	290.484,04	309.849,65	309.849,65	309.849,65	309.84			

ES	SANTA LEOPOLDINA	3204500	19.785,59	21.764,15	23.742,71	25.721,27	27.699,83	29.678,39	29.678,39	31.656,95	31.656,95	31.656,95	31.656,95	31.656,95	59.356,77	395.711,83
ES	SANTA MARIA DE JETIBA	3204559	128.017,68	140.819,44	153.621,21	166.422,98	179.224,75	192.026,51	192.026,51	204.828,28	204.828,28	204.828,28	204.828,28	204.828,28	384.053,03	2.560.353,51
ES	SANTA TERESA	3204609	91.766,58	100.943,24	110.119,90	119.296,56	128.473,21	137.649,87	137.649,87	146.826,53	146.826,53	146.826,53	146.826,53	146.826,53	275.299,75	1.835.331,63
ES	SAO DOMINGOS DO NORTE	3204658	42.875,17	47.162,69	51.450,20	55.737,72	60.025,24	64.312,75	64.312,75	68.600,27	68.600,27	68.600,27	68.600,27	68.600,27	128.625,51	857.503,38
ES	SAO ROQUE DO CANAA	3204955	48.962,20	53.858,42	58.754,64	63.650,86	68.547,09	73.443,31	73.443,31	78.339,53	78.339,53	78.339,53	78.339,53	78.339,53	146.886,61	979.244,08
ES	VENDA NOVA DO IMIGRANTE	3205069	35.364,23	38.900,65	42.437,08	45.973,50	49.509,92	53.046,34	53.046,34	56.582,77	56.582,77	56.582,77	56.582,77	56.582,77	106.092,69	707.284,60
ES	VILA PAVAO	3205150	21.513,89	23.665,28	25.816,67	27.968,06	30.119,45	32.270,83	32.270,83	34.422,22	34.422,22	34.422,22	34.422,22	34.422,22	64.541,67	430.277,80
ES	VITORIA	3205309	1.066.286,99	1.172.915,69	1.279.544,39	1.386.173,09	1.492.801,79	1.599.430,49	1.599.430,49	1.706.059,19	1.706.059,19	1.706.059,19	1.706.059,19	1.706.059,19	3.198.860,98	21.325.739,87
GO	ABADIA DE GOIAS	5200050	88.837,76	97.721,53	106.605,31	115.489,09	124.372,86	133.256,64	133.256,64	142.140,41	142.140,41	142.140,41	142.140,41	142.140,41	266.513,27	1.776.755,16
GO	AGUA LIMPA	5200209	3.645,11	4.009,62	4.374,13	4.738,64	5.103,15	5.467,66	5.467,66	5.832,17	5.832,17	5.832,17	5.832,17	5.832,17	10.935,32	72.902,15
GO	ALEXANIA	5200308	51.436,40	56.580,04	61.723,68	66.867,32	72.010,97	77.154,61	77.154,61	82.298,25	82.298,25	82.298,25	82.298,25	82.298,25	154.309,21	1.028.728,07
GO	ALOANDIA	5200506	1.302,93	1.433,23	1.563,52	1.693,81	1.824,10	1.954,40	1.954,40	2.084,69	2.084,69	2.084,69	2.084,69	2.084,69	3.908,80	26.058,64
GO	ALTO PARAISO DE GOIAS	5200605	29.013,54	31.914,89	34.816,25	37.717,60	40.618,96	43.520,31	43.520,31	46.421,66	46.421,66	46.421,66	46.421,66	46.421,66	87.040,62	580.270,80
GO	ALVORADA DO NORTE	5200803	19.823,18	21.805,50	23.787,82	25.770,13	27.752,45	29.734,77	29.734,77	31.717,09	31.717,09	31.717,09	31.717,09	31.717,09	59.469,54	396.463,61
GO	AMARALINA	5200829	9.873,63	10.861,00	11.848,36	12.835,72	13.823,09	14.810,45	14.810,45	15.797,81	15.797,81	15.797,81	15.797,81	15.797,81	29.620,90	197.472,65
GO	AMERICANO DO BRASIL	5200852	16.927,69	18.620,46	20.313,23	22.006,00	23.698,77	25.391,54	25.391,54	27.084,30	27.084,30	27.084,30	27.084,30	27.084,30	50.783,07	338.553,80
GO	ANHANGUERA	5201207	1.644,18	1.808,59	1.973,01	2.137,43	2.301,85	2.466,26	2.466,26	2.630,68	2.630,68	2.630,68	2.630,68	2.630,68	4.932,53	32.883,52
GO	ANICUNS	5201306	47.827,42	52.610,16	57.392,90	62.175,64	66.958,38	71.741,12	71.741,12	76.523,87	76.523,87	76.523,87	76.523,87	76.523,87	143.482,25	956.548,32
GO	APARECIDA DE GOIANIA	5201405	1.286.865,11	1.415.551,62	1.544.238,13	1.672.924,64	1.801.611,15	1.930.297,66	1.930.297,66	2.058.984,17	2.058.984,17	2.058.984,17	2.058.984,17	2.058.984,17	3.860.595,32	25.737.302,17
GO	APARECIDA DO RIO DOCE	5201454	19.510,91	21.462,00	23.413,09	25.364,18	27.315,27	29.266,36	29.266,36	31.217,45	31.217,45	31.217,45	31.217,45	31.217,45	58.532,72	390.218,16
GO	ARACU	5201603	4.979,06	5.476,97	5.974,87	6.472,78	6.970,69	7.468,59	7.468,59	7.966,50	7.966,50	7.966,50	7.966,50	7.966,50	14.937,19	99.581,23
GO	ARAGOIANIA	5201801	41.333,22	45.466,54	49.599,86	53.733,18	57.866,50	61.999,82	61.999,82	66.133,15	66.133,15	66.133,15	66.133,15	66.133,15	123.999,65	826.664,33
GO	ARUANA	5202502	16.720,96	18.393,06	20.065,15	21.737,25	23.409,35	25.081,44	25.081,44	26.753,54	26.753,54	26.753,54	26.753,54	26.753,54	50.162,88	334.419,22
GO	AVELINOPOLIS	5202809	10.312,98	11.344,28	12.375,57	13.406,87	14.438,17	15.469,47	15.469,47	16.500,77	16.500,77	16.500,77	16.500,77	16.500,77	30.938,94	206.259,58
GO	BONFINOPOLIS	5203559	36.518,29	40.170,12	43.821,95	47.473,78	51.125,61	54.777,44	54.777,44	58.429,27	58.429,27	58.429,27	58.429,27	58.429,27	109.554,88	730.365,87
GO	BRITANIA	5203807	25.487,90	28.036,69	30.585,48	33.134,27	35.683,06	38.231,85	38.231,85	40.780,64	40.780,64	40.780,64	40.780,64	40.780,64	76.463,70	509.757,98
GO	BURITI DE GOIAS	5203939	5.335,82	5.869,40	6.402,98	6.936,56	7.470,14	8.003,73	8.003,73	8.537,31	8.537,31	8.537,31	8.537,31	8.537,31	16.007,45	106.716,34
GO	CABECEIRAS	5204003	12.838,72	14.122,59	15.406,46	16.690,33	17.974,21	19.258,08	19.258,08	20.541,95	20.541,95	20.541,95	20.541,95	20.541,95	38.516,15	256.774,36
GO	CACHOEIRA DOURADA	5204250	13.010,65	14.311,72	15.612,79	16.913,85	18.214,92	19.515,98	19.515,98	20.817,05	20.817,05	20.817,05	20.817,05	20.817,05	39.031,96	260.213,09
GO	CACU	5204300	46.997,48	51.697,23	56.396,98	61.096,72	65.796,47	70.496,22	70.496,22	75.195,97	75.195,97	75.195,97	75.195,97	75.195,97	140.992,44	939.949,60
GO	CALDAS NOVAS	5204508	169.735,92	186.709,51	203.683,10	220.656,69	237.630,28	254.603,88	254.603,88	271.577,47	271.577,47	271.577,47	271.577,47	271.577,47	509.207,75	3.394.718,33
GO	CALDAZINHA	5204557	15.511,68	17.062,85	18.614,01	20.165,18	21.716,35	23.267,52	23.267,52	24.818,68	24.818,68	24.818,68	24.818,68	24.818,68	46.535,03	310.233,56
GO	CAMPESTRE DE GOIAS	5204607	8.269,54	9.096,50	9.923,45	10.750,40	11.577,36	12.404,31	12.404,31	13.231,27	13.231,27	13.231,27	13.231,27	13.231,27	24.808,62	165.390,82
GO	CAMPINACU	5204656	14.893,43	16.382,78	17.872,12	19.361,46	20.850,81	22.340,15	22.340,15	23.829,49	23.829,49	23.829,49	23.829,49	23.829,49	44.680,30	297.868,65
GO	CAMPINORTE	5204706	36.894,00	40.583,40	44.272,80	47.962,20	51.651,59	55.340,99	55.340,99	59.030,39	59.030,39	59.030,39	59.030,39	59.030,39	110.681,99	737.879,93
GO	CAMPO LIMPO DE GOIAS	5204854	33.218,94	36.540,83	39.862,73	43.184,62	46.506,51	49.828,41	49.828,41	53.150,30	53.150,30	53.150,30	53.150,30	53.150,30	99.656,81	664.378,75
GO	CARMO DO RIO VERDE	5205000	24.558,10	27.013,91	29.469,72	31.925,53	34.381,34	36.837,15	36.837,15	39.292,96	39.292,96	39.292,96	39.292,96	39.292,96	73.674,31	491.162,04
GO	CATALAO	5205109	253.645,22	279.009,74	304.374,26	329.738,78	355.103,31	380.467,83	380.467,83	405.832,35	405.832,35	405.832,35	405.832,35	405.832,35	760.935,65	5.072.904,36
GO	CERES	5205406	26.849,71	29.534,68	32.219,65	34.904,62	37.589,59	40.274,56	40.274,56	42.959,53	42.959,53	42.959,53	42.959,53	42.959,53	80.549,12	536.994,13
GO	CEZARINA	5205455	24.649,96	27.114,96	29.579,95	32.044,95	34.509,94	36.974,94	36.974,94	39.439,94	39.439,94	39.439,94	39.439,94	39.439,94	73.949,88	492.999,19
GO	COCALZINHO DE GOIAS	5205513	82.218,33	90.440,16	98.661,99	106.883,83	115.105,66	123.327,49	123.327,49	131.549,33	131.549,33	131.549,33	131.549,33	131.549,33	246.654,99	1.644.366,57
GO	COLINAS DO SUL	5205521	12.548,25	13.803,07	15.057,90	16.312,72	17.567,55	18.822,37	18.822,37	20.077,19	20.077,19	20.077,19	20.077,19	20.077,19	37.644,74	250.964,93
GO	CORUMBA DE GOIAS	5205802	23.133,50	25.446,85	27.760,20	30.073,55	32.386,90	34.700,25	34.700,25	37.013,60	37.013,60	37.013,60	37.013,60	37.013,60	69.400,51	462.670,03
GO	CORUMBAIBA	5205901	34.429,93	37.872,92	41.315,92	44.758,91	48.201,90	51.644,90	51.644,90	55.087,89	55.087,89	55.087,89	55.087,89	55.087,89	103.289,79	688.598,62
GO	CRISTIANOPOLIS	5206305	19.210,08	21.131,09	23.052,09	24.973,10	26.894,11	28.815,12	28.815,12	30.736,13	30.736,13	30.736,13	30.736,13	30.736,13	57.630,24	384.201,58
GO	CUMARI	5206602	4.234,53	4.657,98	5.081,44	5.504,89	5.928,34	6.351,79	6.351,79	6.775,25	6.775,25	6.775,25	6.775,25	6.775,25	12.703,59	84.690,58
GO	DAMIANOPOLIS	5206701	11.723,19	12.895,51	14.067,82	15.240,14	16.412,46	17.584,78	17.584,78	18.757,10	18.757,10	18.757,10	18.757,10	18.757,10	35.169,56	234.463,74
GO	DAMOLANDIA	5206800	10.550,99	11.606,09	12.661,19	13.716,29	14.771,39	15.826,49	15.826,49	16.881,59	16.881,59	16.881,59	16.881,59	16.881,59	31.652,98	211.019,88
GO	DOVERLANDIA	5207253	11.878,99	13.066,89	14.254,79	15.442,69	16.630,59	17.818,49	17.818,49	19.006,39	19.006,39	19.006,39	19.006,39	19.006,39	35.636,98	237.579,88
GO	EDEALINA	5207352	16.265,43	17.891,98	19.518,52	21.145,06	22.771,61	24.398,15	24.398,15	26.024,69	26.024,69	26.024,69	26.024,69	26.024,69	48.796,30	325.308,67
GO	ESTRELA DO NORTE	5207501	14.958,89	16.454,78	17.950,67	19.446,56	20.942,45	22.438,34	22.438,34	23.934,23	23.934,23	23.934,23	23.934,23	23.934,23	44.876,67	299.177,83
GO	FAINA	5207535	18.107,95	19.918,74	21.729,54	23.540,33	25.351,12	27.161,92	27.161,92	28.972,71	28.972,71	28.972,71	28.972,71	28.972,71	54.323,84	362.158,92
GO	FLORES DE GOIAS	5207907	35.973,16	39.570,47	43.167,79	46.765,10	50.362,42	53.959,73	53.959,73	57.5						



GO	MORRO AGUDO DE GOIAS	5213855	4.963,55	5.459,91	5.956,26	6.452,62	6.948,97	7.445,33	7.445,33	7.941,68	7.941,68	7.941,68	7.941,68	7.941,68	14.890,65	99.271,01
GO	MOSSAMEDES	5213905	9.167,06	10.083,76	11.000,47	11.917,17	12.833,88	13.750,59	13.750,59	14.667,29	14.667,29	14.667,29	14.667,29	14.667,29	27.501,17	183.341,15
GO	MOZARLANDIA	5214002	31.781,63	34.959,79	38.137,95	41.316,12	44.494,28	47.672,44	47.672,44	50.850,60	50.850,60	50.850,60	50.850,60	50.850,60	95.344,88	635.632,55
GO	MUTUNOPOLIS	5214101	6.033,82	6.637,20	7.240,58	7.843,96	8.447,34	9.050,72	9.050,72	9.654,11	9.654,11	9.654,11	9.654,11	9.654,11	18.101,45	120.676,32
GO	NAZARIO	5214408	16.255,63	17.881,19	19.506,75	21.132,32	22.757,88	24.383,44	24.383,44	26.009,01	26.009,01	26.009,01	26.009,01	26.009,01	48.766,88	325.112,56
GO	NEROPOLIS	5214507	100.447,70	110.492,47	120.537,24	130.582,00	140.626,77	150.671,54	150.671,54	160.716,31	160.716,31	160.716,31	160.716,31	160.716,31	301.343,09	2.008.953,92
GO	NIQUELANDIA	5214606	96.967,21	106.663,94	116.360,66	126.057,38	135.754,10	145.450,82	145.450,82	155.147,54	155.147,54	155.147,54	155.147,54	155.147,54	290.901,64	1.939.344,29
GO	NOVA AMERICA	5214705	4.358,62	4.794,48	5.230,34	5.666,20	6.102,06	6.537,93	6.537,93	6.973,79	6.973,79	6.973,79	6.973,79	6.973,79	13.075,85	87.172,36
GO	NOVA AURORA	5214804	2.300,99	2.531,09	2.761,19	2.991,29	3.221,39	3.451,48	3.451,48	3.681,58	3.681,58	3.681,58	3.681,58	3.681,58	6.902,97	46.019,79
GO	NOVA CRIXAS	5214838	19.366,10	21.302,71	23.239,32	25.175,92	27.112,53	29.049,14	29.049,14	30.985,75	30.985,75	30.985,75	30.985,75	30.985,75	58.098,29	387.321,92
GO	NOVA GLORIA	5214861	19.302,09	21.232,30	23.162,51	25.092,72	27.022,93	28.953,14	28.953,14	30.883,34	30.883,34	30.883,34	30.883,34	30.883,34	57.906,27	386.041,80
GO	NOVO PLANALTO	5215256	13.583,21	14.941,53	16.299,85	17.658,17	19.016,49	20.374,81	20.374,81	21.733,13	21.733,13	21.733,13	21.733,13	21.733,13	40.749,62	271.664,11
GO	OURO VERDE DE GOIAS	5215405	16.323,78	17.956,16	19.588,54	21.220,91	22.853,29	24.485,67	24.485,67	26.118,05	26.118,05	26.118,05	26.118,05	26.118,05	48.971,34	326.475,60
GO	PALMELO	5215801	3.396,93	3.736,62	4.076,32	4.416,01	4.755,70	5.095,39	5.095,39	5.435,09	5.435,09	5.435,09	5.435,09	5.435,09	10.190,79	67.938,60
GO	PARANAIGUARA	5216304	29.444,80	32.389,29	35.333,77	38.278,25	41.222,73	44.167,21	44.167,21	47.111,69	47.111,69	47.111,69	47.111,69	47.111,69	88.334,41	588.896,10
GO	PARAUNA	5216403	39.120,67	43.032,74	46.944,81	50.856,88	54.768,94	58.681,01	58.681,01	62.593,08	62.593,08	62.593,08	62.593,08	62.593,08	117.362,02	782.413,47
GO	PEROLANDIA	5216452	13.956,36	15.352,00	16.747,64	18.143,27	19.538,91	20.934,54	20.934,54	22.330,18	22.330,18	22.330,18	22.330,18	22.330,18	41.869,09	279.127,25
GO	PETROLINA DE GOIAS	5216809	15.206,37	16.727,01	18.247,64	19.768,28	21.288,92	22.809,55	22.809,55	24.330,19	24.330,19	24.330,19	24.330,19	24.330,19	45.619,11	304.127,38
GO	PILAR DE GOIAS	5216908	3.462,44	3.808,68	4.154,92	4.501,17	4.847,41	5.193,65	5.193,65	5.539,90	5.539,90	5.539,90	5.539,90	5.539,90	10.387,31	69.248,72
GO	PIRACANJUBA	5217104	62.773,00	69.050,30	75.327,60	81.604,90	87.882,20	94.159,50	94.159,50	100.436,80	100.436,80	100.436,80	100.436,80	100.436,80	188.319,00	1.255.460,00
GO	PIRES DO RIO	5217401	66.310,25	72.941,28	79.572,30	86.203,33	92.834,35	99.465,38	99.465,38	106.096,41	106.096,41	106.096,41	106.096,41	106.096,41	198.930,76	1.326.205,06
GO	PLANALTINA	5217609	473.773,10	521.150,41	568.527,72	615.905,03	663.282,33	710.659,64	710.659,64	758.036,95	758.036,95	758.036,95	758.036,95	758.036,95	1.421.319,29	9.475.461,93
GO	PONTALINA	5217708	53.453,84	58.799,22	64.144,60	69.489,99	74.835,37	80.180,75	80.180,75	85.526,14	85.526,14	85.526,14	85.526,14	85.526,14	160.361,51	1.069.076,73
GO	PORANGATU	5218003	68.336,48	75.170,13	82.003,78	88.837,43	95.671,08	102.504,73	102.504,73	109.338,38	109.338,38	109.338,38	109.338,38	109.338,38	205.009,45	1.366.729,69
GO	PORTEIRAO	5218052	8.717,24	9.588,96	10.460,68	11.332,41	12.204,13	13.075,85	13.075,85	13.947,58	13.947,58	13.947,58	13.947,58	13.947,58	26.151,71	174.344,72
GO	POSSE	5218300	61.202,81	67.323,09	73.443,37	79.563,65	85.683,93	91.804,21	91.804,21	97.924,49	97.924,49	97.924,49	97.924,49	97.924,49	183.608,42	1.224.056,15
GO	QUIRINOPOLIS	5218508	181.042,89	199.147,18	217.251,47	235.355,76	253.460,05	271.564,34	271.564,34	289.668,63	289.668,63	289.668,63	289.668,63	289.668,63	543.128,67	3.620.857,83
GO	RIALMA	5218607	18.225,54	20.048,09	21.870,64	23.693,20	25.515,75	27.338,31	27.338,31	29.160,86	29.160,86	29.160,86	29.160,86	29.160,86	54.676,61	364.510,75
GO	RIO QUENTE	5218789	19.352,20	21.287,42	23.222,64	25.157,86	27.093,08	29.028,30	29.028,30	30.963,52	30.963,52	30.963,52	30.963,52	30.963,52	58.056,60	387.044,00
GO	RIO VERDE	5218805	863.784,95	950.163,44	1.036.541,94	1.122.920,43	1.209.298,93	1.295.677,42	1.295.677,42	1.382.055,92	1.382.055,92	1.382.055,92	1.382.055,92	1.382.055,92	2.591.354,85	17.275.698,99
GO	RUBIATABA	5218904	61.822,80	68.005,08	74.187,36	80.369,63	86.551,91	92.734,19	92.734,19	98.916,47	98.916,47	98.916,47	98.916,47	98.916,47	185.468,39	1.236.455,92
GO	SANCLERLANDIA	5219001	12.470,92	13.718,01	14.965,10	16.212,20	17.459,29	18.706,38	18.706,38	19.953,47	19.953,47	19.953,47	19.953,47	19.953,47	37.412,76	249.418,42
GO	SANTA BARBARA DE GOIAS	5219100	11.292,08	12.421,29	13.550,49	14.679,70	15.808,91	16.938,12	16.938,12	18.067,32	18.067,32	18.067,32	18.067,32	18.067,32	33.876,23	225.841,55
GO	SANTA CRUZ DE GOIAS	5219209	3.334,89	3.668,37	4.001,86	4.335,35	4.668,84	5.002,33	5.002,33	5.335,82	5.335,82	5.335,82	5.335,82	5.335,82	10.004,66	66.697,71
GO	SANTA FE DE GOIAS	5219258	9.253,08	10.178,38	11.103,69	12.029,00	12.954,31	13.879,61	13.879,61	14.804,92	14.804,92	14.804,92	14.804,92	14.804,92	27.759,23	185.061,52
GO	SANTA ISABEL	5219357	10.736,40	11.810,04	12.883,68	13.957,32	15.030,96	16.104,60	16.104,60	17.178,24	17.178,24	17.178,24	17.178,24	17.178,24	32.209,20	214.727,99
GO	SANTA RITA DO ARAGUAIA	5219407	20.630,36	22.693,39	24.756,43	26.819,46	28.882,50	30.945,53	30.945,53	33.008,57	33.008,57	33.008,57	33.008,57	33.008,57	61.891,07	412.607,13
GO	SANTA RITA DO NOVO DESTINO	5219456	6.220,38	6.842,42	7.464,46	8.086,50	8.708,54	9.330,57	9.330,57	9.952,61	9.952,61	9.952,61	9.952,61	9.952,61	18.661,15	124.407,65
GO	SANTA ROSA DE GOIAS	5219506	4.327,60	4.760,36	5.193,11	5.625,87	6.058,63	6.491,39	6.491,39	6.924,15	6.924,15	6.924,15	6.924,15	6.924,15	12.982,79	86.551,91
GO	SANTA TEREZA DE GOIAS	5219605	10.050,15	11.055,16	12.060,18	13.065,19	14.070,20	15.075,22	15.075,22	16.080,23	16.080,23	16.080,23	16.080,23	16.080,23	30.150,44	201.002,92
GO	SANTO ANTONIO DE GOIAS	5219738	27.029,36	29.732,29	32.435,23	35.138,16	37.841,10	40.544,04	40.544,04	43.246,97	43.246,97	43.246,97	43.246,97	43.246,97	81.088,07	540.587,14
GO	SANTO ANTONIO DO DESCOBERTO	5219753	264.365,47	290.802,02	317.238,56	343.675,11	370.111,66	396.548,20	396.548,20	422.984,75	422.984,75	422.984,75	422.984,75	422.984,75	793.096,41	5.287.309,38
GO	SAO DOMINGOS	5219803	30.628,05	33.690,85	36.753,65	39.816,46	42.879,26	45.942,07	45.942,07	49.004,87	49.004,87	49.004,87	49.004,87	49.004,87	91.884,14	612.560,91
GO	SAO FRANCISCO DE GOIAS	5219902	21.748,33	23.923,17	26.098,00	28.272,84	30.447,67	32.622,50	32.622,50	34.797,34	34.797,34	34.797,34	34.797,34	34.797,34	65.245,00	434.966,70
GO	SAO JOAO DALIANCA	5220009	51.099,00	56.208,90	61.318,80	66.428,70	71.538,60	76.648,50	76.648,50	81.758,40	81.758,40	81.758,40	81.758,40	81.758,40	153.297,00	1.021.979,98
GO	SAO MIGUEL DO ARAGUAIA	5220207	36.794,06	40.473,46	44.152,87	47.832,28	51.511,68	55.191,09	55.191,09	58.870,49	58.870,49	58.870,49	58.870,49	58.870,49	110.382,17	735.881,15
GO	SERRANOPOLIS	5220504	28.762,80	31.639,08	34.515,37	37.391,65	40.267,93	43.144,21	43.144,21	46.020,49	46.020,49	46.020,49	46.020,49	46.020,49	86.288,41	575.256,09
GO	SILVANIA	5220603	63.379,92	69.717,91	76.055,90	82.393,89	88.731,88	95.069,87	95.069,87	101.407,86	101.407,86	101.407,86	101.407,86	101.407,86	190.139,75	1.267.598,31
GO	SIMOLANDIA	5220686	19.732,35	21.705,59	23.678,82	25.652,06	27.625,29	29.598,53	29.598,53	31.571,76	31.571,76	31.571,76	31.571,76	31.571,76	59.197,05	394.647,00
GO	TAQUARAL DE GOIAS	5221007	11.488,31	12.637,14	13.785,98	14.934,81	16.083,64	17.232,47	17.232,47	18.381,30	18.381,30	18.381,30	18.381,30	18.381,30	34.464,94	229.766,27
GO	TRES RANCHOS	5221304	3.512,20	3.863,42	4.214,64	4.565,86	4.917,08	5.268,30	5.268,30	5.619,52	5.619,52	5.619,52	5.619,52	5.619,52	10.536,59	70.243,96
GO	TROMBAS	5221452	10.764,71	11.841,18	12.917,65	13.994,12	15.070,59	16.147,07	16.147,07	17.223,54	17.223,54	17.223,54	17.223,54	17.223,54	32.294,13	215.294,21
GO	TURVANIA	5221502	6.747,33	7.422,06	8.096,79	8.771,52	9.446,26	10.120,99	10.120,99	10.795,72	10.795,72	10.795,72	10.795,72	10.795,7		



MA	CENTRO NOVO DO MARANHÃO	2103174	141.302,90	155.433,19	169.563,48	183.693,77	197.824,06	211.954,35	211.954,35	226.084,64	226.084,64	226.084,64	226.084,64	226.084,64	423.908,69	2.826.057,96
MA	CHAPADINHA	2103208	430.575,12	473.632,63	516.690,14	559.747,65	602.805,16	645.862,68	645.862,68	688.920,19	688.920,19	688.920,19	688.920,19	688.920,19	1.291.725,35	8.611.502,36
MA	CIDELANDIA	2103257	72.386,26	79.624,88	86.863,51	94.102,13	101.340,76	108.579,38	108.579,38	115.818,01	115.818,01	115.818,01	115.818,01	115.818,01	217.158,77	1.447.725,10
MA	COLINAS	2103505	94.611,34	104.072,47	113.533,60	122.994,74	132.455,87	141.917,01	141.917,01	151.378,14	151.378,14	151.378,14	151.378,14	151.378,14	283.834,01	1.892.226,74
MA	CONCEICAO DO LAGO-ACU	2103554	64.694,80	71.164,28	77.633,75	84.103,23	90.572,71	97.042,19	97.042,19	103.511,67	103.511,67	103.511,67	103.511,67	103.511,67	194.084,39	1.293.895,91
MA	COROATA	2103604	316.973,04	348.670,34	380.367,64	412.064,95	443.762,25	475.459,56	475.459,56	507.156,86	507.156,86	507.156,86	507.156,86	507.156,86	950.919,11	6.339.460,74
MA	CURURUPU	2103703	133.040,52	146.344,57	159.648,62	172.952,67	186.256,72	199.560,78	199.560,78	212.864,83	212.864,83	212.864,83	212.864,83	212.864,83	399.121,55	2.660.810,34
MA	DOM PEDRO	2103802	44.905,11	49.395,62	53.886,13	58.376,64	62.867,15	67.357,66	67.357,66	71.848,17	71.848,17	71.848,17	71.848,17	71.848,17	134.715,32	898.102,15
MA	DUQUE BACELAR	2103901	92.479,40	101.727,34	110.975,28	120.223,22	129.471,16	138.719,10	138.719,10	147.967,04	147.967,04	147.967,04	147.967,04	147.967,04	277.438,20	1.849.588,02
MA	ESPERANTINOPOLIS	2104008	88.011,28	96.812,40	105.613,53	114.414,66	123.215,79	132.016,91	132.016,91	140.818,04	140.818,04	140.818,04	140.818,04	140.818,04	264.033,83	1.760.225,51
MA	FERNANDO FALCAO	2104081	48.271,18	53.098,30	57.925,41	62.752,53	67.579,65	72.406,77	72.406,77	77.233,88	77.233,88	77.233,88	77.233,88	77.233,88	144.813,53	965.423,55
MA	FORMOSA DA SERRA NEGRA	2104099	47.414,16	52.155,57	56.896,99	61.638,40	66.379,82	71.121,23	71.121,23	75.862,65	75.862,65	75.862,65	75.862,65	75.862,65	142.242,47	948.283,12
MA	FORTALEZA DOS NOGUEIRAS	2104107	79.496,29	87.445,92	95.395,55	103.345,17	111.294,80	119.244,43	119.244,43	127.194,06	127.194,06	127.194,06	127.194,06	127.194,06	238.488,86	1.589.925,77
MA	FORTUNA	2104206	102.270,79	112.497,86	122.724,94	132.952,02	143.179,10	153.406,18	153.406,18	163.633,26	163.633,26	163.633,26	163.633,26	163.633,26	306.812,36	2.045.415,72
MA	GODOFREDO VIANA	2104305	35.117,70	38.629,47	42.141,24	45.653,00	49.164,77	52.676,54	52.676,54	56.188,31	56.188,31	56.188,31	56.188,31	56.188,31	105.353,09	702.353,92
MA	GONCALVES DIAS	2104404	34.412,73	37.854,00	41.295,27	44.736,55	48.177,82	51.619,09	51.619,09	55.060,36	55.060,36	55.060,36	55.060,36	55.060,36	103.238,18	688.254,56
MA	GOVERNADOR ARCHER	2104503	55.444,08	60.988,49	66.532,90	72.077,31	77.621,72	83.166,13	83.166,13	88.710,53	88.710,53	88.710,53	88.710,53	88.710,53	166.332,25	1.108.881,67
MA	GOVERNADOR EDISON LOBAO	2104552	111.191,65	122.310,81	133.429,98	144.549,14	155.668,31	166.787,47	166.787,47	177.906,63	177.906,63	177.906,63	177.906,63	177.906,63	333.574,94	2.223.832,94
MA	GOVERNADOR EUGENIO BARROS	2104602	25.532,40	28.085,65	30.638,89	33.192,13	35.745,37	38.298,61	38.298,61	40.851,85	40.851,85	40.851,85	40.851,85	40.851,85	76.597,21	510.648,10
MA	GOVERNADOR LUIZ ROCHA	2104628	22.462,78	24.709,06	26.955,34	29.201,61	31.447,89	33.694,17	33.694,17	35.940,45	35.940,45	35.940,45	35.940,45	35.940,45	67.388,34	449.255,60
MA	GOVERNADOR NUNES FREIRE	2104677	147.097,58	161.807,33	176.517,09	191.226,85	205.936,61	220.646,36	220.646,36	235.356,12	235.356,12	235.356,12	235.356,12	235.356,12	441.292,73	2.941.951,51
MA	GRAJAU	2104800	495.039,48	544.543,43	594.047,38	643.551,33	693.055,28	742.559,22	742.559,22	792.063,17	792.063,17	792.063,17	792.063,17	792.063,17	1.485.118,45	9.900.789,65
MA	GUIMARAES	2104909	23.279,20	25.607,12	27.935,04	30.262,96	32.590,88	34.918,80	34.918,80	37.246,72	37.246,72	37.246,72	37.246,72	37.246,72	69.837,59	465.583,95
MA	HUMBERTO DE CAMPOS	2105005	171.152,50	188.267,75	205.383,00	222.498,25	239.613,50	256.728,75	256.728,75	273.844,00	273.844,00	273.844,00	273.844,00	273.844,00	513.457,51	3.423.050,06
MA	ICATU	2105104	130.981,53	144.079,69	157.177,84	170.275,99	183.374,15	196.472,30	196.472,30	209.570,46	209.570,46	209.570,46	209.570,46	209.570,46	392.944,60	2.619.630,69
MA	IGARAPE DO MEIO	2105153	119.287,96	131.216,75	143.145,55	155.074,35	167.003,14	178.931,94	178.931,94	190.860,73	190.860,73	190.860,73	190.860,73	190.860,73	357.863,88	2.385.759,18
MA	IGARAPE GRANDE	2105203	31.554,01	34.709,41	37.864,81	41.020,21	44.175,62	47.331,02	47.331,02	50.486,42	50.486,42	50.486,42	50.486,42	50.486,42	94.662,03	631.080,23
MA	IMPERATRIZ	2105302	1.104.470,08	1.214.917,09	1.325.364,10	1.435.811,11	1.546.258,12	1.656.705,13	1.656.705,13	1.767.152,13	1.767.152,13	1.767.152,13	1.767.152,13	1.767.152,13	3.313.410,25	22.089.401,68
MA	ITAIPAVA DO GRAJAU	2105351	85.788,36	94.367,19	102.946,03	111.524,87	120.103,70	128.682,54	128.682,54	137.261,37	137.261,37	137.261,37	137.261,37	137.261,37	257.365,08	1.715.767,17
MA	ITAPECURU MIRIM	2105401	323.957,35	356.353,09	388.748,82	421.144,56	453.540,29	485.936,03	485.936,03	518.331,76	518.331,76	518.331,76	518.331,76	518.331,76	971.872,06	6.479.147,04
MA	ITINGA DO MARANHÃO	2105427	112.088,08	123.296,89	134.505,69	145.714,50	156.923,31	168.132,12	168.132,12	179.340,93	179.340,93	179.340,93	179.340,93	179.340,93	336.264,24	2.241.761,58
MA	JATOBA	2105450	42.718,39	46.990,23	51.262,07	55.533,90	59.805,74	64.077,58	64.077,58	68.349,42	68.349,42	68.349,42	68.349,42	68.349,42	128.155,16	854.367,76
MA	JENIAPAO DOS VIEIRAS	2105476	77.107,67	84.818,44	92.529,20	100.239,97	107.950,74	115.661,51	115.661,51	123.372,27	123.372,27	123.372,27	123.372,27	123.372,27	231.323,01	1.542.153,41
MA	JOAO LISBOA	2105500	125.411,53	137.952,68	150.493,83	163.034,99	175.576,14	188.117,29	188.117,29	200.658,45	200.658,45	200.658,45	200.658,45	200.658,45	376.234,59	2.508.230,57
MA	JOSELANDIA	2105609	79.297,22	87.226,94	95.156,66	103.086,38	111.016,11	118.945,83	118.945,83	126.875,55	126.875,55	126.875,55	126.875,55	126.875,55	237.891,65	1.585.944,36
MA	JUNCO DO MARANHÃO	2105658	20.972,45	23.069,69	25.166,94	27.264,18	29.361,43	31.458,67	31.458,67	33.555,92	33.555,92	33.555,92	33.555,92	33.555,92	62.917,35	419.448,97
MA	LAGO DA PEDRA	2105708	103.991,31	114.390,44	124.789,57	135.188,70	145.587,84	155.986,97	155.986,97	166.386,10	166.386,10	166.386,10	166.386,10	166.386,10	311.973,93	2.079.826,22
MA	LAGO DOS RODRIGUES	2105948	27.655,00	30.420,50	33.186,00	35.951,51	38.717,01	41.482,51	41.482,51	44.248,01	44.248,01	44.248,01	44.248,01	44.248,01	82.965,01	553.100,08
MA	LAGO VERDE	2105906	72.100,01	79.310,01	86.520,01	93.730,01	100.940,01	108.150,01	108.150,01	115.360,02	115.360,02	115.360,02	115.360,02	115.360,02	216.300,03	1.442.000,20
MA	LAGOA DO MATO	2105922	58.349,91	64.184,90	70.019,89	75.854,89	81.689,88	87.524,87	87.524,87	93.359,86	93.359,86	93.359,86	93.359,86	93.359,86	175.049,74	1.166.998,24
MA	LAGOA GRANDE DO MARANHÃO	2105963	64.063,78	70.470,16	76.876,54	83.282,92	89.689,30	96.095,67	96.095,67	102.502,05	102.502,05	102.502,05	102.502,05	102.502,05	192.191,35	1.281.275,66
MA	LAJEADO NOVO	2105989	46.172,62	50.789,88	55.407,14	60.024,40	64.641,66	69.258,93	69.258,93	73.876,19	73.876,19	73.876,19	73.876,19	73.876,19	138.517,85	923.452,34
MA	LIMA CAMPOS	2106003	75.241,21	82.765,33	90.289,45	97.813,58	105.337,70	112.861,82	112.861,82	120.385,94	120.385,94	120.385,94	120.385,94	120.385,94	225.723,64	1.504.824,24
MA	LORETO	2106102	31.474,50	34.621,95	37.769,39	40.916,84	44.064,29	47.211,74	47.211,74	50.359,19	50.359,19	50.359,19	50.359,19	50.359,19	94.423,49	629.489,92
MA	LUIS DOMINGUES	2106201	40.942,78	45.037,06	49.131,34	53.225,62	57.319,89	61.414,17	61.414,17	65.508,45	65.508,45	65.508,45	65.508,45	65.508,45	122.828,34	818.855,62
MA	MARACACUME	2106326	122.850,51	135.135,56	147.420,61	159.705,66	171.990,71	184.275,76	184.275,76	196.560,81	196.560,81	196.560,81	196.560,81	196.560,81	368.551,52	2.457.010,16
MA	MARAJA DO SENA	2106359	40.767,79	44.844,56	48.921,34	52.998,12	57.074,90	61.151,68	61.151,68	65.228,46	65.228,46	65.228,46	65.228,46	65.228,46	122.303,36	815.355,72
MA	MATA ROMA	2106409	106.649,90	117.314,89	127.979,87	138.644,86	149.309,85	159.974,84	159.974,84	170.639,83	170.639,83	170.639,83	170.639,83	170.639,83	319.949,69	2.132.997,91
MA	MATINHA	2106508	135.112,30	148.623,53	162.134,76	175.645,99	189.157,22	202.668,45	202.668,45	216.179,68	216.179,68	216.179,68	216.179,68	216.179,68	405.336,90	2.702.245,97
MA	MATÕES DO NORTE	2106631	40.514,22	44.565,64	48.617,07	52.668,49	56.719,91	60.771,33	60.771,33	64.822,76	64.822,76	64.822,76	64.822,76	64.822,76	121.542,67	810.284,45
MA	MILAGRES DO MARANHÃO	2106672	39.010,41	42.911,45	46.812,49	50.713,53	54.614,57	58.515,61	58.515,61	62.416,65	62.416,65	62.41				

MA	RIACHAO	2109502	49.259,23	54.185,16	59.111,08	64.037,00	68.962,93	73.888,85	73.888,85	78.814,77	78.814,77	78.814,77	78.814,77	78.814,77	147.777,70	985.184,66
MA	RIBAMAR FIQUENE	2109551	39.213,36	43.134,70	47.056,04	50.977,37	54.898,71	58.820,05	58.820,05	62.741,38	62.741,38	62.741,38	62.741,38	62.741,38	117.640,09	784.267,27
MA	SAMBAIBA	2109700	16.628,66	18.291,53	19.954,40	21.617,26	23.280,13	24.943,00	24.943,00	26.605,86	26.605,86	26.605,86	26.605,86	26.605,86	49.885,99	332.573,28
MA	SANTA HELENA	2109809	256.626,70	282.289,37	307.952,04	333.614,71	359.277,38	384.940,05	384.940,05	410.602,72	410.602,72	410.602,72	410.602,72	410.602,72	769.880,10	5.132.533,98
MA	SANTA INES	2109908	218.738,90	240.612,79	262.486,68	284.360,57	306.234,46	328.108,35	328.108,35	349.982,24	349.982,24	349.982,24	349.982,24	349.982,24	656.216,70	4.374.778,03
MA	SANTA LUZIA	2110005	32.951,26	410.246,39	447.541,52	484.836,64	522.131,77	559.426,90	559.426,90	596.722,02	596.722,02	596.722,02	596.722,02	596.722,02	1.118.853,79	7.459.025,28
MA	SANTA LUZIA DO PARUA	2110039	115.757,28	127.333,01	138.908,73	150.484,46	162.060,19	173.635,92	173.635,92	185.211,64	185.211,64	185.211,64	185.211,64	185.211,64	347.271,83	2.315.145,55
MA	SANTA QUITERIA DO MARANHAO	2110104	114.004,35	125.404,78	136.805,22	148.205,65	159.606,08	171.006,52	171.006,52	182.406,95	182.406,95	182.406,95	182.406,95	182.406,95	342.013,04	2.280.086,92
MA	SANTA RITA	2110203	192.436,62	211.680,28	230.923,95	250.167,61	269.411,27	288.654,93	288.654,93	307.898,60	307.898,60	307.898,60	307.898,60	307.898,60	577.309,87	3.848.732,44
MA	SANTANA DO MARANHAO	2110237	58.107,08	63.917,79	69.728,50	75.539,20	81.349,91	87.160,62	87.160,62	92.971,33	92.971,33	92.971,33	92.971,33	92.971,33	174.321,24	1.162.141,59
MA	SANTO AMARO DO MARANHAO	2110278	64.563,16	71.019,48	77.475,79	83.932,11	90.388,42	96.844,74	96.844,74	103.301,06	103.301,06	103.301,06	103.301,06	103.301,06	193.689,48	1.291.263,20
MA	SAO BENEDITO DO RIO PRETO	2110401	62.105,23	68.315,75	74.526,27	80.736,79	86.947,32	93.157,84	93.157,84	99.368,36	99.368,36	99.368,36	99.368,36	99.368,36	186.315,68	1.242.104,51
MA	SAO BENTO	2110500	217.080,26	238.788,29	260.496,31	282.204,34	303.912,37	325.620,39	325.620,39	347.328,42	347.328,42	347.328,42	347.328,42	347.328,42	651.240,78	4.341.605,23
MA	SAO BERNARDO	2110609	196.369,22	216.006,14	235.643,06	255.279,98	274.916,91	294.553,83	294.553,83	314.190,75	314.190,75	314.190,75	314.190,75	314.190,75	589.107,66	3.927.384,38
MA	SAO DOMINGOS DO AZEITAO	2110658	46.802,82	51.483,10	56.163,38	60.843,66	65.523,95	70.204,23	70.204,23	74.884,51	74.884,51	74.884,51	74.884,51	74.884,51	140.408,45	936.056,37
MA	SAO DOMINGOS DO MARANHAO	2110708	185.595,05	204.154,56	222.714,07	241.273,57	259.833,08	278.392,58	278.392,58	296.952,09	296.952,09	296.952,09	296.952,09	296.952,09	556.785,16	3.711.901,10
MA	SAO FELIX DE BALSAS	2110807	18.674,36	20.541,80	22.409,24	24.276,67	26.144,11	28.011,55	28.011,55	29.878,98	29.878,98	29.878,98	29.878,98	29.878,98	56.023,09	373.487,30
MA	SAO FRANCISCO DO MARANHAO	2110906	74.897,50	82.387,26	89.877,01	97.366,76	104.856,51	112.346,26	112.346,26	119.836,01	119.836,01	119.836,01	119.836,01	119.836,01	224.692,51	1.497.950,09
MA	SAO JOAO DO CARU	2111029	73.262,43	80.588,67	87.914,91	95.241,16	102.567,40	109.893,64	109.893,64	117.219,88	117.219,88	117.219,88	117.219,88	117.219,88	219.787,28	1.465.248,56
MA	SAO JOAO DO PARAISO	2111052	56.657,43	62.323,18	67.988,92	73.654,66	79.320,41	84.986,15	84.986,15	90.651,89	90.651,89	90.651,89	90.651,89	90.651,89	169.972,30	1.133.148,66
MA	SAO JOAO DO SOTER	2111078	106.189,33	116.808,26	127.427,19	138.046,13	148.665,06	159.283,99	159.283,99	169.902,92	169.902,92	169.902,92	169.902,92	169.902,92	318.567,98	2.123.786,54
MA	SAO JOAO DOS PATOS	2111102	120.967,58	133.064,33	145.161,09	157.257,85	169.354,61	181.451,36	181.451,36	193.548,12	193.548,12	193.548,12	193.548,12	193.548,12	362.902,73	2.419.351,50
MA	SAO JOSE DOS BASILIOS	2111250	32.670,21	35.937,23	39.204,25	42.471,27	45.738,29	49.005,31	49.005,31	52.272,33	52.272,33	52.272,33	52.272,33	52.272,33	102.010,62	653.404,14
MA	SAO LUIS GONZAGA DO MARANHAO	2111409	118.370,05	130.207,05	142.044,06	153.881,06	165.718,07	177.555,07	177.555,07	189.392,08	189.392,08	189.392,08	189.392,08	189.392,08	355.110,14	2.367.400,95
MA	SAO MATEUS DO MARANHAO	2111508	205.959,58	226.555,54	247.151,50	267.747,46	288.343,42	308.939,38	308.939,38	329.535,33	329.535,33	329.535,33	329.535,33	329.535,33	617.878,75	4.119.191,68
MA	SAO PEDRO DA AGUA BRANCA	2111532	66.349,59	72.984,55	79.619,51	86.254,47	92.889,43	99.524,39	99.524,39	106.159,34	106.159,34	106.159,34	106.159,34	106.159,34	199.048,77	1.326.991,81
MA	SAO PEDRO DOS CRENTES	2111573	28.223,71	31.046,08	33.868,45	36.690,82	39.513,20	42.335,57	42.335,57	45.157,94	45.157,94	45.157,94	45.157,94	45.157,94	84.671,13	564.474,22
MA	SAO ROBERTO	2111672	14.675,68	16.143,25	17.610,82	19.078,38	20.545,95	22.013,52	22.013,52	23.481,09	23.481,09	23.481,09	23.481,09	23.481,09	44.027,04	293.513,61
MA	SAO VICENTE FERRER	2111706	42.775,24	47.052,76	51.330,29	55.607,81	59.885,34	64.162,86	64.162,86	68.440,38	68.440,38	68.440,38	68.440,38	68.440,38	128.325,72	855.504,81
MA	SATUBINHA	2111722	36.984,15	40.682,57	44.380,98	48.079,40	51.777,81	55.476,23	55.476,23	59.174,64	59.174,64	59.174,64	59.174,64	59.174,64	110.952,45	739.683,01
MA	SENADOR ALEXANDRE COSTA	2111748	60.630,84	66.693,92	72.757,01	78.820,09	84.883,17	90.946,26	90.946,26	97.009,34	97.009,34	97.009,34	97.009,34	97.009,34	181.892,51	1.212.616,76
MA	SENADOR LA ROCQUE	2111763	72.375,88	79.613,47	86.851,06	94.088,64	101.326,23	108.563,82	108.563,82	115.801,41	115.801,41	115.801,41	115.801,41	115.801,41	217.127,64	1.447.517,59
MA	SERRANO DO MARANHAO	2111789	56.709,02	62.379,92	68.050,82	73.721,73	79.392,63	85.063,53	85.063,53	90.734,43	90.734,43	90.734,43	90.734,43	90.734,43	170.127,06	1.134.180,41
MA	SUCUPIRA DO RIACHAO	2111953	25.500,54	28.050,60	30.600,65	33.150,71	35.700,76	38.250,82	38.250,82	40.800,87	40.800,87	40.800,87	40.800,87	40.800,87	76.501,63	510.010,89
MA	TASSO FRAGOSO	2112001	51.380,09	56.518,10	61.656,11	66.794,12	71.932,13	77.070,14	77.070,14	82.208,15	82.208,15	82.208,15	82.208,15	82.208,15	152.140,27	1.027.601,83
MA	TIMBIRAS	2112100	64.655,53	71.121,08	77.586,64	84.052,19	90.517,74	96.983,30	96.983,30	103.448,85	103.448,85	103.448,85	103.448,85	103.448,85	193.966,59	1.293.110,60
MA	TIMON	2112209	869.191,31	956.110,45	1.043.029,58	1.129.948,71	1.216.867,84	1.303.786,97	1.303.786,97	1.390.706,10	1.390.706,10	1.390.706,10	1.390.706,10	1.390.706,10	2.607.573,94	17.383.826,29
MA	TRIZIDELA DO VALE	2112233	137.702,83	151.473,11	165.243,40	179.013,68	192.783,96	206.554,25	206.554,25	220.324,53	220.324,53	220.324,53	220.324,53	220.324,53	413.108,49	2.754.056,62
MA	TUFILANDIA	2112274	18.058,09	19.863,90	21.669,71	23.475,52	25.281,33	27.087,14	27.087,14	28.892,95	28.892,95	28.892,95	28.892,95	28.892,95	54.174,28	361.161,89
MA	TUNTUM	2112308	173.051,18	190.356,30	207.661,42	224.966,54	242.271,66	259.576,77	259.576,77	276.881,89	276.881,89	276.881,89	276.881,89	276.881,89	519.153,55	3.461.023,66
MA	TUTOIA	2112506	301.994,17	332.193,59	362.393,01	392.592,42	422.791,84	452.991,26	452.991,26	483.190,67	483.190,67	483.190,67	483.190,67	483.190,67	905.982,51	6.039.883,42
MA	URBANO SANTOS	2112605	120.037,94	132.041,73	144.045,53	156.049,32	168.053,11	180.056,91	180.056,91	192.060,70	192.060,70	192.060,70	192.060,70	192.060,70	360.113,81	2.400.758,77
MA	VARGEM GRANDE	2112704	239.922,93	263.915,22	287.907,51	311.899,81	335.892,10	359.884,39	359.884,39	383.876,69	383.876,69	383.876,69	383.876,69	383.876,69	719.768,79	4.798.458,58
MA	VIANA	2112803	143.838,74	158.222,61	172.606,48	186.990,36	201.374,23	215.758,10	215.758,10	230.141,98	230.141,98	230.141,98	230.141,98	230.141,98	431.516,21	2.876.774,70
MA	VITORIA DO MEARIM	2112902	141.545,17	155.699,69	169.854,21	184.008,72	198.163,24	212.317,76	212.317,76	226.472,27	226.472,27	226.472,27	226.472,27	226.472,27	424.635,51	2.830.903,43
MA	VITORINO FREIRE	2113009	148.735,15	163.608,66	178.482,18	193.355,69	208.229,21	223.102,72	223.102,72	237.976,24	237.976,24	237.976,24	237.976,24	237.976,24	446.205,45	2.974.703,00
MA	ZE DOCA	2114007	252.742,04	278.016,24	303.290,45	328.564,65	353.838,86	379.113,06	379.113,06	404.387,26	404.387,26	404.387,26	404.387,26	404.387,26	758.226,12	5.054.840,79
MG	ABRE CAMPO	3100302	18.017,96	19.819,75	21.621,55	23.423,35	25.225,14	27.026,94	27.026,94	28.828,73	28.828,73	28.828,73	28.828,73	28.828,73	50.053,88	360.359,17
MG	AIMORES	3101102	30.338,78	33.372,66	36.406,54	39.440,41	42.474,29	45.508,17	45.508,17	48.542,05	48.542,05	48.542,05	48.542,05	48.542,05	91.016,34	606.775,59
MG	AIURUOCA	3101201	6.599,97	7.259,97	7.919,97	8.579,96	9.239,96	9.899,96	9.899,96	10.559,95	10.559,95	10.559,95	10.559,95	10.559,95	19.799,91	131.999,42
MG	ALAGOA	3101300	5.568,48	6.125,33	6.682,18	7.239,03	7.795,88	8.352,72	8.352,72	8.909,57	8.909,57	8.909,57	8.909,57	8.90		

MG	CARANAIBA	3113107	5.748,23	6.323,05	6.897,88	7.472,70	8.047,52	8.622,35	8.622,35	9.197,17	9.197,17	9.197,17	9.197,17	9.197,17	17.244,70	114.964,63
MG	CARANGOLA	3113305	24.845,09	27.329,60	29.814,11	32.298,62	34.783,13	37.267,64	37.267,64	39.752,14	39.752,14	39.752,14	39.752,14	39.752,14	74.535,27	496.901,81
MG	CAREACU	3113602	9.295,10	10.224,61	11.154,12	12.083,63	13.013,13	13.942,64	13.942,64	14.872,15	14.872,15	14.872,15	14.872,15	14.872,15	27.885,29	185.901,93
MG	CARMESIA	3113800	11.273,94	12.401,34	13.528,73	14.656,13	15.783,52	16.910,92	16.910,92	18.038,31	18.038,31	18.038,31	18.038,31	18.038,31	33.821,83	225.478,88
MG	CARMO DA MATA	3114006	13.835,90	15.219,49	16.603,08	17.986,67	19.370,26	20.753,85	20.753,85	22.137,44	22.137,44	22.137,44	22.137,44	22.137,44	41.507,69	276.717,95
MG	CARMO DO CAJURU	3114204	73.178,61	80.496,47	87.814,34	95.132,20	102.450,06	109.767,92	109.767,92	117.085,78	117.085,78	117.085,78	117.085,78	117.085,78	219.535,84	1.463.572,26
MG	CARMOPO LIS DE MINAS	3114501	56.733,23	62.406,55	68.079,88	73.753,20	79.426,52	85.099,85	85.099,85	90.773,17	90.773,17	90.773,17	90.773,17	90.773,17	170.199,69	1.134.664,63
MG	CASA GRANDE	3114907	4.130,32	4.543,35	4.956,39	5.369,42	5.782,45	6.195,48	6.195,48	6.608,51	6.608,51	6.608,51	6.608,51	6.608,51	12.390,96	82.606,42
MG	CATAGUASES	3115300	55.463,38	61.009,72	66.556,06	72.102,40	77.648,74	83.195,08	83.195,08	88.741,41	88.741,41	88.741,41	88.741,41	88.741,41	166.390,15	1.109.267,67
MG	CATUIJ	3115458	13.401,59	14.741,75	16.081,90	17.422,06	18.762,22	20.102,38	20.102,38	21.442,54	21.442,54	21.442,54	21.442,54	21.442,54	40.204,76	268.031,73
MG	CATUTI	3115474	8.295,79	9.125,37	9.954,95	10.784,53	11.614,11	12.443,69	12.443,69	13.273,26	13.273,26	13.273,26	13.273,26	13.273,26	24.887,37	165.915,81
MG	CAXAMBU	3115508	23.933,62	26.326,98	28.720,34	31.113,71	33.507,07	35.900,43	35.900,43	38.293,79	38.293,79	38.293,79	38.293,79	38.293,79	71.800,86	478.672,41
MG	CEDRO DO ABAETE	3115607	4.505,06	4.955,57	5.406,08	5.856,58	6.307,09	6.757,59	6.757,59	7.208,10	7.208,10	7.208,10	7.208,10	7.208,10	13.515,19	90.101,27
MG	CENTRAL DE MINAS	3115706	17.728,15	19.500,96	21.273,77	23.046,59	24.819,40	26.592,22	26.592,22	28.365,03	28.365,03	28.365,03	28.365,03	28.365,03	53.184,44	354.562,92
MG	CHALE	3116001	16.313,36	17.944,69	19.576,03	21.207,36	22.838,70	24.470,04	24.470,04	26.101,37	26.101,37	26.101,37	26.101,37	26.101,37	48.940,07	326.267,13
MG	CHAPADA GAUCHA	3116159	28.079,90	30.887,89	33.695,88	36.503,87	39.311,86	42.119,85	42.119,85	44.927,84	44.927,84	44.927,84	44.927,84	44.927,84	84.239,70	561.598,01
MG	CIPOTANEA	3116308	3.738,17	4.111,99	4.485,81	4.859,63	5.233,44	5.607,26	5.607,26	5.981,08	5.981,08	5.981,08	5.981,08	5.981,08	11.214,52	74.763,48
MG	CLARO DOS POCEOS	3116506	19.706,63	21.677,29	23.647,95	25.618,62	27.589,28	29.559,94	29.559,94	31.530,60	31.530,60	31.530,60	31.530,60	31.530,60	59.119,88	394.132,54
MG	COIMBRA	3116704	19.344,87	21.279,36	23.213,85	25.148,34	27.082,82	29.017,31	29.017,31	30.951,80	30.951,80	30.951,80	30.951,80	30.951,80	58.034,62	386.897,50
MG	CONCEICAO DA APARECIDA	3117108	31.567,54	34.724,29	37.881,05	41.037,80	44.194,56	47.351,31	47.351,31	50.508,07	50.508,07	50.508,07	50.508,07	50.508,07	94.702,62	631.350,81
MG	CONCEICAO DO MATO DENTRO	3117504	70.147,26	77.161,99	84.176,71	91.191,44	98.206,16	105.220,89	105.220,89	112.235,62	112.235,62	112.235,62	112.235,62	112.235,62	210.441,78	1.402.945,19
MG	CONCEICAO DO PARA	3117603	5.568,48	6.125,33	6.682,18	7.239,03	7.795,88	8.352,72	8.352,72	8.909,57	8.909,57	8.909,57	8.909,57	8.909,57	16.705,45	111.369,66
MG	CONCEICAO DO RIO VERDE	3117702	40.655,13	44.720,64	48.786,15	52.851,67	56.917,18	60.982,69	60.982,69	65.048,20	65.048,20	65.048,20	65.048,20	65.048,20	121.965,38	813.102,54
MG	CONFINs	3117876	14.999,47	16.499,42	17.999,36	19.499,31	20.999,26	22.499,20	22.499,20	23.999,15	23.999,15	23.999,15	23.999,15	23.999,15	44.998,40	299.989,37
MG	CONGONHAL	3117900	28.453,85	31.299,23	34.144,62	36.990,00	39.835,39	42.680,77	42.680,77	45.526,16	45.526,16	45.526,16	45.526,16	45.526,16	85.361,55	569.076,97
MG	CONSOLACAO	3118502	2.621,38	2.883,51	3.145,65	3.407,79	3.669,93	3.932,06	3.932,06	4.194,20	4.194,20	4.194,20	4.194,20	4.194,20	7.864,13	52.427,51
MG	COQUEIRAL	3118700	11.695,37	12.864,90	14.034,44	15.203,98	16.373,51	17.543,05	17.543,05	18.712,59	18.712,59	18.712,59	18.712,59	18.712,59	35.086,10	233.907,32
MG	CORDISBURGO	3118908	13.182,68	14.500,94	15.819,21	17.137,48	18.455,75	19.774,01	19.774,01	21.092,28	21.092,28	21.092,28	21.092,28	21.092,28	39.548,03	263.653,53
MG	CORDISLANDIA	3119005	8.092,49	8.901,74	9.710,99	10.520,24	11.329,48	12.138,73	12.138,73	12.947,98	12.947,98	12.947,98	12.947,98	12.947,98	24.277,47	161.849,78
MG	COROACI	3119203	14.084,07	15.492,48	16.900,89	18.309,30	19.717,70	21.126,11	21.126,11	22.534,52	22.534,52	22.534,52	22.534,52	22.534,52	42.252,22	281.681,50
MG	CORONEL FABRICIANO	3119401	160.370,89	176.407,98	192.445,07	208.482,16	224.519,24	240.556,33	240.556,33	256.593,42	256.593,42	256.593,42	256.593,42	256.593,42	481.112,67	3.207.417,78
MG	CORONEL XAVIER CHAVES	3119708	8.713,87	9.585,25	10.456,64	11.328,03	12.199,41	13.070,80	13.070,80	13.942,19	13.942,19	13.942,19	13.942,19	13.942,19	26.141,60	174.277,35
MG	CORREGO FUNDO	3119955	10.764,70	11.841,17	12.917,64	13.994,11	15.070,58	16.147,05	16.147,05	17.223,52	17.223,52	17.223,52	17.223,52	17.223,52	32.294,10	215.294,01
MG	CRISOLITA	3120151	7.904,81	8.695,29	9.485,77	10.276,25	11.066,73	11.857,21	11.857,21	12.647,69	12.647,69	12.647,69	12.647,69	12.647,69	23.714,43	158.096,18
MG	CRISTAIS	3120201	41.523,11	45.675,42	49.827,73	53.980,04	58.132,35	62.284,66	62.284,66	66.436,97	66.436,97	66.436,97	66.436,97	66.436,97	124.569,32	830.462,17
MG	CRISTALIA	3120300	17.342,58	19.076,84	20.811,09	22.545,35	24.279,61	26.013,87	26.013,87	27.748,12	27.748,12	27.748,12	27.748,12	27.748,12	52.027,73	346.851,56
MG	CRISTINA	3120508	30.695,56	33.765,11	36.834,67	39.904,23	42.973,78	46.043,34	46.043,34	49.112,89	49.112,89	49.112,89	49.112,89	49.112,89	92.086,68	613.911,17
MG	CURRAL DE DENTRO	3120870	29.327,77	32.260,54	35.193,32	38.126,10	41.058,87	43.991,65	43.991,65	46.924,43	46.924,43	46.924,43	46.924,43	46.924,43	87.983,30	586.555,31
MG	DATAS	3121001	11.974,57	13.172,02	14.369,48	15.566,94	16.764,39	17.961,85	17.961,85	19.159,31	19.159,31	19.159,31	19.159,31	19.159,31	35.923,70	239.491,32
MG	DELTA	3121258	60.414,48	66.455,93	72.497,37	78.538,82	84.580,27	90.621,72	90.621,72	96.663,16	96.663,16	96.663,16	96.663,16	96.663,16	181.243,43	1.208.289,56
MG	DESTERRO DO MELO	3121506	6.995,50	7.695,05	8.394,61	9.094,16	9.793,71	10.493,26	10.493,26	11.192,81	11.192,81	11.192,81	11.192,81	11.192,81	20.986,51	139.910,09
MG	DIAMANTINA	3121605	94.326,78	103.759,45	113.192,13	122.624,81	132.057,49	141.490,16	141.490,16	150.922,84	150.922,84	150.922,84	150.922,84	150.922,84	282.980,33	1.886.535,52
MG	DIOGO DE VASCONCELOS	3121704	10.263,83	11.290,21	12.316,59	13.342,98	14.369,36	15.395,74	15.395,74	16.422,12	16.422,12	16.422,12	16.422,12	16.422,12	30.791,48	205.276,56
MG	DIVINESIA	3121902	7.818,74	8.600,62	9.382,49	10.164,37	10.946,24	11.728,12	11.728,12	12.509,99	12.509,99	12.509,99	12.509,99	12.509,99	23.456,23	156.374,88
MG	DIVISOPOLIS	3122454	21.909,45	24.100,40	26.291,34	28.482,29	30.673,23	32.864,18	32.864,18	35.055,12	35.055,12	35.055,12	35.055,12	35.055,12	65.728,35	438.189,03
MG	DOM BOSCO	3122470	5.273,77	5.801,15	6.328,53	6.855,90	7.383,28	7.910,66	7.910,66	8.438,04	8.438,04	8.438,04	8.438,04	8.438,04	15.821,32	105.475,45
MG	DOM JOAQUIM	3122603	4.061,53	4.467,68	4.873,83	5.279,99	5.686,14	6.092,29	6.092,29	6.498,44	6.498,44	6.498,44	6.498,44	6.498,44	12.184,58	81.230,55
MG	DOM SILVERIO	3122702	13.910,93	15.302,02	16.693,12	18.084,21	19.475,30	20.866,39	20.866,39	22.257,49	22.257,49	22.257,49	22.257,49	22.257,49	41.732,79	278.218,60
MG	DORES DE GUANHAES	3123106	8.469,06	9.315,96	10.162,87	11.009,78	11.856,68	12.703,59	12.703,59	13.550,49	13.550,49	13.550,49	13.550,49	13.550,49	25.407,18	169.381,17
MG	DORES DO TURVO	3123304	7.026,53	7.729,18	8.431,83	9.134,48	9.837,14	10.539,79	10.539,79	11.242,44	11.242,44	11.242,44	11.242,44	11.242,44	21.079,58	140.530,53
MG	DURANDE	3123528	10.237,32	11.261,06	12.284,79	13.308,52	14.332,25	15.355,98	15.355,98	16.379,72	16.379,72	16.379,72	16.379,72	16.379,72	30.711,97	204.746,46
MG	ENGENHEIRO CALDAS	3123700	14.587,67	16.046,44	17.505,20	18.963,97	20.422,74	21.881,51	21.881,51	23.340,27	23.340,27	23.340,27	23.340,27	23.340,27	43.763,01	291.753,41
MG	ESPINOSA	3124302	71.920,30	79.112,33	86.304,36	93.496,39	100.688,42	107.880,45	107.880,45	115.072,48	115.072,48	115.072,48	115.072,48	115.072,48	215.760,90	1.438.406,02
MG	ESPIRITO SANTO DO DOURADO	3124401	13.230,96	14.554,06	15.877,16	1										



MG	ITACARAMBI	3132107	36.266,59	39.893,25	43.519,90	47.146,56	50.773,22	54.399,88	54.399,88	58.026,54	58.026,54	58.026,54	58.026,54	58.026,54	108.799,76	725.331,74
MG	ITANHANDU	3133105	33.342,55	36.676,80	40.011,06	43.345,31	46.679,57	50.013,82	50.013,82	53.348,08	53.348,08	53.348,08	53.348,08	53.348,08	100.027,64	666.850,95
MG	ITANHOMI	3133204	12.286,43	13.515,08	14.743,72	15.972,36	17.201,01	18.429,65	18.429,65	19.658,29	19.658,29	19.658,29	19.658,29	19.658,29	36.859,30	245.728,68
MG	ITAPAGIPE	3133402	19.364,00	21.300,40	23.236,80	25.173,20	27.109,60	29.046,00	29.046,00	30.982,40	30.982,40	30.982,40	30.982,40	30.982,40	58.092,00	387.280,00
MG	ITAPECERICA	3133501	24.275,91	26.703,50	29.131,09	31.558,68	33.986,28	36.413,87	36.413,87	38.841,46	38.841,46	38.841,46	38.841,46	38.841,46	72.827,73	485.518,23
MG	ITAVERAVA	3133907	4.250,04	4.675,04	5.100,05	5.525,05	5.950,06	6.375,06	6.375,06	6.800,06	6.800,06	6.800,06	6.800,06	6.800,06	12.750,12	85.000,80
MG	ITUMIRIM	3134301	10.473,14	11.520,46	12.567,77	13.615,09	14.662,40	15.709,71	15.709,71	16.757,03	16.757,03	16.757,03	16.757,03	16.757,03	31.419,43	209.462,87
MG	JACUI	3134806	19.881,33	21.869,47	23.857,60	25.845,73	27.833,87	29.822,00	29.822,00	31.810,13	31.810,13	31.810,13	31.810,13	31.810,13	59.644,00	397.626,65
MG	JAGUARACU	3135001	11.144,74	12.259,21	13.373,69	14.488,16	15.602,63	16.717,11	16.717,11	17.831,58	17.831,58	17.831,58	17.831,58	17.831,58	33.434,22	222.894,77
MG	JAPONVAR	3135357	14.172,86	15.590,15	17.007,43	18.424,72	19.842,01	21.259,29	21.259,29	22.676,58	22.676,58	22.676,58	22.676,58	22.676,58	42.518,59	283.457,24
MG	JECEABA	3135407	14.642,47	16.106,72	17.570,97	19.035,22	20.499,46	21.963,71	21.963,71	23.427,96	23.427,96	23.427,96	23.427,96	23.427,96	43.927,42	292.849,49
MG	JESUANIA	3135902	13.959,39	15.355,33	16.751,27	18.147,21	19.543,15	20.939,09	20.939,09	22.335,03	22.335,03	22.335,03	22.335,03	22.335,03	41.878,18	279.187,84
MG	JOANESIA	3136108	6.976,35	7.673,99	8.371,62	9.069,26	9.766,90	10.464,53	10.464,53	11.162,17	11.162,17	11.162,17	11.162,17	11.162,17	20.929,06	139.527,07
MG	JOAQUIM FELICIO	3136405	9.942,61	10.936,87	11.931,13	12.925,40	13.919,66	14.913,92	14.913,92	15.908,18	15.908,18	15.908,18	15.908,18	15.908,18	29.827,84	198.852,24
MG	JORDANIA	3136504	7.517,72	8.269,50	9.021,27	9.773,04	10.524,81	11.276,59	11.276,59	12.028,36	12.028,36	12.028,36	12.028,36	12.028,36	22.535,17	150.354,48
MG	JOSE GONCALVES DE MINAS	3136520	6.204,44	6.824,88	7.445,33	8.065,77	8.686,21	9.306,66	9.306,66	9.927,10	9.927,10	9.927,10	9.927,10	9.927,10	18.613,32	124.088,77
MG	JOSE RAYDAN	3136553	6.855,90	7.541,49	8.227,09	8.912,68	9.598,27	10.283,86	10.283,86	10.969,45	10.969,45	10.969,45	10.969,45	10.969,45	20.567,71	137.118,08
MG	JOSENOPOLIS	3136579	11.993,39	13.192,73	14.392,06	15.591,40	16.790,74	17.990,08	17.990,08	19.189,42	19.189,42	19.189,42	19.189,42	19.189,42	35.980,16	239.867,75
MG	LAGAMAR	3137106	13.637,89	15.001,67	16.365,46	17.729,25	19.093,04	20.456,83	20.456,83	21.820,62	21.820,62	21.820,62	21.820,62	21.820,62	40.913,66	272.757,71
MG	LAGOA DOS PATOS	3137304	6.095,86	6.705,45	7.315,03	7.924,62	8.534,20	9.143,79	9.143,79	9.753,38	9.753,38	9.753,38	9.753,38	9.753,38	18.287,58	121.917,21
MG	LAJINHA	3137700	67.962,77	74.759,04	81.555,32	88.351,60	95.147,87	101.944,15	101.944,15	108.740,43	108.740,43	108.740,43	108.740,43	108.740,43	203.888,30	1.359.255,31
MG	LAMIM	3137908	2.311,15	2.542,27	2.773,38	3.004,50	3.235,61	3.466,73	3.466,73	3.697,85	3.697,85	3.697,85	3.697,85	3.697,85	6.933,46	46.223,07
MG	LEANDRO FERREIRA	3138302	3.179,77	3.497,75	3.815,73	4.133,71	4.451,68	4.769,66	4.769,66	5.087,64	5.087,64	5.087,64	5.087,64	5.087,64	9.539,32	63.595,49
MG	LIBERDADE	3138500	11.092,75	12.202,03	13.311,30	14.420,58	15.529,86	16.639,13	16.639,13	17.748,41	17.748,41	17.748,41	17.748,41	17.748,41	33.278,26	221.855,08
MG	LIMEIRA DO OESTE	3138625	15.821,32	17.403,45	18.985,58	20.567,71	22.149,84	23.731,98	23.731,98	25.314,11	25.314,11	25.314,11	25.314,11	25.314,11	47.463,95	316.426,35
MG	LUISLANDIA	3138682	13.741,90	15.116,09	16.490,28	17.864,47	19.238,66	20.612,85	20.612,85	21.987,04	21.987,04	21.987,04	21.987,04	21.987,04	41.225,70	274.837,98
MG	LUZ	3138807	42.819,88	47.101,87	51.383,86	55.665,85	59.947,84	64.229,83	64.229,83	68.511,81	68.511,81	68.511,81	68.511,81	68.511,81	128.459,65	856.397,69
MG	MACHACALIS	3138906	10.578,57	11.636,42	12.694,28	13.752,14	14.809,99	15.867,85	15.867,85	16.925,71	16.925,71	16.925,71	16.925,71	16.925,71	31.735,70	211.571,35
MG	MALACACHETA	3139201	30.618,01	33.679,81	36.741,62	39.803,42	42.865,22	45.927,02	45.927,02	48.988,82	48.988,82	48.988,82	48.988,82	48.988,82	91.854,04	612.360,27
MG	MAMONAS	3139250	16.069,25	17.676,18	19.283,10	20.890,03	22.496,95	24.103,88	24.103,88	25.710,80	25.710,80	25.710,80	25.710,80	25.710,80	48.207,75	321.385,02
MG	MANHUACU	3139409	80.912,02	89.003,22	97.094,42	105.185,62	113.276,82	121.368,03	121.368,03	129.459,23	129.459,23	129.459,23	129.459,23	129.459,23	242.736,05	1.618.240,34
MG	MARILAC	3140100	20.235,05	22.258,56	24.282,06	26.305,57	28.329,07	30.352,58	30.352,58	32.376,08	32.376,08	32.376,08	32.376,08	32.376,08	60.705,16	404.701,04
MG	MARIPA DE MINAS	3140209	13.787,05	15.165,75	16.544,46	17.923,16	19.301,87	20.680,57	20.680,57	22.059,28	22.059,28	22.059,28	22.059,28	22.059,28	41.361,15	275.740,97
MG	MARTINHO CAMPOS	3140506	36.533,38	40.186,72	43.840,06	47.493,40	51.146,73	54.800,07	54.800,07	58.453,41	58.453,41	58.453,41	58.453,41	58.453,41	109.600,15	730.667,63
MG	MATA VERDE	3140555	25.766,34	28.342,97	30.919,60	33.496,24	36.072,87	38.649,50	38.649,50	41.226,14	41.226,14	41.226,14	41.226,14	41.226,14	77.299,01	515.326,72
MG	MATERLANDIA	3140605	6.747,75	7.422,53	8.097,31	8.772,08	9.446,86	10.121,63	10.121,63	10.796,41	10.796,41	10.796,41	10.796,41	10.796,41	20.243,26	134.955,10
MG	MATIAS BARBOSA	3140803	16.999,72	18.699,69	20.399,67	22.099,64	23.799,61	25.499,58	25.499,58	27.199,55	27.199,55	27.199,55	27.199,55	27.199,55	50.999,16	339.994,42
MG	MATO VERDE	3141009	25.134,60	27.648,06	30.161,52	32.674,98	35.188,44	37.701,90	37.701,90	40.215,36	40.215,36	40.215,36	40.215,36	40.215,36	75.403,81	502.692,05
MG	MENDES PIMENTEL	3141504	14.043,61	15.447,97	16.852,34	18.256,70	19.661,06	21.065,42	21.065,42	22.469,78	22.469,78	22.469,78	22.469,78	22.469,78	42.130,84	280.872,25
MG	MERCES	3141603	11.633,32	12.796,65	13.959,99	15.123,32	16.286,65	17.449,98	17.449,98	18.613,31	18.613,31	18.613,31	18.613,31	18.613,31	34.899,97	232.666,44
MG	MESQUITA	3141702	14.810,28	16.291,31	17.772,33	19.253,36	20.734,39	22.215,42	22.215,42	23.696,45	23.696,45	23.696,45	23.696,45	23.696,45	44.430,84	296.205,57
MG	MINAS NOVAS	3141801	40.460,50	44.506,55	48.552,61	52.598,66	56.644,71	60.690,76	60.690,76	64.736,81	64.736,81	64.736,81	64.736,81	64.736,81	121.381,51	809.210,09
MG	MIRABELA	3142007	35.013,11	38.514,42	42.015,74	45.517,05	49.018,36	52.519,67	52.519,67	56.020,98	56.020,98	56.020,98	56.020,98	56.020,98	105.039,34	700.262,26
MG	MIRAVANIA	3142254	5.276,72	5.804,39	6.332,06	6.859,74	7.387,41	7.915,08	7.915,08	8.442,75	8.442,75	8.442,75	8.442,75	8.442,75	15.830,16	105.534,41
MG	MONTEZUMA	3143450	21.726,17	23.898,79	26.071,41	28.244,02	30.416,64	32.589,26	32.589,26	34.761,88	34.761,88	34.761,88	34.761,88	34.761,88	65.178,52	434.523,45
MG	NACIP RAYDAN	3144201	7.381,07	8.119,18	8.857,29	9.595,39	10.333,50	11.071,61	11.071,61	11.809,72	11.809,72	11.809,72	11.809,72	11.809,72	22.143,22	147.621,44
MG	NANUQUE	3144300	48.744,95	53.619,44	58.493,94	63.368,43	68.242,93	73.117,42	73.117,42	77.991,91	77.991,91	77.991,91	77.991,91	77.991,91	146.234,84	974.898,93
MG	NAQUE	3144359	25.244,74	27.769,22	30.293,69	32.818,17	35.342,64	37.867,12	37.867,12	40.391,59	40.391,59	40.391,59	40.391,59	40.391,59	75.734,23	504.894,90
MG	NATALANDIA	3144375	13.469,65	14.816,62	16.163,58	17.510,55	18.857,51	20.204,48	20.204,48	21.551,44	21.551,44	21.551,44	21.551,44	21.551,44	40.408,96	269.393,04
MG	NATERCIA	3144409	6.080,35	6.688,38	7.296,42	7.904,45	8.512,49	9.120,52	9.120,52	9.728,56	9.728,56	9.728,56	9.728,56	9.728,56	18.241,05	121.606,99
MG	NAZARENO	3144508	13.067,00	14.373,70	15.680,40	16.987,10	18.293,80	19.600,51	19.600,51	20.907,21	20.907,21	20.907,21	20.907,21	20.907,21	39.201,01	261.340,07
MG	NEPOMUCENO	3144607	33.829,70	37.212,67	40.595,64	43.978,61	47.361,58	50.744,55	50.744,55	54.127,52	54.127,52	54.127,52	54.127,52	54.127,52	101.489,10	676.593,99
MG	NOVA SERRANA	3145208	494.637,51	544.101,26	593.565,01	643.028,76	692.492,51	741.956,26	741.956,26	791.420,01	791.420,01	791.420,01	791.420,01	791.420,01	1.483.912,53	9.892.750,17
MG	NOVO CRUZEIRO	3145307	68.911,17	75.802,29	82.693,41	89.584,52	96.475,64	103.366,76								

MG	SANTA RITA DE CALDAS	3159209	16.179,87	17.797,86	19.415,84	21.033,83	22.651,82	24.269,80	24.269,80	25.887,79	25.887,79	25.887,79	25.887,79	25.887,79	48.539,61	323.597,40
MG	SANTA RITA DE IBITIPOCA	3159407	4.730,88	5.203,97	5.677,06	6.150,15	6.623,24	7.096,33	7.096,33	7.569,41	7.569,41	7.569,41	7.569,41	7.569,41	14.192,65	94.617,69
MG	SANTANA DO DESERTO	3158607	6.173,35	6.790,69	7.408,02	8.025,36	8.642,69	9.260,03	9.260,03	9.877,36	9.877,36	9.877,36	9.877,36	9.877,36	18.520,05	123.467,02
MG	SANTANA DO GARAMBEU	3158706	4.160,63	4.576,69	4.992,75	5.408,81	5.824,88	6.240,94	6.240,94	6.657,00	6.657,00	6.657,00	6.657,00	6.657,00	12.481,88	83.212,54
MG	SANTANA DO JACARE	3158805	6.204,44	6.824,88	7.445,33	8.065,77	8.686,21	9.306,66	9.306,66	9.927,10	9.927,10	9.927,10	9.927,10	9.927,10	18.613,32	124.088,77
MG	SANTANA DO MANHUACU	3158904	13.939,84	15.333,83	16.727,81	18.121,80	19.515,78	20.909,77	20.909,77	22.303,75	22.303,75	22.303,75	22.303,75	22.303,75	41.819,53	278.796,88
MG	SANTANA DO PARAISO	3158953	43.224,80	47.547,28	51.869,76	56.192,24	60.514,71	64.837,19	64.837,19	69.159,67	69.159,67	69.159,67	69.159,67	69.159,67	129.674,39	864.495,93
MG	SANTANA DOS MONTES	3159100	5.943,37	6.537,70	7.132,04	7.726,38	8.320,71	8.915,05	8.915,05	9.509,39	9.509,39	9.509,39	9.509,39	9.509,39	17.830,10	118.867,32
MG	SANTO ANTONIO DO JACINTO	3160306	30.821,58	33.903,73	36.985,89	40.068,05	43.150,21	46.232,36	46.232,36	49.314,52	49.314,52	49.314,52	49.314,52	49.314,52	92.464,73	616.431,51
MG	SANTO ANTONIO DO MONTE	3160405	40.577,03	44.634,73	48.692,43	52.750,13	56.807,84	60.865,54	60.865,54	64.923,24	64.923,24	64.923,24	64.923,24	64.923,24	121.731,08	811.540,52
MG	SANTO ANTONIO DO RETIRO	3160454	27.467,97	30.214,77	32.961,57	35.708,36	38.455,16	41.201,96	41.201,96	43.948,76	43.948,76	43.948,76	43.948,76	43.948,76	82.403,92	549.359,46
MG	SANTO ANTONIO DO RIO ABAIXO	3160504	4.714,97	5.186,47	5.657,96	6.129,46	6.600,96	7.072,46	7.072,46	7.543,95	7.543,95	7.543,95	7.543,95	7.543,95	14.144,91	94.299,41
MG	SAO FELIX DE MINAS	3161056	11.738,36	12.912,20	14.086,03	15.259,87	16.433,71	17.607,54	17.607,54	18.781,38	18.781,38	18.781,38	18.781,38	18.781,38	35.215,09	234.767,23
MG	SAO FRANCISCO DE SALES	3161304	13.210,80	14.531,88	15.852,96	17.174,04	18.495,12	19.816,20	19.816,20	21.137,28	21.137,28	21.137,28	21.137,28	21.137,28	39.632,39	264.215,94
MG	SAO FRANCISCO DO GLORIA	3161403	14.166,85	15.583,54	17.000,22	18.416,91	19.833,59	21.250,28	21.250,28	22.666,96	22.666,96	22.666,96	22.666,96	22.666,96	42.500,55	283.337,02
MG	SAO GERALDO DA PIEDADE	3161601	8.740,69	9.614,76	10.488,83	11.362,90	12.236,96	13.111,03	13.111,03	13.985,10	13.985,10	13.985,10	13.985,10	13.985,10	26.222,07	174.813,77
MG	SAO GONCALO DO ABAETE	3161700	12.750,12	14.025,13	15.300,14	16.575,16	17.850,17	19.125,18	19.125,18	20.400,19	20.400,19	20.400,19	20.400,19	20.400,19	38.250,36	255.002,41
MG	SAO GONCALO DO RIO ABAIXO	3161908	74.130,46	81.543,51	88.956,55	96.369,60	103.782,64	111.195,69	111.195,69	118.608,73	118.608,73	118.608,73	118.608,73	118.608,73	222.391,38	1.482.609,18
MG	SAO GONCALO DO RIO PRETO	3125507	4.110,44	4.521,48	4.932,53	5.343,57	5.754,62	6.165,66	6.165,66	6.576,70	6.576,70	6.576,70	6.576,70	6.576,70	12.331,32	82.208,81
MG	SAO JOAO BATISTA DO GLORIA	3162203	21.104,99	23.215,49	25.325,99	27.436,49	29.546,99	31.657,49	31.657,49	33.767,98	33.767,98	33.767,98	33.767,98	33.767,98	63.314,97	422.099,81
MG	SAO JOAO DO ORIENTE	3162609	10.115,79	11.127,37	12.138,95	13.150,53	14.162,11	15.173,69	15.173,69	16.185,27	16.185,27	16.185,27	16.185,27	16.185,27	30.347,38	202.315,87
MG	SAO JOSE DA BARRA	3162948	12.160,70	13.376,77	14.592,84	15.808,91	17.024,98	18.241,05	18.241,05	19.457,12	19.457,12	19.457,12	19.457,12	19.457,12	36.482,10	243.213,98
MG	SAO JOSE DA LAPA	3162955	105.150,41	115.665,45	126.180,49	136.695,53	147.210,57	157.725,61	157.725,61	168.240,65	168.240,65	168.240,65	168.240,65	168.240,65	315.451,22	2.103.008,15
MG	SAO JOSE DA SAFIRA	3163003	6.654,26	7.319,69	7.985,11	8.650,54	9.315,96	9.981,39	9.981,39	10.646,82	10.646,82	10.646,82	10.646,82	10.646,82	19.962,78	133.085,20
MG	SAO JOSE DO MANTIMENTO	3163607	10.799,60	11.879,56	12.959,52	14.039,48	15.119,44	16.199,40	16.199,40	17.279,36	17.279,36	17.279,36	17.279,36	17.279,36	32.398,81	215.992,05
MG	SAO MIGUEL DO ANTA	3163805	7.860,00	8.646,00	9.432,00	10.218,00	11.004,00	11.790,00	11.790,00	12.576,00	12.576,00	12.576,00	12.576,00	12.576,00	23.580,01	157.200,05
MG	SAO PEDRO DO SUACUI	3164100	12.969,43	14.266,37	15.563,32	16.860,26	18.157,20	19.454,15	19.454,15	20.751,09	20.751,09	20.751,09	20.751,09	20.751,09	38.908,29	259.388,62
MG	SAO ROMAO	3164209	12.226,04	13.448,65	14.671,25	15.893,86	17.116,46	18.339,06	18.339,06	19.561,67	19.561,67	19.561,67	19.561,67	19.561,67	36.678,13	244.520,86
MG	SAO ROQUE DE MINAS	3164308	20.244,00	22.268,40	24.292,80	26.317,20	28.341,60	30.366,00	30.366,00	32.390,40	32.390,40	32.390,40	32.390,40	32.390,40	60.731,99	404.879,96
MG	SAO SEBASTIAO DA BELA VISTA	3164407	24.321,82	26.754,01	29.186,19	31.618,37	34.050,55	36.482,74	36.482,74	38.914,92	38.914,92	38.914,92	38.914,92	38.914,92	72.965,47	486.436,50
MG	SAO SEBASTIAO DO MARANHAO	3164506	7.507,37	8.258,11	9.008,84	9.759,58	10.510,32	11.261,06	11.261,06	12.011,79	12.011,79	12.011,79	12.011,79	12.011,79	22.522,11	150.147,41
MG	SARDOA	3165503	23.449,41	25.794,35	28.139,29	30.484,23	32.829,17	35.174,11	35.174,11	37.519,05	37.519,05	37.519,05	37.519,05	37.519,05	70.348,22	468.988,17
MG	SARZEDO	3165537	70.435,89	77.479,47	84.523,06	91.566,65	98.610,24	105.653,83	105.653,83	112.697,42	112.697,42	112.697,42	112.697,42	112.697,42	211.307,66	1.408.717,71
MG	SENADOR FIRMINO	3165701	24.403,28	26.843,60	29.283,93	31.724,26	34.164,59	36.604,91	36.604,91	39.045,24	39.045,24	39.045,24	39.045,24	39.045,24	73.209,83	488.065,53
MG	SENADOR MODESTINO GONCALVES	3165909	5.242,75	5.767,03	6.291,30	6.815,58	7.339,85	7.864,13	7.864,13	8.388,40	8.388,40	8.388,40	8.388,40	8.388,40	15.728,25	104.855,01
MG	SENHORA DO PORTO	3166105	9.070,82	9.977,90	10.884,98	11.792,07	12.699,15	13.606,23	13.606,23	14.513,31	14.513,31	14.513,31	14.513,31	14.513,31	27.212,46	181.416,39
MG	SENHORA DOS REMEDIOS	3166204	13.702,67	15.072,93	16.443,20	17.813,47	19.183,73	20.554,00	20.554,00	21.924,27	21.924,27	21.924,27	21.924,27	21.924,27	41.108,00	274.053,34
MG	SERICITA	3166303	12.920,74	14.212,82	15.504,89	16.796,97	18.089,04	19.381,11	19.381,11	20.673,19	20.673,19	20.673,19	20.673,19	20.673,19	38.762,23	258.414,86
MG	SERRA AZUL DE MINAS	3166501	9.864,31	10.850,74	11.837,17	12.823,61	13.810,04	14.796,47	14.796,47	15.782,90	15.782,90	15.782,90	15.782,90	15.782,90	29.592,94	197.286,25
MG	SERRA DOS AIMORES	3166709	21.034,87	23.138,36	25.241,85	27.345,33	29.448,82	31.552,31	31.552,31	33.655,79	33.655,79	33.655,79	33.655,79	33.655,79	63.104,62	420.697,44
MG	SERRANIA	3166907	22.837,54	25.121,29	27.405,05	29.688,80	31.972,56	34.256,31	34.256,31	36.540,06	36.540,06	36.540,06	36.540,06	36.540,06	68.512,62	456.750,79
MG	SERRANOPOLIS DE MINAS	3166956	8.282,92	9.111,22	9.939,51	10.767,80	11.596,09	12.424,39	12.424,39	13.252,68	13.252,68	13.252,68	13.252,68	13.252,68	24.848,77	165.658,50
MG	SERRO	3167103	12.236,32	13.459,95	14.683,58	15.907,21	17.130,85	18.354,48	18.354,48	19.578,11	19.578,11	19.578,11	19.578,11	19.578,11	36.708,96	244.726,37
MG	SILVEIRANIA	3167301	8.021,36	8.823,49	9.625,63	10.427,76	11.229,90	12.032,03	12.032,03	12.834,17	12.834,17	12.834,17	12.834,17	12.834,17	24.064,07	160.427,12
MG	SILVIANOPOLIS	3167400	9.182,57	10.100,83	11.019,08	11.937,34	12.855,60	13.773,85	13.773,85	14.692,11	14.692,11	14.692,11	14.692,11	14.692,11	27.547,71	183.651,37
MG	SIMONESIA	3167608	59.786,76	65.765,43	71.744,11	77.722,79	83.701,46	89.680,14	89.680,14	95.658,81	95.658,81	95.658,81	95.658,81	95.658,81	179.360,28	1.195.735,17
MG	TAPARUBA	3168051	5.134,17	5.647,59	6.161,01	6.674,42	7.187,84	7.701,26	7.701,26	8.214,68	8.214,68	8.214,68	8.214,68	8.214,68	15.402,52	102.683,45
MG	TEIXEIRAS	3168507	28.173,14	30.990,45	33.807,77	36.625,08	39.442,39	42.259,71	42.259,71	45.077,02	45.077,02	45.077,02	45.077,02	45.077,02	84.519,41	563.462,76
MG	TIRADENTES	3168804	11.136,97	12.250,66	13.364,36	14.478,06	15.591,75	16.705,45	16.705,45	17.819,15	17.819,15	17.819,15	17.819,15	17.819,15	33.410,90	222.739,33
MG	TIROS	3168903	11.338,61	12.472,47	13.606,33	14.740,19	15.874,06	17.007,92	17.007,92	18.141,78	18.141,78	18.141,78	18.141,78	18.141,78	34.015,83	226.772,22
MG	TOMBOS	3169208	23.054,80	25.360,28	27.665,76	29.971,24	32.276,72	34.582,20	34.582,20	36.887,68	36.887,68	36.887,68	36.887,68	36.887,68	69.164,39	461.095,95
MG	TUMIRITINGA	3169505	19.582,24	21.540,46	23.498,69	25.456,91	27.415,14	29.373,36	29.373,36	31.331,58	31.331,58	31.331,58	31.331,58	31.331,58	58.746,72	391.644,81
MG	TURMALINA	3169703	25.391,66	27.930,83	30.470,00	33.009,16	35.548,33	38.087,50	38.087,50	40.626,66	40.626,66	40.626,66	40.626,66	40.626,66	76.174,99	507.833,27
MG	UBAPORANGA	3170057	13													



MS	NIOAQUE	5005806	25.581,96	28.140,15	30.698,35	33.256,55	35.814,74	38.372,94	38.372,94	40.931,13	40.931,13	40.931,13	40.931,13	40.931,13	76.745,87	511.639,16
MS	PARAISO DAS AGUAS	5006275	39.280,97	43.209,07	47.137,16	51.065,26	54.993,36	58.921,46	58.921,46	62.849,55	62.849,55	62.849,55	62.849,55	62.849,55	117.842,91	785.619,41
MS	RIO NEGRO	5007307	17.379,27	19.117,20	20.855,13	22.593,06	24.330,98	26.068,91	26.068,91	27.806,84	27.806,84	27.806,84	27.806,84	27.806,84	52.137,82	347.585,48
MS	ROCHEDO	5007505	13.246,48	14.571,12	15.895,77	17.220,42	18.545,07	19.869,71	19.869,71	21.194,36	21.194,36	21.194,36	21.194,36	21.194,36	39.739,43	264.929,51
MS	SELVIRIA	5007802	32.111,46	35.322,61	38.533,75	41.744,90	44.956,04	48.167,19	48.167,19	51.378,34	51.378,34	51.378,34	51.378,34	51.378,34	96.334,38	642.229,21
MS	SETE QUEDAS	5007703	28.934,27	31.827,70	34.721,13	37.614,55	40.507,98	43.401,41	43.401,41	46.294,84	46.294,84	46.294,84	46.294,84	46.294,84	578.685,46	
MS	SONORA	5007935	39.325,01	43.257,51	47.190,01	51.122,51	55.055,01	58.987,51	58.987,51	62.920,01	62.920,01	62.920,01	62.920,01	62.920,01	117.975,02	786.500,11
MT	ACORIZAL	5100102	7.848,61	8.633,48	9.418,34	10.203,20	10.988,06	11.772,92	11.772,92	12.557,78	12.557,78	12.557,78	12.557,78	12.557,78	23.545,84	156.972,29
MT	AGUA BOA	5100201	119.102,41	131.012,65	142.922,89	154.833,13	166.743,37	178.653,61	178.653,61	190.563,85	190.563,85	190.563,85	190.563,85	190.563,85	357.307,22	2.382.048,16
MT	ALTA FLORESTA	5100250	191.028,88	210.131,77	229.234,66	248.337,55	267.440,44	286.543,32	286.543,32	305.646,21	305.646,21	305.646,21	305.646,21	305.646,21	573.086,65	3.820.577,65
MT	ALTO GARCAS	5100409	44.660,20	49.126,22	53.592,24	58.058,26	62.524,28	66.990,31	66.990,31	71.456,33	71.456,33	71.456,33	71.456,33	71.456,33	133.980,61	893.204,07
MT	ALTO PARAGUAI	5100508	26.444,97	29.089,47	31.733,97	34.378,47	37.022,96	39.667,46	39.667,46	42.311,96	42.311,96	42.311,96	42.311,96	42.311,96	79.334,92	528.899,46
MT	APIACAS	5100805	35.798,12	39.377,93	42.957,74	46.537,55	50.117,37	53.697,18	53.697,18	57.276,99	57.276,99	57.276,99	57.276,99	57.276,99	107.394,36	715.962,37
MT	ARAGUAIANA	5101001	14.434,79	15.878,26	17.321,74	18.765,22	20.208,70	21.652,18	21.652,18	23.095,66	23.095,66	23.095,66	23.095,66	23.095,66	43.304,36	288.695,71
MT	ARAGUAINHÁ	5101209	1.582,13	1.740,34	1.898,56	2.056,77	2.214,98	2.373,20	2.373,20	2.531,41	2.531,41	2.531,41	2.531,41	2.531,41	4.746,40	31.642,63
MT	ARAPUTANGA	5101258	49.629,62	54.592,58	59.555,55	64.518,51	69.481,47	74.444,43	74.444,43	79.407,40	79.407,40	79.407,40	79.407,40	79.407,40	148.888,87	992.592,44
MT	ARENAPOLIS	5101308	39.589,81	43.548,79	47.507,77	51.466,75	55.425,74	59.384,72	59.384,72	63.343,70	63.343,70	63.343,70	63.343,70	63.343,70	118.769,43	791.796,22
MT	ARIPUANA	5101407	113.959,49	125.355,44	136.751,39	148.147,34	159.543,28	170.939,23	170.939,23	182.335,18	182.335,18	182.335,18	182.335,18	182.335,18	341.878,47	2.279.189,77
MT	BARRA DO BUGRES	5101704	115.529,82	127.082,80	138.635,79	150.188,77	161.741,75	173.294,73	173.294,73	184.847,72	184.847,72	184.847,72	184.847,72	184.847,72	346.589,47	2.310.596,45
MT	BARRA DO GARCAS	5101803	215.356,48	236.892,13	258.427,78	279.963,43	301.499,07	323.034,72	323.034,72	344.570,37	344.570,37	344.570,37	344.570,37	344.570,37	646.069,44	4.307.129,62
MT	BRASNORTE	5101902	32.792,29	36.071,52	39.350,75	42.629,98	45.909,20	49.188,43	49.188,43	52.467,66	52.467,66	52.467,66	52.467,66	52.467,66	98.376,87	655.845,78
MT	CAMPO NOVO DO PARECIS	5102637	221.643,56	243.807,92	265.972,27	288.136,63	310.300,98	332.465,34	332.465,34	354.629,70	354.629,70	354.629,70	354.629,70	354.629,70	664.930,68	4.432.871,19
MT	CAMPOS DE JULIO	5102686	56.647,16	62.311,88	67.976,60	73.641,31	79.306,03	84.970,74	84.970,74	90.635,46	90.635,46	90.635,46	90.635,46	90.635,46	169.941,49	1.132.943,26
MT	CANABRAVA DO NORTE	5102694	10.300,06	11.330,06	12.360,07	13.390,08	14.420,08	15.450,09	15.450,09	16.480,09	16.480,09	16.480,09	16.480,09	16.480,09	30.900,17	206.001,16
MT	CARLINDA	5102793	41.270,44	45.397,48	49.524,52	53.651,57	57.778,61	61.905,66	61.905,66	66.032,70	66.032,70	66.032,70	66.032,70	66.032,70	123.811,31	825.408,73
MT	CASTANHEIRA	5102850	11.423,63	12.566,00	13.708,36	14.850,72	15.993,09	17.135,45	17.135,45	18.277,82	18.277,82	18.277,82	18.277,82	18.277,82	34.270,90	228.472,69
MT	CHAPADA DOS GUIMARAES	5103007	64.268,71	70.695,58	77.122,45	83.549,32	89.976,19	96.403,07	96.403,07	102.829,94	102.829,94	102.829,94	102.829,94	102.829,94	192.806,13	1.285.374,20
MT	CLAUDIA	5103056	46.219,76	50.841,74	55.463,71	60.085,69	64.707,67	69.329,64	69.329,64	73.951,62	73.951,62	73.951,62	73.951,62	73.951,62	138.659,29	924.395,24
MT	COCALINHO	5103106	20.107,76	22.118,53	24.129,31	26.140,08	28.150,86	30.161,64	30.161,64	32.172,41	32.172,41	32.172,41	32.172,41	32.172,41	60.323,27	402.155,14
MT	COLIDER	5103205	56.553,60	62.208,97	67.864,33	73.519,69	79.175,05	84.830,41	84.830,41	90.485,77	90.485,77	90.485,77	90.485,77	90.485,77	169.660,81	1.131.072,10
MT	COLNIZA	5103254	107.718,00	118.489,80	129.261,60	140.033,40	150.805,20	161.577,00	161.577,00	172.348,80	172.348,80	172.348,80	172.348,80	172.348,80	323.154,00	2.154.359,99
MT	CONFRESA	5103353	118.427,44	130.270,19	142.112,93	153.955,68	165.798,42	177.641,17	177.641,17	189.483,91	189.483,91	189.483,91	189.483,91	189.483,91	355.282,33	2.368.548,88
MT	CONQUISTA DOESTE	5103361	9.636,80	10.600,48	11.564,16	12.527,84	13.491,52	14.455,20	14.455,20	15.418,88	15.418,88	15.418,88	15.418,88	15.418,88	28.910,40	192.736,01
MT	COTRIGUACU	5103379	38.203,41	42.023,75	45.844,09	49.664,43	53.484,78	57.305,12	57.305,12	61.125,46	61.125,46	61.125,46	61.125,46	61.125,46	114.610,23	764.068,23
MT	CURVELANDIA	5103437	18.167,42	19.984,16	21.800,91	23.617,65	25.434,39	27.251,13	27.251,13	29.067,87	29.067,87	29.067,87	29.067,87	29.067,87	54.502,27	363.348,44
MT	DENISE	5103452	10.358,90	11.394,79	12.430,67	13.466,56	14.502,45	15.538,34	15.538,34	16.574,23	16.574,23	16.574,23	16.574,23	16.574,23	31.076,69	207.177,91
MT	DOM AQUINO	5103601	25.470,24	28.017,26	30.564,29	33.111,31	35.658,33	38.205,36	38.205,36	40.752,38	40.752,38	40.752,38	40.752,38	40.752,38	76.410,72	509.404,77
MT	FELIZ NATAL	5103700	49.957,13	54.952,85	59.948,56	64.944,27	69.939,99	74.935,70	74.935,70	79.931,41	79.931,41	79.931,41	79.931,41	79.931,41	149.871,40	999.142,65
MT	FIGUEIROPOLIS DOESTE	5103809	5.661,55	6.227,70	6.793,86	7.360,01	7.926,17	8.492,32	8.492,32	9.058,48	9.058,48	9.058,48	9.058,48	9.058,48	16.984,65	113.231,00
MT	GAUCHA DO NORTE	5103858	18.275,10	20.102,61	21.930,12	23.757,63	25.585,14	27.412,65	27.412,65	29.240,16	29.240,16	29.240,16	29.240,16	29.240,16	54.825,30	365.501,99
MT	GENERAL CARNEIRO	5103908	6.910,62	7.601,69	8.292,75	8.983,81	9.674,87	10.365,94	10.365,94	11.057,00	11.057,00	11.057,00	11.057,00	11.057,00	20.371,87	138.212,50
MT	GUIRATINGA	5104203	30.775,41	33.852,95	36.930,49	40.008,04	43.085,58	46.163,12	46.163,12	49.240,66	49.240,66	49.240,66	49.240,66	49.240,66	92.326,23	615.508,23
MT	INDIAVAI	5104500	6.344,04	6.978,44	7.612,85	8.247,25	8.881,65	9.516,06	9.516,06	10.150,46	10.150,46	10.150,46	10.150,46	10.150,46	19.032,11	126.880,76
MT	ITANHANGA	5104542	34.190,29	37.609,32	41.028,34	44.447,37	47.866,40	51.285,43	51.285,43	54.704,46	54.704,46	54.704,46	54.704,46	54.704,46	102.570,86	683.805,74
MT	ITAUBA	5104559	27.256,61	29.982,27	32.707,93	35.433,60	38.159,26	40.884,92	40.884,92	43.610,58	43.610,58	43.610,58	43.610,58	43.610,58	81.769,84	545.132,24
MT	JACIARA	5104807	54.242,30	59.666,53	65.090,76	70.514,99	75.939,22	81.363,45	81.363,45	86.787,68	86.787,68	86.787,68	86.787,68	86.787,68	162.726,90	1.084.846,03
MT	JANGADA	5104906	7.237,72	7.961,49	8.685,26	9.409,03	10.132,80	10.856,57	10.856,57	11.580,34	11.580,34	11.580,34	11.580,34	11.580,34	21.713,15	144.754,30
MT	JAURU	5105002	32.157,32	35.373,05	38.588,78	41.804,51	45.020,24	48.235,97	48.235,97	51.451,71	51.451,71	51.451,71	51.451,71	51.451,71	96.471,95	643.146,33
MT	JUINA	5105150	81.526,90	89.679,59	97.832,28	105.984,97	114.137,66	122.290,35	122.290,35	130.443,04	130.443,04	130.443,04	130.443,04	130.443,04	244.580,71	1.630.538,04
MT	JURUENA	5105176	41.184,23	45.302,66	49.421,08	53.539,50	57.657,93	61.776,35	61.776,35	65.894,78	65.894,78	65.894,78	65.894,78	65.894,78	123.552,70	823.684,69
MT	LAMBARÍ DOESTE	5105234	21.094,15	23.203,57	25.312,98	27.422,40	29.531,81	31.641,23	31.641,23	33.750,64	33.750,64	33.750,64	33.750,64	33.750,64	63.282,45	421.883,03
MT	MARCELANDIA	5105580	51.590,89	56.749,98	61.909,07	67.068,15	72.227,24	77.386,33	77.386,33	82.545,42	82.545,42	82.545,42	82.545,42	82.545,42	154.772,67	1.031.817,77
MT	MATUPA	5105606	95.581,78	105.139,96	114.698,14	124.256,32	133.814,50	143.372,68	143.372,68							



MT	UNIAO DO SUL	5108303	24.250,92	26.676,01	29.101,10	31.526,20	33.951,29	36.376,38	36.376,38	38.801,47	38.801,47	38.801,47	38.801,47	38.801,47	72.752,76	485.018,41
MT	VALE DE SAO DOMINGOS	5108352	10.929,92	12.022,91	13.115,90	14.208,90	15.301,89	16.394,88	16.394,88	17.487,87	17.487,87	17.487,87	17.487,87	17.487,87	32.789,76	218.598,42
MT	VERA	5108501	25.306,35	27.836,99	30.367,62	32.898,26	35.428,89	37.959,53	37.959,53	40.490,16	40.490,16	40.490,16	40.490,16	40.490,16	75.919,06	506.127,05
MT	VILA BELA DA SANTISSIMA TRINDADE	5105507	62.495,84	68.745,43	74.995,01	81.244,59	87.494,18	93.743,76	93.743,76	99.993,35	99.993,35	99.993,35	99.993,35	99.993,35	187.487,53	1.249.916,84
MT	VILA RICA	5108600	77.579,69	85.337,66	93.095,63	100.853,60	108.611,57	116.369,54	116.369,54	124.127,51	124.127,51	124.127,51	124.127,51	124.127,51	232.739,08	1.551.593,86
PA	ACARA	1500206	360.105,26	396.115,78	432.126,31	468.136,83	504.147,36	540.157,89	540.157,89	576.168,41	576.168,41	576.168,41	576.168,41	576.168,41	1.080.315,77	7.202.105,15
PA	AGUA AZUL DO NORTE	1500347	79.377,75	87.315,53	95.253,31	103.191,08	111.128,86	119.066,63	119.066,63	127.004,41	127.004,41	127.004,41	127.004,41	127.004,41	238.133,26	1.587.555,10
PA	ALENQUER	1500404	123.043,62	135.347,98	147.652,34	159.956,71	172.261,07	184.565,43	184.565,43	196.869,79	196.869,79	196.869,79	196.869,79	196.869,79	369.130,86	2.460.872,41
PA	ALMEIRIM	1500503	93.022,44	102.324,68	111.626,93	120.929,17	130.231,42	139.533,66	139.533,66	148.835,90	148.835,90	148.835,90	148.835,90	148.835,90	279.067,32	1.860.448,81
PA	ANAJAS	1500701	95.910,41	105.501,45	115.092,49	124.683,53	134.274,57	143.865,61	143.865,61	153.456,65	153.456,65	153.456,65	153.456,65	153.456,65	287.731,23	1.918.208,18
PA	ANANINDEUA	1500800	1.302.281,60	1.432.509,76	1.562.737,92	1.692.966,08	1.823.194,24	1.953.422,40	1.953.422,40	2.083.650,56	2.083.650,56	2.083.650,56	2.083.650,56	2.083.650,56	3.906.844,79	26.045.631,97
PA	ANAPU	1500859	170.889,55	187.978,51	205.067,46	222.156,42	239.245,38	256.334,33	256.334,33	273.423,29	273.423,29	273.423,29	273.423,29	273.423,29	512.668,66	3.417.791,08
PA	AUGUSTO CORREA	1500909	264.488,48	290.937,33	317.386,18	343.835,03	370.283,88	396.732,73	396.732,73	423.181,58	423.181,58	423.181,58	423.181,58	423.181,58	793.465,45	5.289.769,70
PA	AVEIRO	1501006	35.075,33	38.582,87	42.090,40	45.597,93	49.105,47	52.613,00	52.613,00	56.120,53	56.120,53	56.120,53	56.120,53	56.120,53	105.226,00	701.506,68
PA	BAIAO	1501204	160.026,13	176.028,75	192.031,36	208.033,97	224.036,58	240.039,20	240.039,20	256.041,81	256.041,81	256.041,81	256.041,81	256.041,81	480.078,40	3.200.522,64
PA	BARCARENA	1501303	270.565,38	297.621,92	324.678,46	351.735,00	378.791,54	405.848,08	405.848,08	432.904,61	432.904,61	432.904,61	432.904,61	432.904,61	811.696,15	5.411.307,67
PA	BELTERRA	1501451	66.061,76	72.667,93	79.274,11	85.880,28	92.486,46	99.092,63	99.092,63	105.698,81	105.698,81	105.698,81	105.698,81	105.698,81	198.185,27	1.321.235,13
PA	BOM JESUS DO TOCANTINS	1501576	73.824,41	81.206,85	88.589,30	95.971,74	103.354,18	110.736,62	110.736,62	118.119,06	118.119,06	118.119,06	118.119,06	118.119,06	221.473,24	1.476.488,27
PA	BONITO	1501600	39.257,76	43.183,54	47.109,31	51.035,09	54.960,87	58.886,64	58.886,64	62.812,42	62.812,42	62.812,42	62.812,42	62.812,42	117.773,28	785.155,23
PA	BRAGANCA	1501709	428.496,45	471.346,10	514.195,75	557.045,39	599.895,04	642.744,68	642.744,68	685.594,33	685.594,33	685.594,33	685.594,33	685.594,33	1.285.489,36	8.569.929,10
PA	BREJO GRANDE DO ARAGUAIA	1501758	48.751,03	53.626,13	58.501,24	63.376,34	68.251,44	73.126,55	73.126,55	78.001,65	78.001,65	78.001,65	78.001,65	78.001,65	146.253,09	975.020,63
PA	BUJARU	1501907	164.302,67	180.732,94	197.163,20	213.593,47	230.023,74	246.454,01	246.454,01	262.884,27	262.884,27	262.884,27	262.884,27	262.884,27	492.908,01	3.286.053,41
PA	CACHOEIRA DO ARARI	1502004	39.985,34	43.983,88	47.982,41	51.980,95	55.979,48	59.978,02	59.978,02	63.976,55	63.976,55	63.976,55	63.976,55	63.976,55	119.956,03	799.706,88
PA	CACHOEIRA DO PIRIA	1501956	109.819,96	120.801,95	131.783,95	142.765,94	153.747,94	164.729,94	164.729,94	175.711,93	175.711,93	175.711,93	175.711,93	175.711,93	329.459,87	2.196.399,15
PA	CAMETA	1502103	660.165,21	726.181,73	792.198,25	858.214,77	924.231,29	990.247,81	990.247,81	1.056.264,33	1.056.264,33	1.056.264,33	1.056.264,33	1.056.264,33	1.980.495,63	13.203.304,18
PA	CANAA DOS CARAJAS	1502152	499.836,40	549.820,04	599.803,68	649.787,32	699.770,96	749.754,60	749.754,60	799.738,23	799.738,23	799.738,23	799.738,23	799.738,23	1.499.509,19	9.996.727,94
PA	CAPANEMA	1502202	217.016,61	238.718,28	260.419,94	282.121,60	303.823,26	325.524,92	325.524,92	347.226,58	347.226,58	347.226,58	347.226,58	347.226,58	651.049,84	4.340.332,29
PA	CAPITAO POCO	1502301	226.857,87	249.543,66	272.229,45	294.915,24	317.601,02	340.286,81	340.286,81	362.972,60	362.972,60	362.972,60	362.972,60	362.972,60	680.573,62	4.537.157,49
PA	CHAVES	1502509	76.020,44	83.622,49	91.224,53	98.826,58	106.428,62	114.030,67	114.030,67	121.632,71	121.632,71	121.632,71	121.632,71	121.632,71	228.061,33	1.520.408,90
PA	COLARES	1502608	46.945,83	51.640,41	56.334,99	61.029,58	65.724,16	70.418,74	70.418,74	75.113,33	75.113,33	75.113,33	75.113,33	75.113,33	140.837,49	938.916,58
PA	CONCORDIA DO PARA	1502756	229.330,26	252.263,28	275.196,31	298.129,33	321.062,36	343.995,38	343.995,38	366.928,41	366.928,41	366.928,41	366.928,41	366.928,41	687.990,77	4.586.605,11
PA	CURRALINHO	1502806	225.418,99	247.960,89	270.502,79	293.044,69	315.586,59	338.128,49	338.128,49	360.670,39	360.670,39	360.670,39	360.670,39	360.670,39	676.256,97	4.508.379,82
PA	CURUA	1502855	36.067,55	39.674,30	43.281,05	46.887,81	50.494,56	54.101,32	54.101,32	57.708,07	57.708,07	57.708,07	57.708,07	57.708,07	108.202,64	721.350,91
PA	CURUCA	1502905	83.784,56	92.163,02	100.541,48	108.919,93	117.298,39	125.676,85	125.676,85	134.055,30	134.055,30	134.055,30	134.055,30	134.055,30	251.353,69	1.675.691,28
PA	ELDORADO DO CARAJAS	1502954	81.093,10	89.202,41	97.311,72	105.421,03	113.530,34	121.639,65	121.639,65	129.748,96	129.748,96	129.748,96	129.748,96	129.748,96	243.279,30	1.621.862,02
PA	FARO	1503002	33.923,25	37.315,57	40.707,90	44.100,22	47.492,55	50.884,87	50.884,87	54.277,20	54.277,20	54.277,20	54.277,20	54.277,20	101.769,75	678.464,97
PA	FLORESTA DO ARAGUAIA	1503044	41.125,12	45.237,63	49.350,15	53.462,66	57.575,17	61.687,68	61.687,68	65.800,20	65.800,20	65.800,20	65.800,20	65.800,20	123.375,37	822.502,44
PA	GARRAFAO DO NORTE	1503077	60.655,96	66.721,56	72.787,15	78.852,75	84.918,35	90.983,94	90.983,94	97.049,54	97.049,54	97.049,54	97.049,54	97.049,54	181.967,89	1.213.119,24
PA	INHANGAPI	1503408	15.056,48	16.562,13	18.067,78	19.573,42	21.079,07	22.584,72	22.584,72	24.090,37	24.090,37	24.090,37	24.090,37	24.090,37	45.169,44	301.129,61
PA	IRITUIA	1503507	56.211,22	61.832,34	67.453,46	73.074,59	78.695,71	84.316,83	84.316,83	89.937,95	89.937,95	89.937,95	89.937,95	89.937,95	168.633,66	1.124.224,41
PA	ITAITUBA	1503606	699.645,56	769.610,11	839.574,67	909.539,22	979.503,78	1.049.468,33	1.049.468,33	1.119.432,89	1.119.432,89	1.119.432,89	1.119.432,89	1.119.432,89	2.098.936,67	13.992.911,11
PA	ITUPIRANGA	1503705	221.626,41	243.789,05	265.951,69	288.114,34	310.276,98	332.439,62	332.439,62	354.602,26	354.602,26	354.602,26	354.602,26	354.602,26	664.879,24	4.432.528,24
PA	JACAREACANGA	1503754	183.426,19	201.768,81	220.111,43	238.454,05	256.796,67	275.139,29	275.139,29	293.481,91	293.481,91	293.481,91	293.481,91	293.481,91	550.278,58	3.668.523,86
PA	JACUNDA	1503804	108.755,56	119.631,12	130.506,67	141.382,23	152.257,78	163.133,34	163.133,34	174.008,90	174.008,90	174.008,90	174.008,90	174.008,90	326.266,68	2.175.111,20
PA	JURUTI	1503903	341.668,28	375.835,11	410.001,94	444.168,77	478.335,60	512.502,43	512.502,43	546.669,26	546.669,26	546.669,26	546.669,26	546.669,26	1.025.004,85	6.833.365,70
PA	LIMOEIRO DO AJURU	1504000	145.115,35	159.626,88	174.138,42	188.649,95	203.161,49	217.673,02	217.673,02	232.184,56	232.184,56	232.184,56	232.184,56	232.184,56	435.346,04	2.902.306,95
PA	MAE DO RIO	1504059	175.736,34	193.309,98	210.883,61	228.457,24	246.030,88	263.604,51	263.604,51	281.178,15	281.178,15	281.178,15	281.178,15	281.178,15	527.209,03	3.514.726,84
PA	MAGALHAES BARATA	1504109	45.408,57	49.949,43	54.490,29	59.031,14	63.572,00	68.112,86	68.112,86	72.653,72	72.653,72	72.653,72	72.653,72	72.653,72	136.225,72	908.171,45
PA	MARABA	1504208	1.334.339,62	1.467.773,58	1.601.207,54	1.734.641,51	1.868.075,47	2.001.509,43	2.001.509,43	2.134.943,39	2.134.943,39	2.134.943,39	2.134.943,39	2.134.943,39	4.003.018,86	26.686.792,41
PA	MARACANA	1504307	151.851,82	167.037,00	182.222,18	197.407,37	212.592,55	227.777,73	227.777,73	242.962,91	242.962,91	242.962,91	242.962,91	242.962,91	455.555,46	3.037.036,39
PA	MARAPANIM	1504406	112.983,43	124.281,77	135.580,12	146.878,46	158.176,8									

PA	SAO DOMINGOS DO CAPIM	1507201	178.264,07	196.090,48	213.916,88	231.743,29	249.569,70	267.396,11	267.396,11	285.222,51	285.222,51	285.222,51	285.222,51	285.222,51	534.792,21	3.565.281,41
PA	SAO FRANCISCO DO PARA	1507409	65.810,54	72.391,59	78.972,65	85.553,70	92.134,76	98.715,81	98.715,81	105.296,86	105.296,86	105.296,86	105.296,86	105.296,86	197.431,62	1.316.210,80
PA	SAO GERALDO DO ARAGUAIA	1507458	141.442,82	155.587,10	169.731,38	183.875,66	198.019,94	212.164,23	212.164,23	226.308,51	226.308,51	226.308,51	226.308,51	226.308,51	424.328,45	2.828.856,34
PA	SAO JOAO DA PONTA	1507466	13.605,73	14.966,30	16.326,88	17.687,45	19.048,02	20.408,60	20.408,60	21.769,17	21.769,17	21.769,17	21.769,17	21.769,17	40.817,19	272.114,61
PA	SAO JOAO DE PIRABAS	1507474	98.038,97	107.842,86	117.646,76	127.450,66	137.254,55	147.058,45	147.058,45	156.862,35	156.862,35	156.862,35	156.862,35	156.862,35	294.116,90	1.960.779,33
PA	SAO JOAO DO ARAGUAIA	1507508	31.097,45	34.207,19	37.316,94	40.426,68	43.536,43	46.646,17	46.646,17	49.755,92	49.755,92	49.755,92	49.755,92	49.755,92	342.400,31	2.282.668,72
PA	SAO MIGUEL DO GUAMA	1507607	335.101,75	368.611,92	402.122,10	435.632,27	469.142,45	502.652,62	502.652,62	536.162,80	536.162,80	536.162,80	536.162,80	536.162,80	1.005.305,25	6.702.034,99
PA	SAO SEBASTIAO DA BOA VISTA	1507706	170.695,02	187.764,52	204.834,02	221.903,53	238.973,03	256.042,53	256.042,53	273.112,03	273.112,03	273.112,03	273.112,03	273.112,03	512.085,06	3.413.900,40
PA	SAPUCAIA	1507755	13.882,22	15.270,44	16.658,66	18.046,88	19.435,10	20.823,33	20.823,33	22.211,55	22.211,55	22.211,55	22.211,55	22.211,55	41.646,65	277.644,35
PA	SOURE	1507904	114.133,44	125.546,78	136.960,12	148.373,47	159.786,81	171.200,15	171.200,15	182.613,50	182.613,50	182.613,50	182.613,50	182.613,50	342.400,31	2.282.668,72
PA	TERRA SANTA	1507979	54.697,88	60.167,67	65.637,45	71.107,24	76.577,03	82.046,82	82.046,82	87.516,60	87.516,60	87.516,60	87.516,60	87.516,60	164.093,63	1.093.957,55
PA	TOME-ACU	1508001	483.106,88	531.417,57	579.728,26	628.038,95	676.349,64	724.660,32	724.660,32	772.971,01	772.971,01	772.971,01	772.971,01	772.971,01	1.449.320,65	9.662.137,66
PA	TRACUATEUA	1508035	76.675,89	84.343,48	92.011,07	99.678,66	107.346,25	115.013,83	115.013,83	122.681,42	122.681,42	122.681,42	122.681,42	122.681,42	230.027,67	1.533.517,79
PA	TUCUMA	1508084	203.962,20	224.358,43	244.754,65	265.150,87	285.547,09	305.943,31	305.943,31	326.339,53	326.339,53	326.339,53	326.339,53	326.339,53	611.886,61	4.079.244,09
PA	ULIANOPOLIS	1508126	91.552,54	100.707,80	109.863,05	119.018,31	128.173,56	137.328,81	137.328,81	146.484,07	146.484,07	146.484,07	146.484,07	146.484,07	274.657,63	1.831.050,85
PA	URUARA	1508159	292.757,20	322.032,92	351.308,64	380.584,36	409.860,08	439.135,80	439.135,80	468.411,52	468.411,52	468.411,52	468.411,52	468.411,52	878.271,60	5.855.143,98
PA	UISEU	1508308	349.156,40	384.072,04	418.987,68	453.903,33	488.818,97	523.734,61	523.734,61	558.650,25	558.650,25	558.650,25	558.650,25	558.650,25	1.047.469,21	6.983.128,08
PB	AGUIAR	2500205	34.234,82	37.658,31	41.081,79	44.505,27	47.928,75	51.352,24	51.352,24	54.775,72	54.775,72	54.775,72	54.775,72	54.775,72	102.704,47	684.696,47
PB	ALAGOA NOVA	2500403	87.272,53	95.999,78	104.727,03	113.454,28	122.181,54	130.908,79	130.908,79	139.636,04	139.636,04	139.636,04	139.636,04	139.636,04	261.817,58	1.745.450,54
PB	ALAGOINHA	2500502	59.487,42	65.436,17	71.384,91	77.333,65	83.282,39	89.231,14	89.231,14	95.179,88	95.179,88	95.179,88	95.179,88	95.179,88	178.462,27	1.189.748,47
PB	ALGODOA DE JANDAIRA	2500577	6.465,12	7.111,63	7.758,15	8.404,66	9.051,17	9.697,68	9.697,68	10.344,19	10.344,19	10.344,19	10.344,19	10.344,19	19.395,37	129.302,43
PB	ALHANDRA	2500601	53.823,25	59.205,58	64.587,90	69.970,23	75.352,55	80.734,88	80.734,88	86.117,20	86.117,20	86.117,20	86.117,20	86.117,20	161.469,76	1.076.465,05
PB	AMPARO	2500734	6.590,15	7.249,17	7.908,19	8.567,20	9.226,22	9.885,23	9.885,23	10.544,25	10.544,25	10.544,25	10.544,25	10.544,25	19.770,46	131.803,09
PB	ARACAGI	2500809	69.082,56	75.990,82	82.899,08	89.807,33	96.715,59	103.623,84	103.623,84	110.532,10	110.532,10	110.532,10	110.532,10	110.532,10	207.247,69	1.381.651,25
PB	ARARA	2500908	40.628,89	44.691,78	48.754,66	52.817,55	56.880,44	60.943,33	60.943,33	65.006,22	65.006,22	65.006,22	65.006,22	65.006,22	121.886,66	812.577,73
PB	AREIA	2501104	52.295,01	57.524,51	62.754,01	67.983,51	73.213,01	78.442,51	78.442,51	83.672,01	83.672,01	83.672,01	83.672,01	83.672,01	156.885,02	1.045.900,11
PB	AROERAS	2501302	103.211,70	113.532,87	123.854,04	134.175,21	144.496,38	154.817,55	154.817,55	165.138,72	165.138,72	165.138,72	165.138,72	165.138,72	309.635,11	2.064.234,04
PB	ASSUNCAO	2501351	13.774,88	15.152,37	16.529,86	17.907,35	19.284,84	20.662,33	20.662,33	22.039,81	22.039,81	22.039,81	22.039,81	22.039,81	41.324,65	275.497,67
PB	BARAUNA	2501534	25.365,71	27.902,28	30.438,85	32.975,42	35.511,99	38.048,57	38.048,57	40.585,14	40.585,14	40.585,14	40.585,14	40.585,14	76.097,13	507.314,21
PB	BARRA DE SANTANA	2501575	36.458,93	40.104,82	43.750,71	47.396,61	51.042,50	54.688,39	54.688,39	58.334,28	58.334,28	58.334,28	58.334,28	58.334,28	109.376,78	729.178,55
PB	BARRA DE SAO MIGUEL	2501708	61.116,36	67.227,99	73.339,63	79.451,26	85.562,90	91.674,53	91.674,53	97.786,17	97.786,17	97.786,17	97.786,17	97.786,17	183.349,07	1.222.327,12
PB	BELEM	2501906	27.438,04	30.181,84	32.925,64	35.669,45	38.413,25	41.157,05	41.157,05	43.900,86	43.900,86	43.900,86	43.900,86	43.900,86	82.314,11	548.760,73
PB	BOA VENTURA	2502102	9.413,78	10.355,16	11.296,54	12.237,91	13.179,29	14.120,67	14.120,67	15.062,05	15.062,05	15.062,05	15.062,05	15.062,05	28.241,34	188.275,61
PB	BOA VISTA	2502151	18.869,40	20.756,34	22.643,28	24.530,22	26.417,16	28.304,10	28.304,10	30.191,04	30.191,04	30.191,04	30.191,04	30.191,04	56.608,20	377.387,98
PB	BONITO DE SANTA FE	2502409	51.102,34	56.212,57	61.322,80	66.433,04	71.543,27	76.653,51	76.653,51	81.763,74	81.763,74	81.763,74	81.763,74	81.763,74	153.307,01	1.022.046,74
PB	BORBOREMA	2502706	17.136,40	18.850,04	20.563,68	22.277,32	23.990,95	25.704,59	25.704,59	27.418,23	27.418,23	27.418,23	27.418,23	27.418,23	51.409,19	342.727,93
PB	BREJO DO CRUZ	2502805	99.881,47	109.869,62	119.857,76	129.845,91	139.834,06	149.822,20	149.822,20	159.810,35	159.810,35	159.810,35	159.810,35	159.810,35	299.644,41	1.997.629,39
PB	CAAPORA	2503001	91.536,76	100.690,44	109.844,12	118.997,79	128.151,47	137.305,14	137.305,14	146.458,82	146.458,82	146.458,82	146.458,82	146.458,82	274.610,29	1.830.735,26
PB	CABACEIRAS	2503100	40.092,08	44.101,29	48.110,50	52.119,71	56.128,92	60.138,13	60.138,13	64.147,33	64.147,33	64.147,33	64.147,33	64.147,33	120.276,25	801.841,69
PB	CABEDELO	2503209	219.535,00	241.488,50	263.442,00	285.395,50	307.349,00	329.302,50	329.302,50	351.256,00	351.256,00	351.256,00	351.256,00	351.256,00	658.604,99	4.390.699,95
PB	CACIMBA DE AREIA	2503407	8.282,92	9.111,22	9.939,51	10.767,80	11.596,09	12.424,39	12.424,39	13.252,68	13.252,68	13.252,68	13.252,68	13.252,68	24.848,77	165.658,50
PB	CACIMBAS	2503555	18.707,06	20.577,77	22.448,47	24.319,18	26.189,89	28.060,59	28.060,59	29.931,30	29.931,30	29.931,30	29.931,30	29.931,30	56.121,19	374.141,23
PB	CAICARA	2503605	31.427,09	34.569,80	37.712,51	40.855,22	43.997,93	47.140,64	47.140,64	50.283,34	50.283,34	50.283,34	50.283,34	50.283,34	94.281,27	628.541,80
PB	CALDAS BRANDAO	2503803	13.372,77	14.710,04	16.047,32	17.384,60	18.721,87	20.059,15	20.059,15	21.396,43	21.396,43	21.396,43	21.396,43	21.396,43	40.118,30	267.455,33
PB	CAMALAU	2503902	29.676,97	32.644,67	35.612,37	38.580,07	41.547,76	44.515,46	44.515,46	47.483,16	47.483,16	47.483,16	47.483,16	47.483,16	89.030,92	593.539,50
PB	CAPIM	2504033	18.914,28	20.805,71	22.697,13	24.588,56	26.479,99	28.371,42	28.371,42	30.262,85	30.262,85	30.262,85	30.262,85	30.262,85	56.742,83	378.285,56
PB	CARAUBAS	2504074	9.448,00	10.392,80	11.337,60	12.282,40	13.227,20	14.172,00	14.172,00	15.116,80	15.116,80	15.116,80	15.116,80	15.116,80	28.344,01	188.960,05
PB	CARRAPATEIRA	2504108	9.450,76	10.395,84	11.340,91	12.285,99	13.231,07	14.176,14	14.176,14	15.121,22	15.121,22	15.121,22	15.121,22	15.121,22	28.352,28	189.015,22
PB	CASSERENGUE	2504157	35.275,54	38.803,09	42.330,65	45.858,20	49.385,76	52.913,31	52.913,31	56.440,86	56.440,86	56.440,86	56.440,86	56.440,86	105.826,62	705.510,80
PB	CATINGUEIRA	2504207	25.720,93	28.293,03	30.865,12	33.437,21	36.009,31	38.581,40	38.581,40	41.153,49	41.153,49	41.153,49	41.153,49	41.153,49	71.162,80	514.418,67
PB	CATOLE DO ROCHA	2504306	102.539,93	112.793,92	123.047,92	133.301,91	143.555,90	153.809,90	153.809,90	164.063,89	164.063,89	164.063,89	164.063,89	164.063,89	307.619,79	2.050.798,62
PB	CONCEICAO	2504405	28.629,13	31.492,05	34.354,96	37.217,88	40.080,79	42.943,70	42.943,70	45.806,62	45.806,62	45.806,62	45.806,			

PB	PILAR	2511509	62.669,83	68.936,81	75.203,79	81.470,77	87.737,76	94.004,74	94.004,74	100.271,72	100.271,72	100.271,72	100.271,72	100.271,72	188.009,48	1.253.396,52
PB	PILOES	2511608	37.621,20	41.383,32	45.145,44	48.907,56	52.669,68	56.431,80	56.431,80	60.193,92	60.193,92	60.193,92	60.193,92	60.193,92	112.863,60	752.424,02
PB	PILOEZINHOS	2511707	31.744,76	34.919,23	38.093,71	41.268,18	44.442,66	47.617,13	47.617,13	50.791,61	50.791,61	50.791,61	50.791,61	50.791,61	95.234,27	634.895,13
PB	POCINHOS	2512002	38.958,15	42.853,96	46.749,78	50.645,59	54.541,41	58.437,22	58.437,22	62.333,04	62.333,04	62.333,04	62.333,04	62.333,04	116.874,44	779.162,96
PB	POCO DANTAS	2512036	36.264,00	39.890,40	43.516,80	47.143,20	50.769,60	54.396,00	54.396,00	58.022,40	58.022,40	58.022,40	58.022,40	58.022,40	108.792,01	725.280,04
PB	POCO DE JOSE DE MOURA	2512077	14.794,94	16.274,44	17.753,93	19.233,43	20.712,92	22.192,41	22.192,41	23.671,91	23.671,91	23.671,91	23.671,91	23.671,91	44.384,83	295.898,86
PB	PRATA	2512200	9.331,51	10.264,66	11.197,81	12.130,96	13.064,11	13.997,27	13.997,27	14.930,42	14.930,42	14.930,42	14.930,42	14.930,42	27.994,53	186.630,20
PB	PRINCESA ISABEL	2512309	78.663,92	86.530,31	94.396,70	102.263,10	110.129,49	117.995,88	117.995,88	125.862,27	125.862,27	125.862,27	125.862,27	125.862,27	235.991,76	1.573.278,40
PB	PUXINANA	2512408	96.676,02	106.343,62	116.011,23	125.678,83	135.346,43	145.014,03	145.014,03	154.681,63	154.681,63	154.681,63	154.681,63	154.681,63	290.028,06	1.933.520,43
PB	QUEIMADAS	2512507	284.545,87	313.000,46	341.455,04	369.909,63	398.364,22	426.818,81	426.818,81	455.273,39	455.273,39	455.273,39	455.273,39	455.273,39	853.637,61	5.690.917,41
PB	RIACHO DE SANTO ANTONIO	2512788	4.586,25	5.044,87	5.503,50	5.962,12	6.420,75	6.879,37	6.879,37	7.338,00	7.338,00	7.338,00	7.338,00	7.338,00	13.758,74	91.724,94
PB	RIO TINTO	2512903	77.853,26	85.638,58	93.423,91	101.209,24	108.994,56	116.779,89	116.779,89	124.565,21	124.565,21	124.565,21	124.565,21	124.565,21	233.559,78	1.557.065,18
PB	SALGADO DE SAO FELIX	2513109	22.768,46	25.045,31	27.322,15	29.599,00	31.875,84	34.152,69	34.152,69	36.429,54	36.429,54	36.429,54	36.429,54	36.429,54	68.305,38	455.369,21
PB	SANTA CECILIA	2513158	17.863,79	19.650,17	21.436,55	23.222,92	25.009,30	26.795,68	26.795,68	28.582,06	28.582,06	28.582,06	28.582,06	28.582,06	53.591,36	357.275,76
PB	SANTA CRUZ	2513208	23.730,52	26.103,57	28.476,63	30.849,68	33.222,73	35.595,78	35.595,78	37.968,84	37.968,84	37.968,84	37.968,84	37.968,84	71.191,57	474.610,45
PB	SANTA INES	2513356	10.054,29	11.059,72	12.065,15	13.070,58	14.076,01	15.081,44	15.081,44	16.086,87	16.086,87	16.086,87	16.086,87	16.086,87	30.162,88	201.085,86
PB	SANTA LUZIA	2513406	26.259,14	28.885,06	31.510,97	34.136,89	36.762,80	39.388,71	39.388,71	42.014,63	42.014,63	42.014,63	42.014,63	42.014,63	78.777,43	525.182,86
PB	SANTA TERESINHA	2513802	8.900,64	9.790,71	10.680,77	11.570,84	12.460,90	13.350,97	13.350,97	14.241,03	14.241,03	14.241,03	14.241,03	14.241,03	26.701,93	178.012,87
PB	SAO DOMINGOS	2513968	12.124,76	13.337,24	14.549,71	15.762,19	16.974,67	18.187,14	18.187,14	19.399,62	19.399,62	19.399,62	19.399,62	19.399,62	36.374,29	242.495,24
PB	SAO DOMINGOS DO CARIRI	2513943	14.961,97	16.458,17	17.954,37	19.450,56	20.946,76	22.442,96	22.442,96	23.939,16	23.939,16	23.939,16	23.939,16	23.939,16	44.885,92	299.239,46
PB	SAO JOAO DO CARIRI	2514008	24.044,83	26.449,31	28.853,80	31.258,28	33.662,76	36.067,25	36.067,25	38.471,73	38.471,73	38.471,73	38.471,73	38.471,73	72.134,49	480.896,63
PB	SAO JOAO DO RIO DO PEIXE	2500700	67.415,63	74.157,20	80.898,76	87.640,32	94.381,89	101.123,45	101.123,45	107.865,01	107.865,01	107.865,01	107.865,01	107.865,01	202.246,90	1.348.312,68
PB	SAO JOAO DO TIGRE	2514107	13.122,39	14.434,63	15.746,86	17.059,10	18.371,34	19.683,58	19.683,58	20.995,82	20.995,82	20.995,82	20.995,82	20.995,82	39.367,16	262.447,74
PB	SAO JOSE DA LAGOA TAPADA	2514206	31.463,39	34.609,73	37.756,07	40.902,41	44.048,75	47.195,08	47.195,08	50.341,42	50.341,42	50.341,42	50.341,42	50.341,42	94.390,17	629.267,80
PB	SAO JOSE DE ESPINHARAS	2514404	15.409,41	16.950,35	18.491,29	20.032,23	21.573,18	23.114,12	23.114,12	24.655,06	24.655,06	24.655,06	24.655,06	24.655,06	46.228,23	308.188,23
PB	SAO JOSE DE PIRANHAS	2514503	83.787,52	92.166,28	100.545,03	108.923,78	117.302,53	125.681,28	125.681,28	134.060,04	134.060,04	134.060,04	134.060,04	134.060,04	251.362,57	1.675.750,46
PB	SAO JOSE DO BONFIM	2514602	6.843,42	7.527,77	8.212,11	8.896,45	9.580,79	10.265,13	10.265,13	10.949,48	10.949,48	10.949,48	10.949,48	10.949,48	20.530,27	136.868,46
PB	SAO JOSE DO SABUGI	2514701	21.182,70	23.300,97	25.419,24	27.537,51	29.655,78	31.774,04	31.774,04	33.892,31	33.892,31	33.892,31	33.892,31	33.892,31	63.548,09	423.653,93
PB	SAO JOSE DOS CORDEIROS	2514800	7.239,34	7.963,27	8.687,21	9.411,14	10.135,08	10.859,01	10.859,01	11.582,94	11.582,94	11.582,94	11.582,94	11.582,94	21.718,02	144.786,80
PB	SAO JOSE DOS RAMOS	2514453	35.563,82	39.120,20	42.676,59	46.232,97	49.789,35	53.345,73	53.345,73	56.902,11	56.902,11	56.902,11	56.902,11	56.902,11	106.691,46	711.276,43
PB	SAO MIGUEL DE TAIPU	2515005	19.653,41	21.618,75	23.584,09	25.549,43	27.514,77	29.480,11	29.480,11	31.445,45	31.445,45	31.445,45	31.445,45	31.445,45	58.960,22	393.068,12
PB	SAO SEBASTIAO DO UMBUZEIRO	2515203	20.489,17	22.538,08	24.587,00	26.635,92	28.684,83	30.733,75	30.733,75	32.782,67	32.782,67	32.782,67	32.782,67	32.782,67	61.467,50	409.783,33
PB	SERRA BRANCA	2515500	40.110,11	44.121,12	48.132,13	52.143,14	56.154,15	60.165,16	60.165,16	64.176,17	64.176,17	64.176,17	64.176,17	64.176,17	120.330,32	802.202,10
PB	SERRA GRANDE	2515708	17.561,70	19.317,87	21.074,04	22.830,21	24.586,38	26.342,55	26.342,55	28.098,72	28.098,72	28.098,72	28.098,72	28.098,72	52.685,09	351.233,95
PB	SERRA REDONDA	2515807	23.572,83	25.930,11	28.287,39	30.644,68	33.001,96	35.359,24	35.359,24	37.716,52	37.716,52	37.716,52	37.716,52	37.716,52	70.718,48	471.456,56
PB	SERTAONINHO	2515930	28.534,11	31.387,52	34.240,93	37.094,34	39.947,75	42.801,16	42.801,16	45.654,57	45.654,57	45.654,57	45.654,57	45.654,57	85.602,32	570.682,12
PB	SOUSA	2516201	155.454,11	170.999,53	186.544,94	202.090,35	217.635,76	233.181,17	233.181,17	248.726,58	248.726,58	248.726,58	248.726,58	248.726,58	466.362,34	3.109.082,29
PB	SUME	2516300	63.592,95	69.952,24	76.311,54	82.670,83	89.030,13	95.389,42	95.389,42	101.748,72	101.748,72	101.748,72	101.748,72	101.748,72	190.778,84	1.271.858,95
PB	TAPEROA	2516508	56.531,44	62.184,58	67.837,73	73.490,87	79.144,02	84.797,16	84.797,16	90.450,30	90.450,30	90.450,30	90.450,30	90.450,30	169.594,32	1.130.628,81
PB	TAVARES	2516607	61.213,35	67.334,69	73.456,02	79.577,36	85.698,69	91.820,03	91.820,03	97.941,37	97.941,37	97.941,37	97.941,37	97.941,37	183.640,06	1.224.267,07
PB	TEIXEIRA	2516706	62.783,88	69.062,27	75.340,66	81.619,05	87.897,43	94.175,82	94.175,82	100.454,21	100.454,21	100.454,21	100.454,21	100.454,21	188.351,64	1.255.677,62
PB	TENORIO	2516755	8.316,39	9.148,02	9.979,66	10.811,30	11.642,94	12.474,58	12.474,58	13.306,22	13.306,22	13.306,22	13.306,22	13.306,22	24.949,16	166.327,71
PB	TRIUNFO	2516805	54.367,29	59.804,02	65.240,75	70.677,48	76.114,21	81.550,94	81.550,94	86.987,67	86.987,67	86.987,67	86.987,67	86.987,67	163.101,88	1.087.345,85
PB	UIRAUNA	2516904	80.555,60	88.611,16	96.666,72	104.722,28	112.777,84	120.833,40	120.833,40	128.888,96	128.888,96	128.888,96	128.888,96	128.888,96	241.666,80	1.611.111,98
PB	UMBUZEIRO	2517001	32.241,97	35.466,17	38.690,37	41.914,57	45.138,76	48.362,96	48.362,96	51.587,16	51.587,16	51.587,16	51.587,16	51.587,16	96.725,92	644.839,49
PB	VARZEA	2517100	10.668,64	11.735,50	12.802,36	13.869,23	14.936,09	16.002,95	16.002,95	17.069,82	17.069,82	17.069,82	17.069,82	17.069,82	32.005,91	213.372,71
PB	VIEIROPOLIS	2517209	22.160,47	24.376,52	26.592,56	28.808,61	31.024,66	33.240,70	33.240,70	35.456,75	35.456,75	35.456,75	35.456,75	35.456,75	66.481,41	443.209,38
PE	AFOGADOS DA INGAZEIRA	2600104	182.489,18	200.738,10	218.987,02	237.235,93	255.484,85	273.733,77	273.733,77	291.982,69	291.982,69	291.982,69	291.982,69	291.982,69	547.467,54	3.649.783,61
PE	AFRANIO	2600203	73.915,66	81.307,23	88.698,80	96.090,36	103.481,93	110.873,50	110.873,50	118.265,06	118.265,06	118.265,06	118.265,06	118.265,06	221.746,99	1.478.313,29
PE	AGRESTINA	2600302	54.829,26	60.312,18	65.795,11	71.278,03	76.760,96	82.243,88	82.243,88	87.726,81	87.726,81	87.726,81	87.726,81	87.726,81	164.487,77	1.096.585,13
PE	AGUA PRETA	2600401	98.293,77	108.123,15	117.952,53	127.781,90	137.611,28	147.440,66	147.440,66	157.270,03	157.270,03	157.270,03	157.270,03	157.270,03	294.881,31	1.965.875,42
PE	AGUAS BELAS	2600500	177.431,65	195.174,81	212.917,97	230.661,14	248.404,30	266.147,47	266.147,47	283.890,63	283.890,63	283.890,63	283.890,63	283.890,63	532.294,94	3.548.632,92
PE	AMARAJI	26009														



PE	IBIRAJUBA	2606705	17.693,67	19.463,04	21.232,40	23.001,77	24.771,14	26.540,50	26.540,50	28.309,87	28.309,87	28.309,87	28.309,87	28.309,87	53.081,01	353.873,38
PE	IGARASSU	2606804	398.909,96	438.800,96	478.691,95	518.582,95	558.473,95	598.364,94	598.364,94	638.255,94	638.255,94	638.255,94	638.255,94	638.255,94	1.196.729,89	7.978.199,25
PE	ILHA DE ITAMARACA	2607604	56.300,57	61.930,62	67.560,68	73.190,73	78.820,79	84.450,85	84.450,85	90.080,90	90.080,90	90.080,90	90.080,90	90.080,90	168.901,70	1.126.011,31
PE	INGAZEIRA	2607109	23.504,11	25.854,52	28.204,93	30.555,34	32.905,75	35.256,17	35.256,17	37.606,58	37.606,58	37.606,58	37.606,58	37.606,58	70.512,33	470.082,21
PE	IPOJUCA	2607208	585.736,09	644.309,69	702.883,30	761.456,91	820.030,52	878.604,13	878.604,13	937.177,74	937.177,74	937.177,74	937.177,74	937.177,74	1.757.208,26	11.714.721,71
PE	JAQUEIRA	2607950	32.883,52	36.171,87	39.460,23	42.748,58	46.036,93	49.325,28	49.325,28	52.613,64	52.613,64	52.613,64	52.613,64	52.613,64	98.650,57	617.670,45
PE	JATUBA	2608008	36.636,61	40.300,28	43.963,94	47.627,60	51.291,26	54.954,92	54.954,92	58.618,58	58.618,58	58.618,58	58.618,58	58.618,58	109.909,84	732.732,30
PE	JOAQUIM NABUCO	2608206	26.681,36	29.349,50	32.017,63	34.685,77	37.353,91	40.022,04	40.022,04	42.690,18	42.690,18	42.690,18	42.690,18	42.690,18	80.044,09	533.627,24
PE	JUREMA	2608404	45.478,53	50.026,39	54.574,24	59.122,09	63.669,95	68.217,80	68.217,80	72.765,65	72.765,65	72.765,65	72.765,65	72.765,65	136.435,60	909.570,65
PE	LAGOA DE ITAENGA	2608503	63.370,46	69.707,51	76.044,56	82.381,60	88.718,65	95.055,69	95.055,69	101.392,74	101.392,74	101.392,74	101.392,74	101.392,74	190.111,39	1.267.409,26
PE	LAGOA DO CARRO	2608453	37.097,48	40.807,22	44.516,97	48.226,72	51.936,47	55.646,22	55.646,22	59.355,96	59.355,96	59.355,96	59.355,96	59.355,96	111.292,43	741.949,55
PE	LAGOA DO OURO	2608602	69.485,22	76.433,74	83.382,26	90.330,78	97.279,30	104.227,83	104.227,83	111.176,35	111.176,35	111.176,35	111.176,35	111.176,35	208.455,65	1.389.704,35
PE	LAGOA DOS GATOS	2608701	70.543,52	77.597,87	84.652,22	91.706,58	98.760,93	105.815,28	105.815,28	112.869,63	112.869,63	112.869,63	112.869,63	112.869,63	211.630,56	1.410.870,41
PE	LAGOA GRANDE	2608750	64.879,93	71.367,92	77.855,91	84.343,91	90.831,90	97.319,89	97.319,89	103.807,88	103.807,88	103.807,88	103.807,88	103.807,88	194.639,78	1.297.598,56
PE	LAJEDO	2608800	185.544,76	204.099,23	222.653,71	241.208,19	259.762,66	278.317,14	278.317,14	296.871,61	296.871,61	296.871,61	296.871,61	296.871,61	596.634,27	3.710.895,16
PE	LIMOEIRO	2608909	171.579,25	188.737,17	205.895,10	223.053,02	240.210,95	257.368,87	257.368,87	274.526,80	274.526,80	274.526,80	274.526,80	274.526,80	514.737,75	3.431.584,99
PE	MANARI	2609154	47.341,50	52.075,65	56.809,80	61.543,95	66.278,10	71.012,25	71.012,25	75.746,40	75.746,40	75.746,40	75.746,40	75.746,40	142.024,50	946.830,02
PE	MARAIAL	2609204	50.160,35	55.176,39	60.192,42	65.208,46	70.224,49	75.240,53	75.240,53	80.256,56	80.256,56	80.256,56	80.256,56	80.256,56	150.481,06	1.003.207,04
PE	MIRANDIBA	2609303	36.764,62	40.441,08	44.117,54	47.794,01	51.470,47	55.146,93	55.146,93	58.823,39	58.823,39	58.823,39	58.823,39	58.823,39	119.293,86	735.292,41
PE	MORENO	2609402	76.853,70	84.539,07	92.224,44	99.909,81	107.595,18	115.280,55	115.280,55	122.965,92	122.965,92	122.965,92	122.965,92	122.965,92	230.561,10	1.537.073,97
PE	NAZARE DA MATA	2609501	76.310,27	83.941,29	91.572,32	99.203,35	106.834,37	114.465,40	114.465,40	122.096,43	122.096,43	122.096,43	122.096,43	122.096,43	228.930,80	1.526.205,32
PE	OROCO	2609808	32.771,13	36.048,24	39.325,36	42.602,47	45.879,58	49.156,70	49.156,70	52.433,81	52.433,81	52.433,81	52.433,81	52.433,81	98.313,39	655.422,62
PE	PALMEIRINA	2610103	28.894,38	31.783,81	34.673,25	37.562,69	40.452,13	43.341,57	43.341,57	46.231,00	46.231,00	46.231,00	46.231,00	46.231,00	86.683,13	577.887,54
PE	PANELAS	2610202	88.839,94	97.723,94	106.607,93	115.491,93	124.375,92	133.259,91	133.259,91	142.143,91	142.143,91	142.143,91	142.143,91	142.143,91	266.519,83	1.776.798,85
PE	PARANATAMA	2610301	28.793,79	31.673,16	34.552,54	37.431,92	40.311,30	43.190,68	43.190,68	46.070,06	46.070,06	46.070,06	46.070,06	46.070,06	86.381,36	575.875,70
PE	PARNAMIRIM	2610400	87.530,24	96.283,26	105.036,28	113.789,31	122.542,33	131.295,35	131.295,35	140.048,38	140.048,38	140.048,38	140.048,38	140.048,38	262.590,71	1.750.604,73
PE	PASSIRA	2610509	116.096,03	127.705,63	139.315,24	150.924,84	162.534,44	174.144,04	174.144,04	185.753,65	185.753,65	185.753,65	185.753,65	185.753,65	348.288,09	2.321.920,59
PE	PAUDALHO	2610608	232.869,24	256.156,16	279.443,08	302.730,01	326.016,93	349.303,85	349.303,85	372.590,78	372.590,78	372.590,78	372.590,78	372.590,78	698.607,71	4.657.384,71
PE	PRIMAVERA	2611408	47.964,05	52.760,46	57.556,86	62.353,27	67.149,67	71.946,08	71.946,08	76.742,48	76.742,48	76.742,48	76.742,48	76.742,48	143.892,16	959.281,06
PE	QUIPAPA	2611507	32.620,28	35.882,30	39.144,33	42.406,36	45.668,39	48.930,41	48.930,41	52.192,44	52.192,44	52.192,44	52.192,44	52.192,44	97.860,83	652.405,52
PE	QUIXABA	2611533	55.438,57	60.982,42	66.526,28	72.070,14	77.613,99	83.157,85	83.157,85	88.701,70	88.701,70	88.701,70	88.701,70	88.701,70	166.315,70	1.108.771,31
PE	RIACHO DAS ALMAS	2611705	118.758,43	130.634,28	142.510,12	154.385,97	166.261,81	178.137,65	178.137,65	190.013,50	190.013,50	190.013,50	190.013,50	190.013,50	356.275,30	2.375.168,70
PE	RIBEIRAO	2611804	116.621,58	128.283,74	139.945,89	151.608,05	163.270,21	174.932,37	174.932,37	186.594,53	186.594,53	186.594,53	186.594,53	186.594,53	349.864,73	2.332.431,56
PE	RIO FORMOSO	2611903	124.862,77	137.349,04	149.835,32	162.321,60	174.807,87	187.294,15	187.294,15	199.780,42	199.780,42	199.780,42	199.780,42	199.780,42	374.588,30	2.497.255,31
PE	SAIRE	2612000	39.513,22	43.464,54	47.415,86	51.367,18	55.318,51	59.269,83	59.269,83	63.221,15	63.221,15	63.221,15	63.221,15	63.221,15	118.539,66	790.264,38
PE	SALGUEIRO	2612208	119.576,49	131.534,14	143.491,79	155.449,43	167.407,08	179.364,73	179.364,73	191.322,38	191.322,38	191.322,38	191.322,38	191.322,38	358.729,46	2.391.529,75
PE	SALOA	2612307	81.743,97	89.918,37	98.092,77	106.267,17	114.441,56	122.615,96	122.615,96	130.790,36	130.790,36	130.790,36	130.790,36	130.790,36	245.231,92	1.634.879,48
PE	SANTA CRUZ DA BAIXA VERDE	2612471	53.335,20	58.668,72	64.002,24	69.335,76	74.669,28	80.002,80	80.002,80	85.336,32	85.336,32	85.336,32	85.336,32	85.336,32	160.005,59	1.066.703,97
PE	SANTA FILOMENA	2612554	28.500,26	31.350,28	34.200,31	37.050,33	39.900,36	42.750,39	42.750,39	45.600,41	45.600,41	45.600,41	45.600,41	45.600,41	85.500,77	570.005,15
PE	SANTA MARIA DA BOA VISTA	2612604	205.814,94	226.396,44	246.977,93	267.559,42	288.140,92	308.722,41	308.722,41	329.303,91	329.303,91	329.303,91	329.303,91	329.303,91	617.444,82	4.116.298,83
PE	SANTA MARIA DO CAMBUCA	2612703	27.356,70	30.092,37	32.828,04	35.563,71	38.299,38	41.035,05	41.035,05	43.770,72	43.770,72	43.770,72	43.770,72	43.770,72	80.070,10	547.134,00
PE	SANTA TEREZINHA	2612802	42.104,96	46.315,46	50.525,96	54.736,45	58.946,95	63.157,45	63.157,45	67.367,94	67.367,94	67.367,94	67.367,94	67.367,94	126.314,89	842.099,27
PE	SAO CAITANO	2613107	65.668,60	72.235,46	78.802,32	85.369,18	91.936,04	98.502,90	98.502,90	105.069,76	105.069,76	105.069,76	105.069,76	105.069,76	197.005,81	1.313.372,06
PE	SAO JOAO	2613206	119.141,21	131.055,33	142.969,46	154.883,58	166.797,70	178.711,82	178.711,82	190.625,94	190.625,94	190.625,94	190.625,94	190.625,94	357.423,64	2.382.824,27
PE	SAO JOAQUIM DO MONTE	2613305	35.722,81	39.295,09	42.867,38	46.439,66	50.011,94	53.584,22	53.584,22	57.156,50	57.156,50	57.156,50	57.156,50	57.156,50	114.166,44	714.456,27
PE	SAO JOSE DO BELMONTE	2613503	149.432,17	164.375,39	179.318,61	194.261,83	209.205,04	224.148,26	224.148,26	239.091,48	239.091,48	239.091,48	239.091,48	239.091,48	448.296,52	2.988.643,49
PE	SAO JOSE DO EGITO	2613602	63.007,96	69.308,75	75.609,55	81.910,34	88.211,14	94.511,93	94.511,93	100.812,73	100.812,73	100.812,73	100.812,73	100.812,73	189.023,87	1.260.159,11
PE	SAO LOURENCO DA MATA	2613701	151.528,44	166.681,29	181.834,13	196.986,98	212.139,82	227.292,67	227.292,67	242.445,51	242.445,51	242.445,51	242.445,51	242.445,51	454.585,33	3.030.568,87
PE	SAO VICENTE FERRER	2613800	70.994,59	78.094,05	85.193,51	92.292,97	99.392,43	106.491,89	106.491,89	113.591,34	113.591,34	113.591,34	113.591,34	113.591,34	212.983,77	1.419.891,80
PE	SERRA TALHADA	2613909	335.612,27	369.173,50	402.734,73	436.295,96	469.857,18	503.418,41	503.418,41	536.979,64	536.979,64	536.979,64	536.979,64	536.979,64	1.006.836,82	6.712.245,49
PE	SERTANIA	2614105	59.039,53	64.943,48	70.847,43	76.751,39	82.655,34	88.559,29	88.559,29	94.463,25	94.463,25	94.463,25	94.463,25	94.463,25	177.118,59	1.180.790,58
PE	SIRINHAEM	2614204	189.757,91	208.733,70	227.709,50	246.685,29	265.66									

PI	COCAL DOS ALVES	2202729	31.777,91	34.955,70	38.133,49	41.311,28	44.489,07	47.666,86	47.666,86	50.844,65	50.844,65	50.844,65	50.844,65	50.844,65	95.333,73	635.558,18
PI	COLONIA DO GURGUEIA	2202752	32.073,69	35.281,06	38.488,43	41.695,80	44.903,16	48.110,53	48.110,53	51.317,90	51.317,90	51.317,90	51.317,90	51.317,90	96.221,07	641.473,78
PI	COLONIA DO PIAUI	2202778	40.448,79	44.493,67	48.538,55	52.583,43	56.628,30	60.673,18	60.673,18	64.718,06	64.718,06	64.718,06	64.718,06	64.718,06	121.346,37	808.975,78
PI	CONCEICAO DO CANINDE	2202802	27.581,15	30.339,26	33.097,38	35.855,49	38.613,61	41.371,72	41.371,72	44.129,84	44.129,84	44.129,84	44.129,84	44.129,84	82.743,45	551.622,98
PI	CORRENTE	2202901	105.397,71	115.937,48	126.477,25	137.017,02	147.556,79	158.096,56	158.096,56	168.636,34	168.636,34	168.636,34	168.636,34	168.636,34	316.193,13	2.107.954,20
PI	CRISTALANDIA DO PIAUI	2203008	32.580,40	35.838,44	39.096,48	42.354,52	45.612,56	48.870,60	48.870,60	52.128,64	52.128,64	52.128,64	52.128,64	52.128,64	97.741,21	651.608,06
PI	CRISTINO CASTRO	2203107	33.934,17	37.327,59	40.721,00	44.114,42	47.507,84	50.901,25	50.901,25	54.294,67	54.294,67	54.294,67	54.294,67	54.294,67	101.802,51	678.683,40
PI	CURIMATA	2203206	50.491,34	55.540,47	60.589,61	65.638,74	70.687,87	75.737,01	75.737,01	80.786,14	80.786,14	80.786,14	80.786,14	80.786,14	151.474,01	1.009.826,76
PI	CURRAIS	2203230	22.064,66	24.271,13	26.477,60	28.684,06	30.890,53	33.097,00	33.097,00	35.303,46	35.303,46	35.303,46	35.303,46	35.303,46	66.193,99	441.293,27
PI	CURRAL NOVO DO PIAUI	2203271	25.217,11	27.738,83	30.260,54	32.782,25	35.303,96	37.825,67	37.825,67	40.347,38	40.347,38	40.347,38	40.347,38	40.347,38	75.651,34	504.342,28
PI	CURRALINHOS	2203255	26.968,27	29.665,09	32.361,92	35.058,74	37.755,57	40.452,40	40.452,40	43.149,22	43.149,22	43.149,22	43.149,22	43.149,22	80.904,80	539.365,30
PI	DEMERVAL LOBAO	2203305	97.765,37	107.541,91	117.318,45	127.094,99	136.871,52	146.648,06	146.648,06	156.424,60	156.424,60	156.424,60	156.424,60	156.424,60	293.296,12	1.955.307,50
PI	DOM EXPEDITO LOPES	2203404	32.605,79	35.866,36	39.126,94	42.387,52	45.648,10	48.908,68	48.908,68	52.169,26	52.169,26	52.169,26	52.169,26	52.169,26	97.817,36	652.115,72
PI	DOM INOCENCIO	2203453	37.812,49	41.593,74	45.374,99	49.156,23	52.937,48	56.718,73	56.718,73	60.499,98	60.499,98	60.499,98	60.499,98	60.499,98	113.437,46	756.249,75
PI	DOMINGOS MOURAO	2203420	30.934,40	34.027,84	37.121,28	40.214,73	43.308,17	46.401,61	46.401,61	49.495,05	49.495,05	49.495,05	49.495,05	49.495,05	92.803,21	618.688,08
PI	ELESBAO VELOSO	2203503	44.268,96	48.695,86	53.122,76	57.549,65	61.976,55	66.403,44	66.403,44	70.830,34	70.830,34	70.830,34	70.830,34	70.830,34	132.806,89	885.379,26
PI	ESPERANTINA	2203701	192.591,34	211.850,48	231.109,61	250.368,74	269.627,88	288.887,01	288.887,01	308.146,15	308.146,15	308.146,15	308.146,15	308.146,15	577.774,02	3.851.826,83
PI	FARTURA DO PIAUI	2203750	17.920,88	19.712,96	21.505,05	23.297,14	25.089,23	26.881,31	26.881,31	28.673,40	28.673,40	28.673,40	28.673,40	28.673,40	53.762,63	358.417,50
PI	FLORESTA DO PIAUI	2203859	17.491,12	19.240,24	20.989,35	22.738,46	24.487,57	26.236,69	26.236,69	27.985,80	27.985,80	27.985,80	27.985,80	27.985,80	52.473,37	349.822,49
PI	FLORIANO	2203909	206.900,74	227.590,81	248.280,88	268.970,96	289.661,03	310.351,11	310.351,11	331.041,18	331.041,18	331.041,18	331.041,18	331.041,18	620.702,21	4.138.014,74
PI	FRANCINOPOLIS	2204006	28.001,50	30.801,65	33.601,80	36.401,95	39.202,10	42.002,25	42.002,25	44.802,41	44.802,41	44.802,41	44.802,41	44.802,41	84.004,51	560.030,06
PI	FRANCISCO MACEDO	2204154	10.578,57	11.636,42	12.694,28	13.752,14	14.809,99	15.867,85	15.867,85	16.925,71	16.925,71	16.925,71	16.925,71	16.925,71	31.735,70	211.571,35
PI	FRANCISCO SANTOS	2204204	12.839,01	14.122,91	15.406,81	16.690,71	17.974,61	19.258,51	19.258,51	20.542,41	20.542,41	20.542,41	20.542,41	20.542,41	38.517,02	256.780,10
PI	FRONTEIRAS	2204303	27.019,11	29.721,03	32.422,94	35.124,85	37.826,76	40.528,67	40.528,67	43.230,58	43.230,58	43.230,58	43.230,58	43.230,58	81.057,34	540.382,29
PI	GEMINIANO	2204352	21.983,82	24.182,20	26.380,58	28.578,96	30.777,35	32.975,73	32.975,73	35.174,11	35.174,11	35.174,11	35.174,11	35.174,11	65.951,45	439.676,37
PI	GILBUES	2204402	17.762,49	19.538,74	21.314,99	23.091,24	24.867,49	26.643,74	26.643,74	28.419,99	28.419,99	28.419,99	28.419,99	28.419,99	53.287,48	355.249,87
PI	GUARIBAS	2204550	27.622,93	30.385,23	33.147,52	35.909,81	38.672,11	41.434,40	41.434,40	44.196,69	44.196,69	44.196,69	44.196,69	44.196,69	82.868,80	552.458,66
PI	ILHA GRANDE	2204659	51.690,87	56.859,96	62.029,04	67.198,13	72.367,22	77.536,31	77.536,31	82.705,39	82.705,39	82.705,39	82.705,39	82.705,39	155.072,61	1.033.817,42
PI	INHUMA	2204709	59.525,10	65.477,61	71.430,12	77.382,63	83.335,14	89.287,65	89.287,65	95.240,16	95.240,16	95.240,16	95.240,16	95.240,16	178.575,31	1.190.502,05
PI	IPIRANGA DO PIAUI	2204808	50.741,29	55.815,42	60.889,55	65.963,68	71.037,81	76.111,94	76.111,94	81.186,06	81.186,06	81.186,06	81.186,06	81.186,06	152.223,87	1.014.825,81
PI	ISAIAS COELHO	2204907	21.963,70	24.160,07	26.356,44	28.552,80	30.749,17	32.945,54	32.945,54	35.141,91	35.141,91	35.141,91	35.141,91	35.141,91	65.891,09	439.273,92
PI	ITAINOPOLIS	2205003	48.499,29	53.349,22	58.199,15	63.049,08	67.899,01	72.748,94	72.748,94	77.598,86	77.598,86	77.598,86	77.598,86	77.598,86	145.497,87	969.985,81
PI	ITAUEIRA	2205102	28.954,82	31.850,30	34.745,78	37.641,27	40.536,75	43.432,23	43.432,23	46.327,71	46.327,71	46.327,71	46.327,71	46.327,71	86.864,46	579.096,40
PI	JACOBINA DO PIAUI	2205151	62.343,58	68.577,93	74.812,29	81.046,65	87.281,01	93.515,36	93.515,36	99.749,72	99.749,72	99.749,72	99.749,72	99.749,72	187.030,73	1.246.871,52
PI	JAICOS	2205201	42.531,42	46.784,57	51.037,71	55.290,85	59.543,99	63.797,14	63.797,14	68.050,28	68.050,28	68.050,28	68.050,28	68.050,28	127.594,27	850.628,49
PI	JARDIM DO MULATO	2205250	7.824,95	8.607,44	9.389,94	10.172,43	10.954,93	11.737,42	11.737,42	12.519,92	12.519,92	12.519,92	12.519,92	12.519,92	23.474,85	156.498,98
PI	JOAO COSTA	2205359	13.924,34	15.316,77	16.709,20	18.101,64	19.494,07	20.886,50	20.886,50	22.278,94	22.278,94	22.278,94	22.278,94	22.278,94	41.773,01	278.486,71
PI	JOSE DE FREITAS	2205508	186.655,88	205.321,47	223.987,06	242.652,65	261.318,23	279.983,82	279.983,82	298.649,41	298.649,41	298.649,41	298.649,41	298.649,41	559.967,64	3.733.117,62
PI	LAGOA DE SAO FRANCISCO	2205573	47.811,24	52.592,37	57.373,49	62.154,61	66.935,74	71.716,86	71.716,86	76.497,99	76.497,99	76.497,99	76.497,99	76.497,99	143.433,73	956.224,84
PI	LAGOA DO PIAUI	2205581	29.037,28	31.941,01	34.844,74	37.748,47	40.652,20	43.555,92	43.555,92	46.459,65	46.459,65	46.459,65	46.459,65	46.459,65	87.111,85	580.745,64
PI	LAGOA DO SITIO	2205599	10.321,41	11.353,56	12.385,70	13.417,84	14.449,98	15.482,12	15.482,12	16.514,26	16.514,26	16.514,26	16.514,26	16.514,26	30.964,24	206.428,29
PI	LANDRI SALES	2205607	17.725,33	19.497,86	21.270,40	23.042,93	24.815,46	26.588,00	26.588,00	28.360,53	28.360,53	28.360,53	28.360,53	28.360,53	53.175,99	354.506,61
PI	LUZILANDIA	2205805	140.118,99	154.130,89	168.142,79	182.154,69	196.166,59	210.178,49	210.178,49	224.190,39	224.190,39	224.190,39	224.190,39	224.190,39	420.356,98	2.802.379,87
PI	MADEIRO	2205854	50.013,34	55.014,68	60.016,01	65.017,35	70.018,68	75.020,02	75.020,02	80.021,35	80.021,35	80.021,35	80.021,35	80.021,35	150.040,03	1.000.266,87
PI	MANOEL EMIDIO	2205904	24.731,22	27.204,34	29.677,46	32.150,59	34.623,71	37.096,83	37.096,83	39.569,95	39.569,95	39.569,95	39.569,95	39.569,95	74.193,66	494.624,39
PI	MARCOLANDIA	2205953	67.095,57	73.805,13	80.514,69	87.224,24	93.933,80	100.643,36	100.643,36	107.352,91	107.352,91	107.352,91	107.352,91	107.352,91	201.286,71	1.341.911,42
PI	MATIAS OLIMPIO	2206100	58.535,60	64.389,16	70.242,71	76.096,27	81.949,83	87.803,39	87.803,39	93.656,95	93.656,95	93.656,95	93.656,95	93.656,95	175.606,79	1.170.711,91
PI	MIGUEL ALVES	2206209	103.105,27	113.415,80	123.726,33	134.036,85	144.347,38	154.657,91	154.657,91	164.968,44	164.968,44	164.968,44	164.968,44	164.968,44	309.315,82	2.062.105,46
PI	MIGUEL LEAO	2206308	5.090,55	5.599,61	6.108,66	6.617,72	7.126,77	7.635,83	7.635,83	8.144,88	8.144,88	8.144,88	8.144,88	8.144,88	15.271,66	101.811,05
PI	MILTON BRANDAO	2206357	26.631,22	29.294,35	31.957,47	34.620,59	37.283,71	39.946,84	39.946,84	42.609,96	42.609,96	42.609,96	42.609,96	42.609,96	79.893,67	532.624,50
PI	MONTE ALEGRE DO PIAUI	2206605	26.890,03	29.579,04	32.268,04	34.957,04	37.646,05	40.335,05	40.335,05	43.024,05	43.024,05	43.024,05	43.024,05	43.024,05	80.670,10	537.800,67
PI	MORRO CABECA NO TEMPO	2206654	23.366,58	25.703,24	28.039,89	30.376,55	32.713,21	35.049,87	35.049,87	37.386,52	37.386,52	37.386,52	37.386,52	37.386,52	70.099,73	467.331,55
PI	MORRO DO CHAPEU DO PIAUI	2206670	20.578,62	22.636,48	24.694,34	26.752,21	28.810,07	3								



PI	RIO GRANDE DO PIAUI	2209005	27.524,17	30.276,58	33.029,00	35.781,42	38.533,83	41.286,25	41.286,25	44.038,67	44.038,67	44.038,67	44.038,67	44.038,67	82.572,50	550.483,34
PI	SANTA FILOMENA	2209203	32.445,17	35.689,69	38.934,21	42.178,72	45.423,24	48.667,76	48.667,76	51.912,28	51.912,28	51.912,28	51.912,28	51.912,28	97.335,52	648.903,45
PI	SANTANA DO PIAUI	2209351	22.907,93	25.198,72	27.489,51	29.780,31	32.071,10	34.361,89	34.361,89	36.652,69	36.652,69	36.652,69	36.652,69	36.652,69	68.723,78	458.158,56
PI	SANTO ANTONIO DOS MILAGRES	2209450	17.745,69	19.520,26	21.294,82	23.069,39	24.843,96	26.618,53	26.618,53	28.393,10	28.393,10	28.393,10	28.393,10	28.393,10	53.237,06	354.913,74
PI	SANTO INACIO DO PIAUI	2209500	13.773,85	15.151,24	16.528,62	17.906,01	19.283,39	20.660,78	20.660,78	22.038,16	22.038,16	22.038,16	22.038,16	22.038,16	41.321,56	275.477,06
PI	SAO BRAZ DO PIAUI	2209559	21.357,77	23.493,55	25.629,33	27.765,10	29.900,88	32.036,66	32.036,66	34.172,43	34.172,43	34.172,43	34.172,43	34.172,43	64.073,31	427.155,42
PI	SAO FRANCISCO DE ASSIS DO PIAUI	2209658	11.991,58	13.190,74	14.389,90	15.589,06	16.788,21	17.987,37	17.987,37	19.186,53	19.186,53	19.186,53	19.186,53	19.186,53	35.974,75	239.831,64
PI	SAO FRANCISCO DO PIAUI	2209708	26.917,24	29.608,97	32.300,69	34.992,42	37.684,14	40.375,86	40.375,86	43.067,59	43.067,59	43.067,59	43.067,59	43.067,59	80.751,73	538.344,87
PI	SAO GONCALO DO GURGUEIA	2209757	14.931,83	16.425,02	17.918,20	19.411,38	20.904,57	22.397,75	22.397,75	23.890,93	23.890,93	23.890,93	23.890,93	23.890,93	44.795,50	298.636,66
PI	SAO JOAO DA CANABRAVA	2209856	18.088,60	19.897,46	21.706,32	23.515,18	25.324,04	27.132,90	27.132,90	28.941,76	28.941,76	28.941,76	28.941,76	28.941,76	54.265,80	361.772,00
PI	SAO JOAO DA SERRA	2209906	15.030,25	16.533,28	18.036,30	19.539,33	21.042,35	22.545,38	22.545,38	24.048,40	24.048,40	24.048,40	24.048,40	24.048,40	45.090,76	300.605,04
PI	SAO JOAO DA VARIOTA	2209955	28.314,42	31.145,86	33.977,30	36.808,75	39.640,19	42.471,63	42.471,63	45.303,07	45.303,07	45.303,07	45.303,07	45.303,07	84.943,26	566.288,42
PI	SAO JOAO DO ARRAIAL	2209971	28.880,79	31.768,87	34.656,95	37.545,03	40.433,11	43.321,19	43.321,19	46.209,27	46.209,27	46.209,27	46.209,27	46.209,27	86.642,37	577.615,82
PI	SAO JOAO DO PIAUI	2210003	46.311,33	50.942,46	55.573,59	60.204,73	64.835,86	69.466,99	69.466,99	74.098,13	74.098,13	74.098,13	74.098,13	74.098,13	138.933,98	926.226,57
PI	SAO JOSE DO DIVINO	2210052	29.803,74	32.784,12	35.764,49	38.744,87	41.725,24	44.705,61	44.705,61	47.685,99	47.685,99	47.685,99	47.685,99	47.685,99	89.411,23	596.074,86
PI	SAO JOSE DO PEIXE	2210102	16.576,15	18.233,76	19.891,38	21.548,99	23.206,61	24.864,22	24.864,22	26.521,84	26.521,84	26.521,84	26.521,84	26.521,84	49.728,45	331.522,98
PI	SAO JOSE DO PIAUI	2210201	24.617,97	27.079,77	29.541,57	32.003,36	34.465,16	36.926,96	36.926,96	39.388,76	39.388,76	39.388,76	39.388,76	39.388,76	73.853,92	492.359,46
PI	SAO JULIAO	2210300	35.755,22	39.330,74	42.906,27	46.481,79	50.057,31	53.632,83	53.632,83	57.208,36	57.208,36	57.208,36	57.208,36	57.208,36	107.265,67	715.104,45
PI	SAO LOURENCO DO PIAUI	2210359	8.031,12	8.834,23	9.637,34	10.440,45	11.243,56	12.046,68	12.046,68	12.849,79	12.849,79	12.849,79	12.849,79	12.849,79	24.093,35	160.622,34
PI	SAO LUIS DO PIAUI	2210375	12.017,16	13.218,87	14.420,59	15.622,30	16.824,02	18.025,74	18.025,74	19.227,45	19.227,45	19.227,45	19.227,45	19.227,45	36.051,47	240.343,15
PI	SAO MIGUEL DA BAIXA GRANDE	2210383	11.544,28	12.698,70	13.853,13	15.007,56	16.161,99	17.316,41	17.316,41	18.470,84	18.470,84	18.470,84	18.470,84	18.470,84	34.632,83	230.885,53
PI	SAO MIGUEL DO FIDALGO	2210391	14.963,98	16.460,37	17.956,77	19.453,17	20.949,57	22.445,96	22.445,96	23.942,36	23.942,36	23.942,36	23.942,36	23.942,36	44.891,93	299.279,51
PI	SAO PEDRO DO PIAUI	2210508	40.200,76	44.220,84	48.240,92	52.260,99	56.281,07	60.301,15	60.301,15	64.321,22	64.321,22	64.321,22	64.321,22	64.321,22	120.602,29	804.015,27
PI	SAO RAIMUNDO NONATO	2210607	164.033,05	180.436,36	196.839,66	213.242,97	229.646,27	246.049,58	246.049,58	262.452,88	262.452,88	262.452,88	262.452,88	262.452,88	492.099,15	3.280.661,02
PI	SEBASTIAO BARROS	2210623	8.748,37	9.623,21	10.498,04	11.372,88	12.247,72	13.122,55	13.122,55	13.997,39	13.997,39	13.997,39	13.997,39	13.997,39	26.245,11	174.967,38
PI	SEBASTIAO LEAL	2210631	12.746,90	14.021,59	15.296,28	16.570,97	17.845,66	19.120,35	19.120,35	20.395,04	20.395,04	20.395,04	20.395,04	20.395,04	38.240,69	254.937,95
PI	SIGEFREDO PACHECO	2210656	37.921,27	41.713,40	45.505,53	49.297,66	53.089,78	56.881,91	56.881,91	60.674,04	60.674,04	60.674,04	60.674,04	60.674,04	113.763,82	758.425,49
PI	SIMOES	2210706	93.308,88	102.639,77	111.970,66	121.301,54	130.632,43	139.963,32	139.963,32	149.294,21	149.294,21	149.294,21	149.294,21	149.294,21	279.926,64	1.866.177,59
PI	SOCORRO DO PIAUI	2210904	19.179,10	21.097,01	23.014,92	24.932,83	26.850,74	28.768,65	28.768,65	30.686,56	30.686,56	30.686,56	30.686,56	30.686,56	57.537,31	383.582,06
PI	SUSSUAPARA	2210938	23.440,09	25.784,10	28.128,11	30.472,12	32.816,13	35.160,14	35.160,14	37.504,15	37.504,15	37.504,15	37.504,15	37.504,15	70.320,28	468.801,84
PI	TAMBORIL DO PIAUI	2210953	9.244,61	10.169,07	11.093,54	12.018,00	12.942,46	13.866,92	13.866,92	14.791,38	14.791,38	14.791,38	14.791,38	14.791,38	27.733,84	184.892,26
PI	UNIAO	2211100	248.935,77	273.829,34	298.722,92	323.616,50	348.510,07	373.403,65	373.403,65	398.297,23	398.297,23	398.297,23	398.297,23	398.297,23	746.807,30	4.978.715,33
PI	URUCUI	2211209	47.361,57	52.097,73	56.833,89	61.570,05	66.306,20	71.042,36	71.042,36	75.778,52	75.778,52	75.778,52	75.778,52	75.778,52	147.284,72	947.231,48
PI	VALENCA DO PIAUI	2211308	40.313,43	44.344,77	48.376,11	52.407,45	56.438,80	60.470,14	60.470,14	64.501,48	64.501,48	64.501,48	64.501,48	64.501,48	120.940,28	806.268,52
PI	VARZEA BRANCA	2211357	10.438,22	11.482,05	12.525,87	13.569,69	14.613,51	15.657,34	15.657,34	16.701,16	16.701,16	16.701,16	16.701,16	16.701,16	31.314,67	208.764,50
PI	VARZEA GRANDE	2211407	12.789,46	14.068,41	15.347,36	16.626,30	17.905,25	19.184,20	19.184,20	20.463,14	20.463,14	20.463,14	20.463,14	20.463,14	38.368,39	255.789,27
PI	VERA MENDES	2211506	10.056,56	11.062,22	12.067,87	13.073,53	14.079,18	15.084,84	15.084,84	16.090,50	16.090,50	16.090,50	16.090,50	16.090,50	30.169,68	201.131,20
PI	VILA NOVA DO PIAUI	2211605	33.389,65	36.728,62	40.067,58	43.406,55	46.745,52	50.084,48	50.084,48	53.423,45	53.423,45	53.423,45	53.423,45	53.423,45	100.168,96	667.793,08
PI	WALL FERRAZ	2211704	41.953,08	46.148,39	50.343,69	54.539,00	58.734,31	62.929,62	62.929,62	67.124,93	67.124,93	67.124,93	67.124,93	67.124,93	125.859,24	839.061,57
PR	AGUDOS DO SUL	4100301	19.761,14	21.737,25	23.713,36	25.689,48	27.665,59	29.641,70	29.641,70	31.617,82	31.617,82	31.617,82	31.617,82	31.617,82	59.283,41	395.222,72
PR	ALTAMIRA DO PARANA	4100459	12.164,33	13.380,77	14.597,20	15.813,63	17.030,07	18.246,50	18.246,50	19.462,94	19.462,94	19.462,94	19.462,94	19.462,94	36.493,00	243.286,69
PR	ALTO PARANA	4100608	27.539,95	30.293,95	33.047,94	35.801,94	38.555,93	41.309,93	41.309,93	44.063,92	44.063,92	44.063,92	44.063,92	44.063,92	82.619,85	550.799,01
PR	ALTO PIQUIRI	4100707	35.900,91	39.491,00	43.081,09	46.671,18	50.261,27	53.851,36	53.851,36	57.441,45	57.441,45	57.441,45	57.441,45	57.441,45	107.702,72	718.018,11
PR	ALTONIA	4100509	31.727,95	34.900,74	38.073,54	41.246,33	44.419,12	47.591,92	47.591,92	50.764,71	50.764,71	50.764,71	50.764,71	50.764,71	95.183,84	634.558,92
PR	ALVORADA DO SUL	4100806	34.750,14	38.225,15	41.700,16	45.175,18	48.650,19	52.125,21	52.125,21	55.600,22	55.600,22	55.600,22	55.600,22	55.600,22	104.250,41	695.002,74
PR	ANDIRA	4101101	31.797,75	34.977,52	38.157,30	41.337,07	44.516,84	47.696,62	47.696,62	50.876,39	50.876,39	50.876,39	50.876,39	50.876,39	95.394,24	635.954,92
PR	ANTONIO OLINTO	4101309	23.123,71	25.436,08	27.748,45	30.060,82	32.373,19	34.685,56	34.685,56	36.997,93	36.997,93	36.997,93	36.997,93	36.997,93	69.371,12	462.474,14
PR	ARAPONGAS	4101507	181.977,10	200.174,81	218.372,52	236.570,23	254.767,94	272.965,65	272.965,65	291.163,36	291.163,36	291.163,36	291.163,36	291.163,36	545.931,29	3.639.541,96
PR	ARARUNA	4101705	45.968,20	50.565,02	55.161,84	59.758,66	64.355,48	68.952,30	68.952,30	73.549,12	73.549,12	73.549,12	73.549,12	73.549,12	137.904,60	919.364,00
PR	ASSAI	4101903	44.593,52	49.052,87	53.512,22	57.971,57	62.430,92	66.890,27	66.890,27	71.349,63	71.349,63	71.349,63	71.349,63	71.349,63	133.780,55	891.870,33
PR	ASSIS CHATEAUBRIAND	4102000	122.791,60	135.070,76	147.349,92	159.629,09	171.908,25	184.187,41	184.187,41	196.466,57	196.466,57	196.466,57	196.466,57	196.466,57	368.374,81	2.455.832,08
PR	ASTORGA	4102109	83.521,52	91.873,68	100.225,83	108.577,98	116.930,13	125.282,29	125.282,29	133.634,44	133.634,44	133.634,44	133.634,44	133.634,44	250.564,57	1.670.430,50
PR	ATALAIA	4102208	16.117,87	17.729,6												



PR	FORMOSA DO OESTE	4108205	25.669,35	28.236,29	30.803,22	33.370,16	35.937,09	38.504,03	38.504,03	41.070,96	41.070,96	41.070,96	41.070,96	41.070,96	77.008,06	513.387,06
PR	FOZ DO IGUAÇU	4108304	440.469,89	484.516,88	528.563,87	572.610,86	616.657,85	660.704,84	660.704,84	704.751,83	704.751,83	704.751,83	704.751,83	704.751,83	1.321.409,68	8.809.397,86
PR	FRANCISCO BELTRÃO	4108403	324.429,58	356.872,54	389.315,50	421.758,46	454.201,42	486.644,38	486.644,38	519.087,34	519.087,34	519.087,34	519.087,34	519.087,34	973.288,75	6.488.591,70
PR	GENERAL CARNEIRO	4108502	40.032,23	44.035,45	48.038,67	52.041,90	56.045,12	60.048,34	60.048,34	64.051,57	64.051,57	64.051,57	64.051,57	64.051,57	120.096,69	800.644,57
PR	GODOY MOREIRA	4108551	9.762,69	10.738,96	11.715,23	12.691,50	13.667,77	14.644,04	14.644,04	15.620,31	15.620,31	15.620,31	15.620,31	15.620,31	29.288,08	195.253,85
PR	GOIOXIM	4108650	25.111,44	27.622,58	30.133,72	32.644,87	35.156,01	37.667,15	37.667,15	40.178,30	40.178,30	40.178,30	40.178,30	40.178,30	75.334,31	502.228,72
PR	GUAIRA	4108809	55.398,62	60.938,48	66.478,34	72.018,20	77.558,06	83.097,92	83.097,92	88.637,79	88.637,79	88.637,79	88.637,79	88.637,79	166.195,85	1.107.972,31
PR	GUAIRACA	4108908	13.789,36	15.168,30	16.547,24	17.926,17	19.305,11	20.684,05	20.684,05	22.062,98	22.062,98	22.062,98	22.062,98	22.062,98	41.368,09	275.787,28
PR	GUAMIRANGA	4108957	26.228,04	28.850,84	31.473,65	34.096,45	36.719,25	39.342,06	39.342,06	41.964,86	41.964,86	41.964,86	41.964,86	41.964,86	78.684,11	524.560,76
PR	HONORIO SERPA	4109658	18.066,96	19.873,66	21.680,35	23.487,05	25.293,75	27.100,44	27.100,44	28.907,14	28.907,14	28.907,14	28.907,14	28.907,14	54.200,89	361.339,24
PR	IBAITI	4109708	98.361,43	108.197,57	118.033,71	127.869,85	137.706,00	147.542,14	147.542,14	157.378,28	157.378,28	157.378,28	157.378,28	157.378,28	295.084,28	1.967.228,53
PR	IGUARACU	4110003	21.457,66	23.603,43	25.749,19	27.894,96	30.040,73	32.186,49	32.186,49	34.332,26	34.332,26	34.332,26	34.332,26	34.332,26	64.372,99	429.153,25
PR	IGUATU	4110052	7.580,87	8.338,96	9.097,04	9.855,13	10.613,22	11.371,30	11.371,30	12.129,39	12.129,39	12.129,39	12.129,39	12.129,39	22.742,60	151.617,37
PR	IMBAU	4110078	41.402,32	45.542,55	49.682,79	53.823,02	57.963,25	62.103,48	62.103,48	66.243,71	66.243,71	66.243,71	66.243,71	66.243,71	124.206,96	828.046,42
PR	IMBITUVA	4110102	115.781,10	127.359,21	138.937,32	150.515,43	162.093,54	173.671,65	173.671,65	185.249,76	185.249,76	185.249,76	185.249,76	185.249,76	347.343,30	2.315.622,02
PR	INAJA	4110300	11.183,65	12.302,01	13.420,38	14.538,74	15.657,11	16.775,47	16.775,47	17.893,83	17.893,83	17.893,83	17.893,83	17.893,83	33.550,94	223.672,93
PR	INDIANÓPOLIS	4110409	9.027,46	9.930,20	10.832,95	11.735,70	12.638,44	13.541,19	13.541,19	14.443,93	14.443,93	14.443,93	14.443,93	14.443,93	27.082,37	180.549,16
PR	IPIRANGA	4110508	50.631,24	55.694,36	60.757,49	65.820,61	70.883,73	75.946,86	75.946,86	81.009,98	81.009,98	81.009,98	81.009,98	81.009,98	151.893,71	1.012.624,75
PR	IPORA	4110607	41.898,66	46.088,52	50.278,39	54.468,25	58.658,12	62.847,98	62.847,98	67.037,85	67.037,85	67.037,85	67.037,85	67.037,85	125.695,97	837.973,11
PR	IRACEMA DO OESTE	4110656	4.063,91	4.470,30	4.876,69	5.283,08	5.689,47	6.095,86	6.095,86	6.502,25	6.502,25	6.502,25	6.502,25	6.502,25	12.191,72	81.278,14
PR	IRATI	4110706	190.219,07	209.240,98	228.262,88	247.284,79	266.306,70	285.328,61	285.328,61	304.350,51	304.350,51	304.350,51	304.350,51	304.350,51	570.657,21	3.804.381,40
PR	IRETAMA	4110805	43.046,64	47.351,31	51.655,97	55.960,63	60.265,30	64.569,96	64.569,96	68.874,63	68.874,63	68.874,63	68.874,63	68.874,63	129.139,93	860.932,85
PR	ITAMBE	4111100	10.795,72	11.875,29	12.954,87	14.034,44	15.114,01	16.193,58	16.193,58	17.273,16	17.273,16	17.273,16	17.273,16	17.273,16	32.387,17	215.914,45
PR	ITAPERUCU	4111258	108.493,61	119.342,97	130.192,33	141.041,69	151.891,05	162.740,41	162.740,41	173.589,78	173.589,78	173.589,78	173.589,78	173.589,78	325.480,83	2.169.872,19
PR	ITAUNA DO SUL	4111308	13.869,24	15.256,16	16.643,09	18.030,01	19.416,93	20.803,86	20.803,86	22.190,78	22.190,78	22.190,78	22.190,78	22.190,78	41.607,72	277.384,77
PR	IVAI	4111407	45.167,62	49.684,38	54.201,14	58.717,90	63.234,67	67.751,43	67.751,43	72.268,19	72.268,19	72.268,19	72.268,19	72.268,19	135.502,85	903.352,36
PR	IVAIPORA	4111506	92.401,93	101.642,12	110.882,31	120.122,51	129.362,70	138.602,89	138.602,89	147.843,08	147.843,08	147.843,08	147.843,08	147.843,08	277.205,78	1.848.038,56
PR	IVATUBA	4111605	3.908,80	4.299,68	4.690,56	5.081,43	5.472,31	5.863,19	5.863,19	6.254,07	6.254,07	6.254,07	6.254,07	6.254,07	11.726,39	78.175,92
PR	JABOTI	4111704	19.940,42	21.934,46	23.928,50	25.922,55	27.916,59	29.910,63	29.910,63	31.904,67	31.904,67	31.904,67	31.904,67	31.904,67	59.821,26	398.808,39
PR	JAGUARIAIVA	4112009	57.431,00	63.174,10	68.917,20	74.660,30	80.403,40	86.146,50	86.146,50	91.889,60	91.889,60	91.889,60	91.889,60	91.889,60	172.293,00	1.148.620,02
PR	JANIÓPOLIS	4112207	9.438,50	10.382,35	11.326,20	12.270,05	13.213,90	14.157,75	14.157,75	15.101,60	15.101,60	15.101,60	15.101,60	15.101,60	28.315,51	188.770,04
PR	JAPIRA	4112306	16.757,97	18.433,76	20.109,56	21.785,36	23.461,16	25.136,95	25.136,95	26.812,75	26.812,75	26.812,75	26.812,75	26.812,75	50.273,90	335.159,36
PR	JAPURA	4112405	29.785,86	32.764,44	35.743,03	38.721,61	41.700,20	44.678,78	44.678,78	47.657,37	47.657,37	47.657,37	47.657,37	47.657,37	89.357,57	595.717,11
PR	JATAIZINHO	4112702	40.253,28	44.278,60	48.303,93	52.329,26	56.354,59	60.379,91	60.379,91	64.405,24	64.405,24	64.405,24	64.405,24	64.405,24	120.759,83	805.065,51
PR	JESUITAS	4112751	22.193,56	24.412,91	26.632,27	28.851,62	31.070,98	33.290,34	33.290,34	35.509,69	35.509,69	35.509,69	35.509,69	35.509,69	66.580,67	443.871,14
PR	JOAQUIM TAVORA	4112801	49.651,56	54.616,71	59.581,87	64.547,02	69.512,18	74.477,34	74.477,34	79.442,49	79.442,49	79.442,49	79.442,49	79.442,49	148.954,67	993.031,14
PR	JUNDIAÍ DO SUL	4112900	12.302,46	13.532,71	14.762,95	15.993,20	17.223,45	18.453,69	18.453,69	19.683,94	19.683,94	19.683,94	19.683,94	19.683,94	36.907,39	246.049,25
PR	JURANDA	4112959	24.524,18	26.976,59	29.429,01	31.881,43	34.333,85	36.786,26	36.786,26	39.238,68	39.238,68	39.238,68	39.238,68	39.238,68	73.572,53	490.483,52
PR	JUSSARA	4113007	12.145,19	13.359,71	14.574,23	15.788,74	17.003,26	18.217,78	18.217,78	19.432,30	19.432,30	19.432,30	19.432,30	19.432,30	36.435,56	242.903,76
PR	KALORE	4113106	16.559,57	18.215,52	19.871,48	21.527,44	23.183,39	24.839,35	24.839,35	26.495,31	26.495,31	26.495,31	26.495,31	26.495,31	49.678,70	331.191,32
PR	LAPA	4113205	148.247,39	163.072,13	177.896,87	192.721,60	207.546,34	222.371,08	222.371,08	237.195,82	237.195,82	237.195,82	237.195,82	237.195,82	444.742,16	2.964.947,75
PR	LARANJAL	4113254	22.566,86	24.823,54	27.080,23	29.336,91	31.593,60	33.850,29	33.850,29	36.106,97	36.106,97	36.106,97	36.106,97	36.106,97	67.700,57	451.337,14
PR	LEOPOLIS	4113403	15.502,03	17.052,23	18.602,43	20.152,64	21.702,84	23.253,04	23.253,04	24.803,25	24.803,25	24.803,25	24.803,25	24.803,25	46.506,09	310.040,58
PR	LINDOESTE	4113452	25.474,71	28.022,18	30.569,65	33.117,12	35.664,59	38.212,06	38.212,06	40.759,53	40.759,53	40.759,53	40.759,53	40.759,53	76.424,13	509.494,17
PR	LOBATO	4113601	16.355,24	17.990,76	19.626,28	21.261,81	22.897,33	24.532,86	24.532,86	26.168,38	26.168,38	26.168,38	26.168,38	26.168,38	49.065,71	327.104,75
PR	LUIZIANA	4113734	11.400,66	12.540,72	13.680,79	14.820,85	15.960,92	17.100,98	17.100,98	18.241,05	18.241,05	18.241,05	18.241,05	18.241,05	34.201,97	228.013,11
PR	LUNARDELLI	4113759	15.974,59	17.572,04	19.169,50	20.766,96	22.364,42	23.961,88	23.961,88	25.559,34	25.559,34	25.559,34	25.559,34	25.559,34	47.923,76	319.491,71
PR	MALLET	4113908	39.384,95	43.323,45	47.261,95	51.200,44	55.138,94	59.077,43	59.077,43	63.015,93	63.015,93	63.015,93	63.015,93	63.015,93	118.154,86	787.699,09
PR	MAMBORE	4114005	41.829,42	46.012,36	50.195,30	54.378,24	58.561,19	62.744,13	62.744,13	66.927,07	66.927,07	66.927,07	66.927,07	66.927,07	125.488,26	836.588,37
PR	MANDAGUARI	4114203	62.400,26	68.640,29	74.880,31	81.120,34	87.360,36	93.600,39	93.600,39	99.840,42	99.840,42	99.840,42	99.840,42	99.840,42	187.200,78	1.248.005,21
PR	MANGUEIRINHA	4114401	29.977,95	32.975,74	35.973,54	38.971,33	41.969,13	44.966,92	44.966,92	47.964,72	47.964,72	47.964,72	47.964,72	47.964,72	89.933,84	599.558,96
PR	MARECHAL CANDIDO RONDON	4114609	89.277,01	98.204,71	107.132,41	116.060,11	124.987,81	133.915,51	133.915,51	142.843,21	142.843,21	142.843,21	142.843,21	142.843,21	267.831,03	1.785.540,18
PR	MARIA HELENA	4114708	19.593,59	21.552,95	23.512,31	25.471,67	27.431,03	29.390,39	29.390,39	31.349,75	31.349,75	31.349,75	31.349,75	31.349		

PR	ORTIGUEIRA	4117305	78.476,22	86.323,85	94.171,47	102.019,09	109.866,71	117.714,33	117.714,33	125.561,96	125.561,96	125.561,96	125.561,96	125.561,96	235.428,67	1.569.524,46
PR	OURIZONA	4117404	5.521,95	6.074,15	6.626,34	7.178,54	7.730,73	8.282,93	8.282,93	8.835,12	8.835,12	8.835,12	8.835,12	8.835,12	16.565,85	110.439,00
PR	OURO VERDE DO OESTE	4117453	25.568,81	28.125,69	30.682,57	33.239,45	35.796,33	38.353,21	38.353,21	40.910,09	40.910,09	40.910,09	40.910,09	40.910,09	76.706,42	511.376,16
PR	PALMAS	4117602	169.955,90	186.951,49	203.947,08	220.942,67	237.938,26	254.933,85	254.933,85	271.929,44	271.929,44	271.929,44	271.929,44	271.929,44	509.867,70	3.399.117,97
PR	PALOTINA	4117909	63.735,09	70.108,60	76.482,11	82.855,62	89.229,13	95.602,64	95.602,64	101.976,15	101.976,15	101.976,15	101.976,15	101.976,15	191.205,28	1.274.701,84
PR	PARAISO DO NORTE	4118006	54.569,06	60.025,97	65.482,87	70.939,78	76.396,68	81.853,59	81.853,59	87.310,49	87.310,49	87.310,49	87.310,49	87.310,49	163.707,18	1.091.381,18
PR	PARANÁ	41	26.512.141,67	29.163.355,83	31.814.570,00	34.465.784,17	37.116.998,34	39.768.212,50	39.768.212,50	42.419.426,67	42.419.426,67	42.419.426,67	42.419.426,67	42.419.426,67	79.536.425,00	530.242.833,35
PR	PARANACITY	4118105	37.208,79	40.929,67	44.650,55	48.371,43	52.092,30	55.813,18	55.813,18	59.534,06	59.534,06	59.534,06	59.534,06	59.534,06	111.626,37	744.175,78
PR	PARANAPOEMA	4118303	4.963,55	5.459,91	5.956,26	6.452,62	6.948,97	7.445,33	7.445,33	7.941,68	7.941,68	7.941,68	7.941,68	7.941,68	14.890,65	99.271,01
PR	PARANAVAI	4118402	149.012,37	163.913,60	178.814,84	193.716,08	208.617,31	223.518,55	223.518,55	238.419,79	238.419,79	238.419,79	238.419,79	238.419,79	447.037,10	2.980.247,34
PR	PATO BRAGADO	4118451	26.148,35	28.763,19	31.378,02	33.992,86	36.607,69	39.222,53	39.222,53	41.837,36	41.837,36	41.837,36	41.837,36	41.837,36	78.445,06	522.967,05
PR	PAULO FRONTIN	4118709	10.795,72	11.875,29	12.954,87	14.034,44	15.114,01	16.193,58	16.193,58	17.273,16	17.273,16	17.273,16	17.273,16	17.273,16	32.387,17	215.914,45
PR	PEABIRU	4118808	23.941,38	26.335,51	28.729,65	31.123,79	33.517,93	35.912,06	35.912,06	38.306,20	38.306,20	38.306,20	38.306,20	38.306,20	71.824,13	478.827,52
PR	PEROBAL	4118857	14.564,92	16.021,41	17.477,90	18.934,39	20.390,89	21.847,38	21.847,38	23.303,87	23.303,87	23.303,87	23.303,87	23.303,87	43.694,76	291.298,38
PR	PEROLA DOESTE	4119004	22.073,50	24.280,85	26.488,20	28.695,55	30.902,90	33.110,25	33.110,25	35.317,60	35.317,60	35.317,60	35.317,60	35.317,60	66.220,51	441.470,05
PR	PINHAO	4119301	51.915,66	57.107,22	62.298,79	67.490,35	72.681,92	77.873,49	77.873,49	83.065,05	83.065,05	83.065,05	83.065,05	83.065,05	155.746,97	1.038.313,15
PR	PIRAI DO SUL	4119400	82.877,05	91.164,75	99.452,46	107.740,16	116.027,87	124.315,57	124.315,57	132.603,28	132.603,28	132.603,28	132.603,28	132.603,28	248.631,15	1.657.541,00
PR	PITANGA	4119608	110.985,31	122.083,84	133.182,37	144.280,90	155.379,43	166.477,97	166.477,97	177.576,50	177.576,50	177.576,50	177.576,50	177.576,50	332.956,93	2.219.706,21
PR	PONTA GROSSA	4119905	491.467,41	540.614,16	589.760,90	638.907,64	688.054,38	737.201,12	737.201,12	786.347,86	786.347,86	786.347,86	786.347,86	786.347,86	1.474.402,24	9.829.348,30
PR	PORTO VITORIA	4120309	14.990,29	16.489,32	17.988,34	19.487,37	20.986,40	22.485,43	22.485,43	23.984,46	23.984,46	23.984,46	23.984,46	23.984,46	44.970,86	299.805,74
PR	PRADO FERREIRA	4120333	16.203,30	17.823,63	19.443,96	21.064,29	22.684,62	24.304,95	24.304,95	25.925,27	25.925,27	25.925,27	25.925,27	25.925,27	48.609,89	324.065,93
PR	PRIMEIRO DE MAIO	4120507	12.631,61	13.894,77	15.157,93	16.421,09	17.684,25	18.947,41	18.947,41	20.210,57	20.210,57	20.210,57	20.210,57	20.210,57	37.894,82	252.632,15
PR	QUATRO BARRAS	4120804	83.560,16	91.916,18	100.272,19	108.628,21	116.984,22	125.340,24	125.340,24	133.696,25	133.696,25	133.696,25	133.696,25	133.696,25	250.680,48	1.671.203,19
PR	QUATRO PONTES	4120853	19.033,04	20.936,34	22.839,64	24.742,95	26.646,25	28.549,55	28.549,55	30.452,86	30.452,86	30.452,86	30.452,86	30.452,86	57.099,11	380.660,71
PR	QUEDAS DO IGUAÇU	4120903	54.039,25	59.443,17	64.847,10	70.251,02	75.654,95	81.058,87	81.058,87	86.462,80	86.462,80	86.462,80	86.462,80	86.462,80	162.117,74	1.080.784,94
PR	RESERVA DO IGUAÇU	4121752	32.332,16	35.565,38	38.798,59	42.031,81	45.265,03	48.498,24	48.498,24	51.731,46	51.731,46	51.731,46	51.731,46	51.731,46	96.996,48	646.643,23
PR	RIBEIRAO DO PINHAL	4121901	24.763,46	27.239,81	29.716,16	32.192,50	34.668,85	37.145,20	37.145,20	39.621,54	39.621,54	39.621,54	39.621,54	39.621,54	74.290,39	495.269,29
PR	RIO AZUL	4122008	44.866,34	49.352,97	53.839,61	58.326,24	62.812,88	67.299,51	67.299,51	71.786,14	71.786,14	71.786,14	71.786,14	71.786,14	134.599,02	897.326,79
PR	RIO BONITO DO IGUAÇU	4122156	49.966,63	54.963,30	59.959,96	64.956,62	69.953,29	74.949,95	74.949,95	79.946,62	79.946,62	79.946,62	79.946,62	79.946,62	149.899,90	999.332,69
PR	RIO BRANCO DO SUL	4122206	67.488,78	74.237,65	80.986,53	87.735,41	94.484,29	101.233,17	101.233,17	107.982,04	107.982,04	107.982,04	107.982,04	107.982,04	202.466,33	1.349.775,54
PR	RIO NEGRO	4122305	55.731,37	61.304,50	66.877,64	72.450,78	78.023,91	83.597,05	83.597,05	89.170,19	89.170,19	89.170,19	89.170,19	89.170,19	167.194,10	1.114.627,34
PR	RONCADOR	4122503	35.442,92	38.987,21	42.531,50	46.075,79	49.620,08	53.164,37	53.164,37	56.708,66	56.708,66	56.708,66	56.708,66	56.708,66	106.328,75	708.858,31
PR	RONDON	4122602	32.506,52	35.757,17	39.007,82	42.258,47	45.509,12	48.759,78	48.759,78	52.010,43	52.010,43	52.010,43	52.010,43	52.010,43	97.519,55	650.130,33
PR	SABAUDIA	4122701	39.003,79	42.904,17	46.804,54	50.704,92	54.605,30	58.505,68	58.505,68	62.406,06	62.406,06	62.406,06	62.406,06	62.406,06	117.011,36	780.075,73
PR	SALTO DO LONTRA	4123006	25.034,91	27.538,40	30.041,89	32.545,38	35.048,87	37.552,36	37.552,36	40.055,85	40.055,85	40.055,85	40.055,85	40.055,85	75.104,72	500.698,17
PR	SANTA CRUZ DE MONTE CASTELO	4123303	34.814,57	38.296,03	41.777,49	45.258,95	48.740,40	52.221,86	52.221,86	55.703,32	55.703,32	55.703,32	55.703,32	55.703,32	104.443,72	696.291,49
PR	SANTA INES	4123600	6.652,80	7.318,08	7.983,36	8.648,64	9.313,92	9.979,19	9.979,19	10.644,47	10.644,47	10.644,47	10.644,47	10.644,47	19.958,39	133.055,93
PR	SANTA LUCIA	4123824	6.359,55	6.995,50	7.631,46	8.267,41	8.903,37	9.539,32	9.539,32	10.175,28	10.175,28	10.175,28	10.175,28	10.175,28	19.078,65	127.190,98
PR	SANTA MARIA DO OESTE	4123857	18.047,16	19.851,88	21.656,59	23.461,31	25.266,02	27.070,74	27.070,74	28.875,46	28.875,46	28.875,46	28.875,46	28.875,46	54.141,48	360.943,20
PR	SANTA MARIANA	4123907	15.278,43	16.806,27	18.334,12	19.861,96	21.389,80	22.917,64	22.917,64	24.445,49	24.445,49	24.445,49	24.445,49	24.445,49	45.835,29	305.568,58
PR	SANTA TEREZINHA DE ITAIPU	4124053	88.221,60	97.043,76	105.865,92	114.688,08	123.510,25	132.332,41	132.332,41	141.154,57	141.154,57	141.154,57	141.154,57	141.154,57	264.664,81	1.764.432,07
PR	SANTANA DO ITARARE	4124004	20.847,12	22.931,83	25.016,54	27.101,25	29.185,96	31.270,67	31.270,67	33.355,39	33.355,39	33.355,39	33.355,39	33.355,39	62.541,35	416.942,33
PR	SANTO ANTONIO DO CAIUA	4124202	10.147,40	11.162,14	12.176,88	13.191,62	14.206,36	15.221,10	15.221,10	16.235,84	16.235,84	16.235,84	16.235,84	16.235,84	30.442,21	202.948,06
PR	SANTO ANTONIO DO PARAISO	4124301	8.039,97	8.843,97	9.647,97	10.451,97	11.255,96	12.059,96	12.059,96	12.863,96	12.863,96	12.863,96	12.863,96	12.863,96	24.119,92	160.799,49
PR	SANTO ANTONIO DO SUDOESTE	4124400	72.981,68	80.279,85	87.578,02	94.876,18	102.174,35	109.472,52	109.472,52	116.770,69	116.770,69	116.770,69	116.770,69	116.770,69	218.945,04	1.459.633,61
PR	SAO CARLOS DO IVAI	4124608	25.623,75	28.186,12	30.748,49	33.310,87	35.873,24	38.435,62	38.435,62	40.997,99	40.997,99	40.997,99	40.997,99	40.997,99	76.871,24	512.474,92
PR	SAO JOAO	4124806	43.500,89	47.850,97	52.201,06	56.551,15	60.901,24	65.251,33	65.251,33	69.601,42	69.601,42	69.601,42	69.601,42	69.601,42	130.502,66	870.017,73
PR	SAO JOAO DO CAIUA	4124905	26.061,69	28.667,86	31.274,03	33.880,20	36.486,37	39.092,54	39.092,54	41.698,71	41.698,71	41.698,71	41.698,71	41.698,71	78.185,08	521.233,88
PR	SAO JORGE DO IVAI	4125308	17.007,36	18.708,10	20.408,83	22.109,57	23.810,31	25.511,04	25.511,04	27.211,78	27.211,78	27.211,78	27.211,78	27.211,78	51.022,09	340.147,24
PR	SAO JORGE DO PATROCINIO	4125357	11.400,66	12.540,72	13.680,79	14.820,85	15.960,92	17.100,98	17.100,98	18.241,05	18.241,05	18.241,05	18.241,05	18.241,05	34.201,97	228.013,11
PR	SAO JORGE DOESTE	4125209	17.595,06	19.354,57	21.114,07	22.873,58	24.633,08	26.392,59	26.392,59	28.152,10	28.152,10	28.152,10	28.152,10	28.152,10	52.785,18	351.901,19
PR	SAO JOSE DAS PALMEIRAS	4125456	14.562,40	16.018,64	17.474,88	18.931,12	20.387,37	21.843,61	21.843,61	23.299,85	23.299,85	23.299,85	23.299,85	23.299,85	43.687,21	291.248,07
PR	SAO MANOEL DO PARANA	412555														

RN	ACARI	2400109	39.220,30	43.142,33	47.064,36	50.986,39	54.908,42	58.830,45	58.830,45	62.752,48	62.752,48	62.752,48	62.752,48	62.752,48	117.660,91	784.406,05
RN	ACU	2400208	146.700,19	161.370,21	176.040,23	190.710,25	205.380,27	220.050,29	220.050,29	234.720,31	234.720,31	234.720,31	234.720,31	234.720,31	440.100,58	2.934.003,84
RN	AFONSO BEZERRA	2400307	36.548,63	40.203,49	43.858,36	47.513,22	51.168,08	54.822,95	54.822,95	58.477,81	58.477,81	58.477,81	58.477,81	58.477,81	109.645,89	730.972,62
RN	ALEXANDRIA	2400505	18.514,98	20.366,48	22.217,98	24.069,47	25.920,97	27.772,47	27.772,47	29.623,97	29.623,97	29.623,97	29.623,97	29.623,97	55.544,94	370.299,60
RN	ALMINO AFONSO	2400604	11.646,56	12.811,22	13.975,87	15.140,53	16.305,18	17.469,84	17.469,84	18.634,50	18.634,50	18.634,50	18.634,50	18.634,50	34.939,68	232.931,20
RN	ALTO DO RODRIGUES	2400703	70.070,43	77.077,47	84.084,51	91.091,55	98.098,60	105.105,64	105.105,64	112.112,68	112.112,68	112.112,68	112.112,68	112.112,68	210.211,28	1.401.408,52
RN	ANGICOS	2400802	15.292,70	16.821,97	18.351,24	19.880,51	21.409,78	22.939,05	22.939,05	24.468,32	24.468,32	24.468,32	24.468,32	24.468,32	45.878,11	305.854,04
RN	ANTONIO MARTINS	2400901	11.609,45	12.770,40	13.931,35	15.092,29	16.253,24	17.414,18	17.414,18	18.575,13	18.575,13	18.575,13	18.575,13	18.575,13	34.828,36	232.189,09
RN	APODI	2401008	77.180,83	84.898,92	92.617,00	100.335,08	108.053,17	115.771,25	115.771,25	123.489,33	123.489,33	123.489,33	123.489,33	123.489,33	231.542,50	1.543.616,65
RN	AUGUSTO SEVERO	2401305	15.634,76	17.198,24	18.761,72	20.325,19	21.888,67	23.452,15	23.452,15	25.015,62	25.015,62	25.015,62	25.015,62	25.015,62	46.904,29	312.695,29
RN	BAIA FORMOSA	2401404	39.797,75	43.777,52	47.757,30	51.737,07	55.716,85	59.696,62	59.696,62	63.676,40	63.676,40	63.676,40	63.676,40	63.676,40	119.393,25	795.954,97
RN	BARAUNA	2401453	100.967,36	111.064,09	121.160,83	131.257,56	141.354,30	151.451,03	151.451,03	161.547,77	161.547,77	161.547,77	161.547,77	161.547,77	302.902,07	2.019.347,12
RN	BREJINHO	2401800	37.810,56	41.591,62	45.372,67	49.153,73	52.934,79	56.715,84	56.715,84	60.496,90	60.496,90	60.496,90	60.496,90	60.496,90	113.431,68	756.211,23
RN	CAICARA DO NORTE	2401859	7.176,34	7.893,97	8.611,61	9.329,24	10.046,88	10.764,51	10.764,51	11.482,14	11.482,14	11.482,14	11.482,14	11.482,14	21.529,02	143.526,79
RN	CAICO	2402006	64.900,18	71.390,20	77.880,22	84.370,23	90.860,25	97.350,27	97.350,27	103.840,29	103.840,29	103.840,29	103.840,29	103.840,29	194.700,54	1.298.003,58
RN	CANGUARETAMA	2402204	139.690,94	153.660,04	167.629,13	181.598,23	195.567,32	209.536,42	209.536,42	223.505,51	223.505,51	223.505,51	223.505,51	223.505,51	419.072,83	2.793.818,87
RN	CARAUBAS	2402303	31.846,75	35.031,42	38.216,10	41.400,77	44.585,45	47.770,12	47.770,12	50.954,80	50.954,80	50.954,80	50.954,80	50.954,80	95.540,24	636.934,96
RN	CARNAUBAIS	2402501	20.424,94	22.467,44	24.509,93	26.552,42	28.594,92	30.637,41	30.637,41	32.679,91	32.679,91	32.679,91	32.679,91	32.679,91	61.274,83	408.498,84
RN	CEARA MIRIM	2402600	133.095,39	146.404,93	159.714,47	173.024,01	186.333,55	199.643,09	199.643,09	212.952,63	212.952,63	212.952,63	212.952,63	212.952,63	399.286,18	2.661.907,88
RN	CERRO CORA	2402709	22.545,21	24.799,74	27.054,26	29.308,78	31.563,30	33.817,82	33.817,82	36.072,34	36.072,34	36.072,34	36.072,34	36.072,34	67.635,64	450.904,29
RN	CORONEL EZEQUIEL	2402808	21.713,40	23.884,74	26.056,08	28.227,42	30.398,76	32.570,10	32.570,10	34.741,44	34.741,44	34.741,44	34.741,44	34.741,44	65.140,21	434.268,06
RN	CURRAIS NOVOS	2403103	57.611,04	63.372,14	69.133,24	74.894,35	80.655,45	86.416,56	86.416,56	92.177,66	92.177,66	92.177,66	92.177,66	92.177,66	172.833,11	1.152.220,74
RN	DOUTOR SEVERIANO	2403202	40.309,72	44.340,69	48.371,66	52.402,63	56.433,60	60.464,57	60.464,57	64.495,55	64.495,55	64.495,55	64.495,55	64.495,55	120.929,15	806.194,32
RN	ENCANTO	2403301	11.834,02	13.017,42	14.200,82	15.384,23	16.567,63	17.751,03	17.751,03	18.934,43	18.934,43	18.934,43	18.934,43	18.934,43	35.502,06	236.680,39
RN	EQUADOR	2403400	25.391,32	27.930,45	30.469,58	33.008,71	35.547,84	38.086,97	38.086,97	40.626,11	40.626,11	40.626,11	40.626,11	40.626,11	76.173,95	507.826,33
RN	EXTREMOZ	2403608	91.681,98	100.850,17	110.018,37	119.186,57	128.354,77	137.522,96	137.522,96	146.691,16	146.691,16	146.691,16	146.691,16	146.691,16	275.045,93	1.833.639,50
RN	FELIPE GUERRA	2403707	23.517,60	25.869,36	28.221,12	30.572,89	32.924,65	35.276,41	35.276,41	37.628,17	37.628,17	37.628,17	37.628,17	37.628,17	70.552,81	470.352,08
RN	FERNANDO PEDROZA	2403756	9.823,23	10.805,56	11.787,88	12.770,20	13.752,53	14.734,85	14.734,85	15.717,17	15.717,17	15.717,17	15.717,17	15.717,17	29.469,70	196.464,68
RN	GALINHOS	2404101	9.167,06	10.083,76	11.000,47	11.917,17	12.833,88	13.750,59	13.750,59	14.667,29	14.667,29	14.667,29	14.667,29	14.667,29	29.501,17	183.341,15
RN	GOVERNADOR DIX-SEPT ROSADO	2404309	18.777,56	20.655,32	22.533,07	24.410,83	26.288,58	28.166,34	28.166,34	30.044,10	30.044,10	30.044,10	30.044,10	30.044,10	56.332,68	375.551,21
RN	GUAMARE	2404507	81.406,42	89.547,06	97.687,71	105.828,35	113.968,99	122.109,63	122.109,63	130.250,28	130.250,28	130.250,28	130.250,28	130.250,28	244.219,27	1.628.128,44
RN	IELMO MARINHO	2404606	25.690,70	28.259,77	30.828,84	33.397,91	35.966,98	38.536,05	38.536,05	41.105,12	41.105,12	41.105,12	41.105,12	41.105,12	77.072,10	513.813,99
RN	IPANGUACU	2404705	25.028,89	27.531,77	30.034,66	32.537,55	35.040,44	37.543,33	37.543,33	40.046,22	40.046,22	40.046,22	40.046,22	40.046,22	75.086,66	500.577,73
RN	IPUEIRA	2404804	9.149,62	10.064,58	10.979,55	11.894,51	12.809,47	13.724,43	13.724,43	14.639,39	14.639,39	14.639,39	14.639,39	14.639,39	27.448,86	182.992,43
RN	ITAJA	2404853	17.018,86	18.720,74	20.422,63	22.124,52	23.826,40	25.528,29	25.528,29	27.230,17	27.230,17	27.230,17	27.230,17	27.230,17	51.056,57	340.377,16
RN	ITAU	2404903	20.880,06	22.968,07	25.056,07	27.144,08	29.232,09	31.320,09	31.320,09	33.408,10	33.408,10	33.408,10	33.408,10	33.408,10	62.640,19	417.601,24
RN	JACANA	2405009	17.196,81	18.916,49	20.636,17	22.355,86	24.075,54	25.795,22	25.795,22	27.514,90	27.514,90	27.514,90	27.514,90	27.514,90	51.590,44	343.936,24
RN	JANDUIS	2405207	9.664,39	10.630,82	11.597,26	12.563,70	13.530,14	14.496,58	14.496,58	15.463,02	15.463,02	15.463,02	15.463,02	15.463,02	28.993,16	193.287,71
RN	JAPI	2405405	8.572,53	9.429,78	10.287,04	11.144,29	12.001,54	12.858,80	12.858,80	13.716,05	13.716,05	13.716,05	13.716,05	13.716,05	25.717,59	171.450,62
RN	JARDIM DO SERIDO	2405702	16.975,24	18.672,76	20.370,28	22.067,81	23.765,33	25.462,86	25.462,86	27.160,38	27.160,38	27.160,38	27.160,38	27.160,38	50.925,71	339.504,73
RN	JOAO CAMARA	2405801	127.471,95	140.219,14	152.966,34	165.713,53	178.460,72	191.207,92	191.207,92	203.955,11	203.955,11	203.955,11	203.955,11	203.955,11	382.415,84	2.549.438,92
RN	JOAO DIAS	2405900	10.133,59	11.146,95	12.160,30	13.173,66	14.187,02	15.200,38	15.200,38	16.213,74	16.213,74	16.213,74	16.213,74	16.213,74	30.400,76	202.671,73
RN	JOSE DA PENHA	2406007	19.436,91	21.380,60	23.324,29	25.267,98	27.211,67	29.155,36	29.155,36	31.099,05	31.099,05	31.099,05	31.099,05	31.099,05	58.310,73	388.738,18
RN	JUCURUTU	2406106	57.582,58	63.340,84	69.099,10	74.857,36	80.615,61	86.373,87	86.373,87	92.132,13	92.132,13	92.132,13	92.132,13	92.132,13	172.747,74	1.151.651,63
RN	JUNDIA	2406155	8.324,60	9.157,06	9.989,52	10.821,98	11.654,44	12.486,90	12.486,90	13.319,36	13.319,36	13.319,36	13.319,36	13.319,36	24.973,80	166.491,99
RN	LAGOA DE VELHOS	2406403	16.650,63	18.315,69	19.980,75	21.645,82	23.310,88	24.975,94	24.975,94	26.641,00	26.641,00	26.641,00	26.641,00	26.641,00	49.951,88	333.012,55
RN	LAGOA NOVA	2406502	75.147,09	82.661,80	90.176,50	97.691,21	105.205,92	112.720,63	112.720,63	120.235,34	120.235,34	120.235,34	120.235,34	120.235,34	225.441,26	1.502.941,73
RN	LAGOA SALGADA	2406601	14.705,15	16.175,66	17.646,18	19.116,69	20.587,21	22.057,72	22.057,72	23.528,24	23.528,24	23.528,24	23.528,24	23.528,24	44.115,45	294.102,98
RN	LUCRECIA	2406908	14.618,37	16.080,21	17.542,05	19.003,88	20.465,72	21.927,56	21.927,56	23.389,39	23.389,39	23.389,39	23.389,39	23.389,39	43.855,11	292.367,43
RN	LUIS GOMES	2407005	34.229,80	37.652,78	41.075,76	44.498,74	47.921,72	51.344,70	51.344,70	54.767,68	54.767,68	54.767,68	54.767,68	54.767,68	102.689,41	684.596,06
RN	MAJOR SALES	2407252	13.122,39	14.434,63	15.746,86	17.059,10	18.371,34	19.683,58	19.683,58	20.995,82	20.995,82	20.995,82	20.995,82	20.995,82	39.367,16	262.447,74
RN	MARCELINO VIEIRA	2407302	9.632,85	10.596,14	11.559,42	12.522,71	13.485,99	14.449,28	14.449,28	15.412,56	15.412,56	15.412,56	15.412,56	15.412,56	28.898,55	192.657,01
RN	MARTINS	2407401	26.595,48	29.255,03	31.914,58	34.574,13	37.233,68	39.893,22	39.893,22</							



RN	VENHA-VER	2414753	9.637,89	10.601,68	11.565,47	12.529,25	13.493,04	14.456,83	14.456,83	15.420,62	15.420,62	15.420,62	15.420,62	15.420,62	28.913,66	192.757,76
RN	VERA CRUZ	2414803	68.800,71	75.680,78	82.560,85	89.440,92	96.320,99	103.201,06	103.201,06	110.081,13	110.081,13	110.081,13	110.081,13	110.081,13	206.402,12	1.376.014,13
RO	ALTA FLORESTA DOESTE	1100015	37.664,88	41.431,37	45.197,86	48.964,35	52.730,84	56.497,33	56.497,33	60.263,82	60.263,82	60.263,82	60.263,82	60.263,82	112.994,65	753.297,70
RO	ALTO ALEGRE DOS PARECIS	1100379	21.378,59	23.516,45	25.654,31	27.792,17	29.930,03	32.067,89	32.067,89	34.205,75	34.205,75	34.205,75	34.205,75	34.205,75	64.135,78	427.571,86
RO	ALTO PARAISO	1100403	46.551,37	51.206,50	55.861,64	60.516,78	65.171,91	69.827,05	69.827,05	74.482,19	74.482,19	74.482,19	74.482,19	74.482,19	139.654,10	931.027,36
RO	ARIQUEMES	1100023	151.459,38	166.605,32	181.751,26	196.897,20	212.043,13	227.189,07	227.189,07	242.335,01	242.335,01	242.335,01	242.335,01	242.335,01	454.378,14	3.029.187,63
RO	BURITIS	1100452	49.154,66	54.070,13	58.985,59	63.901,06	68.816,53	73.731,99	73.731,99	78.647,46	78.647,46	78.647,46	78.647,46	78.647,46	147.463,99	983.093,25
RO	CABIXI	1100031	19.103,98	21.014,38	22.924,78	24.835,18	26.745,58	28.655,98	28.655,98	30.566,38	30.566,38	30.566,38	30.566,38	30.566,38	57.311,95	382.079,69
RO	CACAULANDIA	1100601	7.726,78	8.499,45	9.272,13	10.044,81	10.817,49	11.590,17	11.590,17	12.362,84	12.362,84	12.362,84	12.362,84	12.362,84	23.180,33	154.535,54
RO	CASTANHEIRAS	1100908	6.794,83	7.474,31	8.153,79	8.833,28	9.512,76	10.192,24	10.192,24	10.871,73	10.871,73	10.871,73	10.871,73	10.871,73	20.384,49	135.896,57
RO	CHUPINGUAIA	1100924	18.931,80	20.824,98	22.718,17	24.611,35	26.504,53	28.397,71	28.397,71	30.290,89	30.290,89	30.290,89	30.290,89	30.290,89	56.795,41	378.636,09
RO	COLORADO DO OESTE	1100064	53.710,70	59.081,77	64.452,84	69.823,91	75.194,98	80.566,05	80.566,05	85.937,11	85.937,11	85.937,11	85.937,11	85.937,11	161.132,09	1.074.213,93
RO	CORUMBARA	1100072	12.493,74	13.743,12	14.992,49	16.241,86	17.491,24	18.740,61	18.740,61	19.989,99	19.989,99	19.989,99	19.989,99	19.989,99	37.481,22	249.874,82
RO	ESPIGAO DOESTE	1100098	87.298,65	96.028,52	104.758,39	113.488,25	122.218,12	130.947,98	130.947,98	139.677,85	139.677,85	139.677,85	139.677,85	139.677,85	261.895,96	1.745.973,10
RO	ITAPUA DO OESTE	1101104	42.630,68	46.893,74	51.156,81	55.419,88	59.682,95	63.946,01	63.946,01	68.209,08	68.209,08	68.209,08	68.209,08	68.209,08	127.892,03	852.613,50
RO	MACHADINHO DOESTE	1100130	108.122,38	118.934,61	129.746,85	140.559,09	151.371,33	162.183,56	162.183,56	172.995,80	172.995,80	172.995,80	172.995,80	172.995,80	324.367,12	2.162.447,50
RO	MONTE NEGRO	1101401	25.642,02	28.206,23	30.770,43	33.334,63	35.898,83	38.463,04	38.463,04	41.027,24	41.027,24	41.027,24	41.027,24	41.027,24	76.926,07	512.840,48
RO	NOVA MAMORE	1100338	95.168,77	104.685,64	114.202,52	123.719,40	133.236,27	142.753,15	142.753,15	152.270,03	152.270,03	152.270,03	152.270,03	152.270,03	285.506,30	1.903.375,32
RO	NOVA UNIAO	1101435	26.790,27	29.469,29	32.148,32	34.827,35	37.506,37	40.185,40	40.185,40	42.864,43	42.864,43	42.864,43	42.864,43	42.864,43	80.370,80	535.805,33
RO	NOVO HORIZONTE DO OESTE	1100502	11.540,26	12.694,28	13.848,31	15.002,33	16.156,36	17.310,38	17.310,38	18.464,41	18.464,41	18.464,41	18.464,41	18.464,41	34.620,77	230.805,11
RO	PARECIS	1101450	7.724,29	8.496,72	9.269,15	10.041,57	10.814,00	11.586,43	11.586,43	12.358,86	12.358,86	12.358,86	12.358,86	12.358,86	23.172,86	154.485,76
RO	PIMENTEIRAS DO OESTE	1101468	4.606,80	5.067,48	5.528,15	5.988,83	6.449,51	6.910,19	6.910,19	7.370,87	7.370,87	7.370,87	7.370,87	7.370,87	13.820,39	92.135,91
RO	PRESIDENTE MEDICI	1100254	24.926,33	27.418,96	29.911,60	32.404,23	34.896,86	37.389,50	37.389,50	39.882,13	39.882,13	39.882,13	39.882,13	39.882,13	74.778,99	498.526,62
RO	PRIMAVERA DE RONDONIA	1101476	13.062,30	14.368,53	15.674,76	16.980,99	18.287,22	19.593,44	19.593,44	20.899,67	20.899,67	20.899,67	20.899,67	20.899,67	39.186,89	261.245,93
RO	RIO CRESPO	1100262	12.376,29	13.613,92	14.851,55	16.089,18	17.326,81	18.564,44	18.564,44	19.802,07	19.802,07	19.802,07	19.802,07	19.802,07	37.128,88	247.525,86
RO	ROLIM DE MOURA	1100288	89.167,66	98.084,43	107.001,19	115.917,96	124.834,73	133.751,49	133.751,49	142.668,26	142.668,26	142.668,26	142.668,26	142.668,26	267.502,98	1.783.353,22
RO	SAO FELIPE DOESTE	1101484	7.471,90	8.219,09	8.966,28	9.713,47	10.460,66	11.207,85	11.207,85	11.955,04	11.955,04	11.955,04	11.955,04	11.955,04	22.415,69	149.437,95
RO	SAO FRANCISCO DO GUAPORE	1101492	73.859,17	81.245,09	88.631,00	96.016,92	103.402,84	110.788,75	110.788,75	118.174,67	118.174,67	118.174,67	118.174,67	118.174,67	212.577,51	1.477.183,38
RO	SAO MIGUEL DO GUAPORE	1100320	38.778,32	42.656,15	46.533,98	50.411,81	54.289,65	58.167,48	58.167,48	62.045,31	62.045,31	62.045,31	62.045,31	62.045,31	116.334,96	775.566,37
RO	SERINGUEIRAS	1101500	17.459,86	19.205,85	20.951,83	22.697,82	24.443,80	26.189,79	26.189,79	27.935,78	27.935,78	27.935,78	27.935,78	27.935,78	52.379,58	349.197,19
RO	VALE DO PARAISO	1101807	25.957,43	28.553,17	31.148,91	33.744,65	36.340,40	38.936,14	38.936,14	41.531,88	41.531,88	41.531,88	41.531,88	41.531,88	77.872,28	519.148,53
RR	ALTO ALEGRE	1400050	46.817,67	51.499,44	56.181,20	60.862,97	65.544,74	70.226,51	70.226,51	74.908,27	74.908,27	74.908,27	74.908,27	74.908,27	140.453,01	936.353,40
RR	AMAJARI	1400027	20.336,68	22.370,35	24.404,01	26.437,68	28.471,35	30.505,02	30.505,02	32.538,69	32.538,69	32.538,69	32.538,69	32.538,69	61.010,04	406.733,58
RR	CANTA	1400175	43.197,50	47.517,25	51.837,00	56.156,75	60.476,50	64.796,25	64.796,25	69.116,00	69.116,00	69.116,00	69.116,00	69.116,00	129.592,50	863.950,03
RR	NORMANDIA	1400407	51.534,63	56.688,10	61.841,56	66.995,03	72.148,49	77.301,95	77.301,95	82.455,42	82.455,42	82.455,42	82.455,42	82.455,42	154.603,90	1.030.692,70
RR	SAO JOAO DA BALIZA	1400506	18.923,55	20.815,90	22.708,26	24.600,61	26.492,97	28.385,32	28.385,32	30.277,68	30.277,68	30.277,68	30.277,68	30.277,68	56.770,64	378.470,95
RS	AJURICABA	4300208	19.268,27	21.195,09	23.121,92	25.048,75	26.975,57	28.902,40	28.902,40	30.829,23	30.829,23	30.829,23	30.829,23	30.829,23	60.840,80	385.365,33
RS	ALEGRIA	4300455	10.279,76	11.307,73	12.335,71	13.363,69	14.391,66	15.419,64	15.419,64	16.447,61	16.447,61	16.447,61	16.447,61	16.447,61	30.839,28	205.595,17
RS	ALPESTRE	4300505	23.291,54	25.620,69	27.949,84	30.279,00	32.608,15	34.937,30	34.937,30	37.266,46	37.266,46	37.266,46	37.266,46	37.266,46	69.874,61	465.830,70
RS	ALTO ALEGRE	4300554	2.062,98	2.269,27	2.475,57	2.681,87	2.888,17	3.094,46	3.094,46	3.300,76	3.300,76	3.300,76	3.300,76	3.300,76	6.188,93	41.259,51
RS	ALTO FELIZ	4300570	12.238,23	13.462,05	14.685,88	15.909,70	17.133,52	18.357,35	18.357,35	19.581,17	19.581,17	19.581,17	19.581,17	19.581,17	36.714,69	244.764,61
RS	ANTA GORDA	4300703	4.917,02	5.408,72	5.900,42	6.392,12	6.883,82	7.375,53	7.375,53	7.867,23	7.867,23	7.867,23	7.867,23	7.867,23	15.714,05	98.340,35
RS	ARATIBA	4300901	21.341,25	23.475,37	25.609,50	27.743,62	29.877,75	32.011,87	32.011,87	34.146,00	34.146,00	34.146,00	34.146,00	34.146,00	64.023,74	426.824,96
RS	ARROIO DO MEIO	4301008	87.249,96	95.974,96	104.699,96	113.424,95	122.149,95	130.874,95	130.874,95	139.599,94	139.599,94	139.599,94	139.599,94	139.599,94	261.749,89	1.744.999,30
RS	ARROIO DO TIGRE	4301206	34.148,65	37.563,51	40.978,37	44.393,24	47.808,10	51.222,97	51.222,97	54.637,83	54.637,83	54.637,83	54.637,83	54.637,83	102.445,94	682.972,91
RS	ARROIO GRANDE	4301305	34.850,00	38.335,00	41.820,00	45.305,00	48.790,00	52.275,00	52.275,00	55.760,00	55.760,00	55.760,00	55.760,00	55.760,00	104.550,00	696.999,98
RS	BARAO DE COTEGIPE	4301701	9.446,26	10.390,88	11.335,51	12.280,13	13.224,76	14.169,39	14.169,39	15.114,01	15.114,01	15.114,01	15.114,01	15.114,01	28.338,77	188.925,15
RS	BARRA DO GUARITA	4301859	7.073,06	7.780,37	8.487,67	9.194,98	9.902,28	10.609,59	10.609,59	11.316,90	11.316,90	11.316,90	11.316,90	11.316,90	21.219,18	141.461,20
RS	BARRA DO RIO AZUL	4301925	3.090,22	3.399,24	3.708,26	4.017,28	4.326,30	4.635,32	4.635,32	4.944,35	4.944,35	4.944,35	4.944,35	4.944,35	9.270,65	61.804,32
RS	BARRACAO	4301800	6.900,64	7.590,70	8.280,76	8.970,83	9.660,89	10.350,96	10.350,96	11.041,02	11.041,02	11.041,02	11.041,02	11.041,02	20.701,91	138.012,74
RS	BENJAMIN CONSTANT DO SUL	4302055	3.738,17	4.111,99	4.485,81	4.859,63	5.233,44	5.607,26	5.607,26	5.981,08	5.981,08	5.981,08	5.981,08	5.981,08	11.214,52	74.763,48
RS	BOA VISTA DO BURICA	4302204	14.402,05	15.842,26	17.282,46	18.722,67	20.162,87	21.603,08	21.603,08	23.043,28	23.043,28	23.043,28	23.043,28	23.043,28	43.206,16	288.041,05
RS	BOA VISTA DO CADEADO	4302220	4.979,06	5.476,97	5.974,87	6.472,78	6.970,69	7.468,59	7.468,59	7.966,50	7.966,50	7.966,50	7.9			

RS	ENTRE-IJUIS	4306932	11.242,90	12.367,19	13.491,48	14.615,77	15.740,06	16.864,35	16.864,35	17.988,64	17.988,64	17.988,64	17.988,64	17.988,64	33.728,70	224.857,99
RS	EREBANGO	4306973	9.246,65	10.171,31	11.095,98	12.020,64	12.945,31	13.869,97	13.869,97	14.794,64	14.794,64	14.794,64	14.794,64	14.794,64	27.739,95	184.932,99
RS	ERECHIM	4307005	206.108,91	226.719,80	247.330,69	267.941,58	288.552,47	309.163,36	309.163,36	329.774,25	329.774,25	329.774,25	329.774,25	329.774,25	618.326,73	4.122.178,17
RS	ERVAL GRANDE	4307203	16.787,17	18.465,89	20.144,60	21.823,32	23.502,04	25.180,75	25.180,75	26.859,47	26.859,47	26.859,47	26.859,47	26.859,47	50.361,51	335.743,40
RS	ERVAL SECO	4307302	26.360,86	28.996,95	31.633,04	34.269,12	36.905,21	39.541,29	39.541,29	42.177,38	42.177,38	42.177,38	42.177,38	42.177,38	79.082,59	527.217,27
RS	ESMERALDA	4307401	11.687,22	12.855,94	14.024,67	15.193,39	16.362,11	17.530,83	17.530,83	18.699,55	18.699,55	18.699,55	18.699,55	18.699,55	35.061,66	233.744,43
RS	ESPERANCA DO SUL	4307450	16.961,91	18.658,10	20.354,29	22.050,48	23.746,67	25.442,86	25.442,86	27.139,05	27.139,05	27.139,05	27.139,05	27.139,05	50.885,72	339.238,10
RS	ESPUMOSO	4307500	34.174,55	37.592,01	41.009,46	44.426,92	47.844,37	51.261,83	51.261,83	54.679,28	54.679,28	54.679,28	54.679,28	54.679,28	102.523,65	683.491,03
RS	ESTEIO	4307708	143.685,02	158.053,52	172.422,03	186.790,53	201.159,03	215.527,53	215.527,53	229.896,03	229.896,03	229.896,03	229.896,03	229.896,03	431.055,07	2.873.700,43
RS	ESTRELA VELHA	4307815	5.268,76	5.795,63	6.322,51	6.849,39	7.376,26	7.903,14	7.903,14	8.430,01	8.430,01	8.430,01	8.430,01	8.430,01	15.806,27	105.375,17
RS	FAGUNDES VARELA	4307864	7.863,13	8.649,44	9.435,75	10.222,06	11.008,38	11.794,69	11.794,69	12.581,00	12.581,00	12.581,00	12.581,00	12.581,00	23.589,38	157.262,51
RS	FAXINAL DO SOTURNO	4308003	14.863,08	16.349,39	17.835,70	19.322,01	20.808,31	22.294,62	22.294,62	23.780,93	23.780,93	23.780,93	23.780,93	23.780,93	44.589,25	297.261,64
RS	FAXINALZINHO	4308052	3.862,26	4.248,49	4.634,72	5.020,94	5.407,17	5.793,39	5.793,39	6.179,62	6.179,62	6.179,62	6.179,62	6.179,62	11.586,79	77.245,26
RS	FAZENDA VILANOVA	4308078	25.338,49	27.872,34	30.406,19	32.940,04	35.473,89	38.007,74	38.007,74	40.541,59	40.541,59	40.541,59	40.541,59	40.541,59	76.015,48	506.769,88
RS	FLORIANO PEIXOTO	4308250	2.590,35	2.849,39	3.108,42	3.367,46	3.626,49	3.885,53	3.885,53	4.144,56	4.144,56	4.144,56	4.144,56	4.144,56	7.771,06	51.807,06
RS	FONTOURA XAVIER	4308300	29.661,06	32.627,17	35.593,27	38.559,38	41.525,49	44.491,59	44.491,59	47.457,70	47.457,70	47.457,70	47.457,70	47.457,70	88.983,18	593.221,22
RS	FORQUETINHA	4308433	9.999,54	10.999,49	11.999,45	12.999,40	13.999,35	14.999,31	14.999,31	15.999,26	15.999,26	15.999,26	15.999,26	15.999,26	29.998,61	199.990,75
RS	FORTALEZA DOS VALOS	4308458	18.126,60	19.939,26	21.751,92	23.564,58	25.377,24	27.189,90	27.189,90	29.002,56	29.002,56	29.002,56	29.002,56	29.002,56	54.379,80	362.532,02
RS	FREDERICO WESTPHALEN	4308508	32.030,47	35.233,51	38.436,56	41.639,61	44.842,65	48.045,70	48.045,70	51.248,75	51.248,75	51.248,75	51.248,75	51.248,75	96.091,40	640.609,35
RS	GARIBALDI	4308607	102.502,16	112.752,38	123.002,60	133.252,81	143.503,03	153.753,25	153.753,25	164.003,46	164.003,46	164.003,46	164.003,46	164.003,46	307.506,49	2.050.043,28
RS	GARRUCHOS	4308656	3.877,77	4.265,55	4.653,33	5.041,11	5.428,88	5.816,66	5.816,66	6.204,44	6.204,44	6.204,44	6.204,44	6.204,44	11.633,32	77.555,48
RS	GENTIL	4308854	6.575,79	7.233,37	7.890,95	8.548,53	9.206,11	9.863,69	9.863,69	10.521,27	10.521,27	10.521,27	10.521,27	10.521,27	19.727,38	131.515,87
RS	GETULIO VARGAS	4308904	21.969,28	24.166,21	26.363,14	28.560,07	30.757,00	32.953,92	32.953,92	35.150,85	35.150,85	35.150,85	35.150,85	35.150,85	65.907,85	439.385,65
RS	GIRUA	4309001	25.800,88	28.380,96	30.961,05	33.541,14	36.121,23	38.701,31	38.701,31	41.281,40	41.281,40	41.281,40	41.281,40	41.281,40	77.402,63	516.017,53
RS	GLORINHA	4309050	38.646,07	42.510,68	46.375,28	50.239,89	54.104,50	57.969,10	57.969,10	61.833,71	61.833,71	61.833,71	61.833,71	61.833,71	115.938,21	772.921,37
RS	GRAMADO	4309100	150.771,79	165.848,97	180.926,15	196.003,33	211.080,51	226.157,69	226.157,69	241.234,87	241.234,87	241.234,87	241.234,87	241.234,87	452.315,38	3.015.435,89
RS	HARMONIA	4309555	8.126,87	8.939,56	9.752,24	10.564,93	11.377,62	12.190,30	12.190,30	13.002,99	13.002,99	13.002,99	13.002,99	13.002,99	24.380,61	162.537,40
RS	HERVEIRAS	4309571	4.808,44	5.289,28	5.770,13	6.250,97	6.731,82	7.212,66	7.212,66	7.693,50	7.693,50	7.693,50	7.693,50	7.693,50	14.425,32	96.168,80
RS	HORIZONTINA	4309605	81.327,29	89.460,02	97.592,75	105.725,47	113.858,20	121.990,93	121.990,93	130.123,66	130.123,66	130.123,66	130.123,66	130.123,66	243.981,86	1.626.545,76
RS	HUMAITA	4309704	19.927,47	21.920,22	23.912,97	25.905,72	27.898,46	29.891,21	29.891,21	31.883,96	31.883,96	31.883,96	31.883,96	31.883,96	59.782,42	398.549,47
RS	IBICA	4309803	12.613,52	13.874,87	15.136,23	16.397,58	17.658,93	18.920,28	18.920,28	20.181,64	20.181,64	20.181,64	20.181,64	20.181,64	37.840,57	252.270,44
RS	IBIRAPUITA	4309951	6.292,61	6.921,87	7.551,13	8.180,39	8.809,65	9.438,91	9.438,91	10.068,17	10.068,17	10.068,17	10.068,17	10.068,17	18.877,82	125.852,13
RS	IBIRUBA	4310009	55.222,69	60.744,96	66.267,23	71.789,50	77.311,77	82.834,04	82.834,04	88.356,31	88.356,31	88.356,31	88.356,31	88.356,31	165.668,08	1.104.453,85
RS	ILOPOLIS	4310306	12.380,66	13.618,72	14.856,79	16.094,85	17.332,92	18.570,98	18.570,98	19.809,05	19.809,05	19.809,05	19.809,05	19.809,05	37.141,97	247.613,11
RS	IMBE	4310330	137.333,74	151.067,11	164.800,49	178.533,86	192.267,23	206.000,61	206.000,61	219.733,98	219.733,98	219.733,98	219.733,98	219.733,98	412.001,21	2.746.674,77
RS	IPIRANGA DO SUL	4310462	4.075,18	4.482,69	4.890,21	5.297,73	5.705,25	6.112,76	6.112,76	6.520,28	6.520,28	6.520,28	6.520,28	6.520,28	12.225,53	81.503,52
RS	IRAI	4310504	12.998,30	14.298,13	15.597,96	16.897,79	18.197,62	19.497,45	19.497,45	20.797,28	20.797,28	20.797,28	20.797,28	20.797,28	38.994,89	259.965,96
RS	ITACURUBI	4310553	12.679,55	13.947,50	15.215,45	16.483,41	17.751,36	19.019,32	19.019,32	20.287,27	20.287,27	20.287,27	20.287,27	20.287,27	38.038,64	253.590,90
RS	ITAPUCA	4310579	5.506,44	6.057,08	6.607,73	7.158,37	7.709,01	8.259,66	8.259,66	8.810,30	8.810,30	8.810,30	8.810,30	8.810,30	16.519,32	110.128,78
RS	ITATI	4310652	4.193,52	4.612,87	5.032,22	5.451,58	5.870,93	6.290,28	6.290,28	6.709,63	6.709,63	6.709,63	6.709,63	6.709,63	12.580,56	83.870,39
RS	ITATIBA DO SUL	4310702	4.203,51	4.623,86	5.044,21	5.464,56	5.884,91	6.305,26	6.305,26	6.725,61	6.725,61	6.725,61	6.725,61	6.725,61	12.610,52	84.070,14
RS	JABOTICABA	4310850	6.584,46	7.242,91	7.901,35	8.559,80	9.218,24	9.876,69	9.876,69	10.535,14	10.535,14	10.535,14	10.535,14	10.535,14	19.753,38	131.689,20
RS	JACUTINGA	4310900	10.947,36	12.042,10	13.136,84	14.231,57	15.326,31	16.421,05	16.421,05	17.515,78	17.515,78	17.515,78	17.515,78	17.515,78	32.842,09	218.947,27
RS	JAGUARI	4311106	13.153,41	14.468,75	15.784,09	17.099,43	18.414,77	19.730,11	19.730,11	21.045,45	21.045,45	21.045,45	21.045,45	21.045,45	39.460,23	263.068,18
RS	JARI	4311130	12.918,22	14.210,04	15.501,87	16.793,69	18.085,51	19.377,33	19.377,33	20.669,16	20.669,16	20.669,16	20.669,16	20.669,16	38.754,67	258.364,45
RS	JOIA	4311155	8.643,81	9.508,19	10.372,57	11.236,96	12.101,34	12.965,72	12.965,72	13.830,10	13.830,10	13.830,10	13.830,10	13.830,10	25.931,44	172.876,24
RS	LAGOA BONITA DO SUL	4311239	8.071,31	8.878,45	9.685,58	10.492,71	11.299,84	12.106,97	12.106,97	12.914,10	12.914,10	12.914,10	12.914,10	12.914,10	24.213,94	161.426,30
RS	LAGOA DOS TRES CANTOS	4311270	3.272,84	3.600,13	3.927,41	4.254,69	4.581,98	4.909,26	4.909,26	5.236,55	5.236,55	5.236,55	5.236,55	5.236,55	9.818,52	65.456,82
RS	LAGOA VERMELHA	4311304	35.449,70	38.994,67	42.539,64	46.084,61	49.629,58	53.174,55	53.174,55	56.719,52	56.719,52	56.719,52	56.719,52	56.719,52	106.349,10	708.993,98
RS	LAGOAO	4311254	8.426,70	9.269,37	10.112,04	10.954,71	11.797,38	12.640,05	12.640,05	13.482,72	13.482,72	13.482,72	13.482,72	13.482,72	25.280,11	168.534,04
RS	LINHA NOVA	4311643	4.576,19	5.033,81	5.491,43	5.949,05	6.406,67	6.864,29	6.864,29	7.321,91	7.321,91	7.321,91	7.321,91	7.321,91	13.728,58	91.523,90
RS	MACAMBARA	4311718	9.635,81	10.599,39	11.562,97	12.526,55	13.490,13	14.453,72	14.453,72	15.417,30	15.417,30	15.417,30	15.417,30	15.417,30	28.907,43	192.716,21
RS	MAMPITUBA	4311734	11.632,50	12.795,75	13.959,00	15.122,25	16.285,50	17.448,75	17.448,75	18.612,00	18.612,00	18.612,00	18.612,00	18.612,00	34.897,50	232.649,99
RS	MARATA	4311791	4.436,17	4.879,79	5.323,41	5.767,03	6.210,64	6.654,26	6.654,26							



RS	PASSO DO SOBRADO	4314076	18.578,61	20.436,47	22.294,33	24.152,19	26.010,05	27.867,91	27.867,91	29.725,77	29.725,77	29.725,77	29.725,77	29.725,77	55.735,83	371.572,18
RS	PAULO BENTO	4314134	3.552,04	3.907,25	4.262,45	4.617,65	4.972,86	5.328,06	5.328,06	5.683,27	5.683,27	5.683,27	5.683,27	5.683,27	10.656,12	71.040,82
RS	PEDRAS ALTAS	4314175	4.622,31	5.084,54	5.546,77	6.009,00	6.471,23	6.933,46	6.933,46	7.395,69	7.395,69	7.395,69	7.395,69	7.395,69	13.866,92	92.446,13
RS	PEDRO OSORIO	4314209	14.324,60	15.757,06	17.189,52	18.621,98	20.054,44	21.486,90	21.486,90	22.919,36	22.919,36	22.919,36	22.919,36	22.919,36	42.973,81	286.492,06
RS	PICADA CAFE	4314423	24.410,79	26.851,87	29.292,95	31.734,03	34.175,11	36.616,19	36.616,19	39.057,27	39.057,27	39.057,27	39.057,27	39.057,27	73.232,38	488.215,86
RS	PINHAL	4314456	13.404,58	14.745,04	16.085,50	17.425,96	18.766,42	20.106,87	20.106,87	21.447,33	21.447,33	21.447,33	21.447,33	21.447,33	40.213,75	268.091,66
RS	PINHAL DA SERRA	4314464	9.729,63	10.702,59	11.675,56	12.648,52	13.621,48	14.594,45	14.594,45	15.567,41	15.567,41	15.567,41	15.567,41	15.567,41	29.188,89	194.592,62
RS	PINHAL GRANDE	4314472	5.021,77	5.523,95	6.026,12	6.528,30	7.030,48	7.532,66	7.532,66	8.034,83	8.034,83	8.034,83	8.034,83	8.034,83	15.065,31	100.435,40
RS	PINHEIRO MACHADO	4314506	16.347,37	17.982,11	19.616,85	21.251,58	22.886,32	24.521,06	24.521,06	26.155,80	26.155,80	26.155,80	26.155,80	26.155,80	49.042,12	326.947,44
RS	PIRATINI	4314605	15.397,75	16.937,52	18.477,30	20.017,07	21.556,85	23.096,62	23.096,62	24.636,39	24.636,39	24.636,39	24.636,39	24.636,39	46.193,24	307.954,93
RS	POCO DAS ANTAS	4314753	7.341,30	8.075,43	8.809,56	9.543,69	10.277,82	11.011,95	11.011,95	11.746,08	11.746,08	11.746,08	11.746,08	11.746,08	22.023,89	146.825,96
RS	PORTO LUCENA	4315008	8.183,77	9.002,15	9.820,53	10.638,90	11.457,28	12.275,66	12.275,66	13.094,03	13.094,03	13.094,03	13.094,03	13.094,03	24.551,31	163.675,42
RS	PORTO MAUA	4315057	7.314,25	8.045,67	8.777,09	9.508,52	10.239,94	10.971,37	10.971,37	11.702,79	11.702,79	11.702,79	11.702,79	11.702,79	21.942,74	146.284,91
RS	PORTO VERA CRUZ	4315073	2.171,55	2.388,71	2.605,86	2.823,02	3.040,17	3.257,33	3.257,33	3.474,49	3.474,49	3.474,49	3.474,49	3.474,49	6.514,66	43.431,07
RS	POUSO NOVO	4315131	6.133,93	6.747,32	7.360,71	7.974,10	8.587,50	9.200,89	9.200,89	9.814,28	9.814,28	9.814,28	9.814,28	9.814,28	18.401,78	122.678,51
RS	PRESIDENTE LUCENA	4315149	13.067,64	14.374,41	15.681,17	16.987,94	18.294,70	19.601,47	19.601,47	20.908,23	20.908,23	20.908,23	20.908,23	20.908,23	39.202,93	261.352,89
RS	PROGRESSO	4315156	14.532,60	15.985,86	17.439,12	18.892,38	20.345,64	21.798,90	21.798,90	23.252,16	23.252,16	23.252,16	23.252,16	23.252,16	43.597,80	290.652,02
RS	PROTASIO ALVES	4315172	6.527,66	7.180,42	7.833,19	8.485,96	9.138,72	9.791,49	9.791,49	10.444,25	10.444,25	10.444,25	10.444,25	10.444,25	19.582,98	130.553,17
RS	PUTINGA	4315206	4.622,31	5.084,54	5.546,77	6.009,00	6.471,23	6.933,46	6.933,46	7.395,69	7.395,69	7.395,69	7.395,69	7.395,69	13.866,92	92.446,13
RS	QUARAI	4315305	59.408,90	65.349,79	71.290,68	77.231,57	83.172,46	89.113,35	89.113,35	95.054,24	95.054,24	95.054,24	95.054,24	95.054,24	178.226,69	1.188.177,96
RS	QUINZE DE NOVEMBRO	4315354	9.204,02	10.124,42	11.044,82	11.965,22	12.885,62	13.806,03	13.806,03	14.726,43	14.726,43	14.726,43	14.726,43	14.726,43	27.612,05	184.080,35
RS	REDENTORA	4315404	20.661,05	22.727,16	24.793,26	26.859,37	28.925,47	30.991,58	30.991,58	33.057,68	33.057,68	33.057,68	33.057,68	33.057,68	61.983,16	413.221,04
RS	RELVADO	4315453	5.539,28	6.093,21	6.647,14	7.201,07	7.754,99	8.308,92	8.308,92	8.862,85	8.862,85	8.862,85	8.862,85	8.862,85	16.617,84	110.785,63
RS	RIO DOS INDIOS	4315552	8.840,81	9.724,89	10.608,97	11.493,05	12.377,13	13.261,21	13.261,21	14.145,29	14.145,29	14.145,29	14.145,29	14.145,29	26.522,42	176.816,10
RS	RIOZINHO	4315750	8.143,33	8.957,66	9.771,99	10.586,32	11.400,66	12.214,99	12.214,99	13.029,32	13.029,32	13.029,32	13.029,32	13.029,32	24.429,98	162.866,50
RS	RODEIO BONITO	4315909	24.472,20	26.919,43	29.366,65	31.813,87	34.261,09	36.708,31	36.708,31	39.155,53	39.155,53	39.155,53	39.155,53	39.155,53	73.416,61	489.444,09
RS	ROLANTE	4316006	90.728,00	99.800,80	108.873,60	117.946,40	127.019,20	136.092,00	136.092,00	145.164,80	145.164,80	145.164,80	145.164,80	145.164,80	272.184,00	1.814.560,02
RS	ROQUE GONZALES	4316303	8.579,71	9.437,68	10.295,65	11.153,62	12.011,60	12.869,57	12.869,57	13.727,54	13.727,54	13.727,54	13.727,54	13.727,54	25.739,13	171.594,22
RS	SAGRADA FAMILIA	4316428	3.970,84	4.367,92	4.765,01	5.162,09	5.559,18	5.956,26	5.956,26	6.353,34	6.353,34	6.353,34	6.353,34	6.353,34	11.912,52	79.416,81
RS	SALDANHA MARINHO	4316436	9.051,32	9.956,45	10.861,59	11.766,72	12.671,85	13.576,98	13.576,98	14.482,12	14.482,12	14.482,12	14.482,12	14.482,12	27.153,97	181.026,45
RS	SALTO DO JACUI	4316451	9.584,43	10.542,87	11.501,31	12.459,75	13.418,20	14.376,64	14.376,64	15.335,08	15.335,08	15.335,08	15.335,08	15.335,08	28.753,28	191.688,51
RS	SALVADOR DAS MISSOES	4316477	4.699,86	5.169,85	5.639,83	6.109,82	6.579,81	7.049,79	7.049,79	7.519,78	7.519,78	7.519,78	7.519,78	7.519,78	14.099,59	93.997,24
RS	SANANDUVA	4316600	41.059,94	45.165,93	49.271,92	53.377,92	57.483,91	61.589,91	61.589,91	65.695,90	65.695,90	65.695,90	65.695,90	65.695,90	123.179,81	821.198,74
RS	SANTA BARBARA DO SUL	4316709	14.541,65	15.995,82	17.449,98	18.904,15	20.358,31	21.812,48	21.812,48	23.266,64	23.266,64	23.266,64	23.266,64	23.266,64	43.624,96	290.833,05
RS	SANTA CECILIA DO SUL	4316733	4.048,40	4.453,24	4.858,08	5.262,91	5.667,75	6.072,59	6.072,59	6.477,43	6.477,43	6.477,43	6.477,43	6.477,43	12.145,19	80.967,92
RS	SANTA CRUZ DO SUL	4316808	302.649,87	332.914,86	363.179,85	393.444,84	423.709,82	453.974,81	453.974,81	484.239,80	484.239,80	484.239,80	484.239,80	484.239,80	907.949,62	6.052.997,48
RS	SANTANA DA BOA VISTA	4317004	7.912,42	8.703,66	9.494,90	10.286,14	11.077,38	11.868,62	11.868,62	12.659,87	12.659,87	12.659,87	12.659,87	12.659,87	23.737,25	158.248,31
RS	SANTANA DO LIVRAMENTO	4317103	137.555,38	151.310,92	165.066,46	178.821,99	192.577,53	206.333,07	206.333,07	220.088,61	220.088,61	220.088,61	220.088,61	220.088,61	412.666,14	2.751.107,59
RS	SANTO ANGELO	4317509	146.535,14	161.188,65	175.842,16	190.495,68	205.149,19	219.802,70	219.802,70	234.456,22	234.456,22	234.456,22	234.456,22	234.456,22	439.605,41	2.930.702,71
RS	SANTO ANTONIO DA PATRULHA	4317608	100.424,95	110.467,44	120.509,94	130.552,43	140.594,93	150.637,42	150.637,42	160.679,92	160.679,92	160.679,92	160.679,92	160.679,92	301.274,85	2.008.498,98
RS	SANTO ANTONIO DAS MISSOES	4317707	31.554,81	34.710,29	37.865,78	41.021,26	44.176,74	47.332,22	47.332,22	50.487,70	50.487,70	50.487,70	50.487,70	50.487,70	94.664,44	631.096,25
RS	SANTO ANTONIO DO PALMA	4317558	3.210,80	3.531,88	3.852,96	4.174,04	4.495,12	4.816,20	4.816,20	5.137,27	5.137,27	5.137,27	5.137,27	5.137,27	9.632,39	64.215,94
RS	SANTO EXPEDITO DO SUL	4317954	8.043,64	8.848,00	9.652,36	10.456,73	11.261,09	12.065,45	12.065,45	12.869,82	12.869,82	12.869,82	12.869,82	12.869,82	24.130,91	160.872,70
RS	SAO DOMINGOS DO SUL	4318051	2.683,42	2.951,76	3.220,10	3.488,45	3.756,79	4.025,13	4.025,13	4.293,47	4.293,47	4.293,47	4.293,47	4.293,47	8.050,26	53.668,39
RS	SAO FRANCISCO DE ASSIS	4318101	43.452,41	47.797,66	52.142,90	56.488,14	60.833,38	65.178,62	65.178,62	69.523,86	69.523,86	69.523,86	69.523,86	69.523,86	130.357,24	869.048,29
RS	SAO JOAO DA URTIGA	4318424	12.557,68	13.813,45	15.069,22	16.324,98	17.580,75	18.836,52	18.836,52	20.092,29	20.092,29	20.092,29	20.092,29	20.092,29	37.673,04	251.153,61
RS	SAO JORGE	4318440	8.120,93	8.933,03	9.745,12	10.557,21	11.369,31	12.181,40	12.181,40	12.993,50	12.993,50	12.993,50	12.993,50	12.993,50	24.362,80	162.418,69
RS	SAO JOSE DO NORTE	4318507	74.191,60	81.610,76	89.029,92	96.449,08	103.868,24	111.287,40	111.287,40	118.706,56	118.706,56	118.706,56	118.706,56	118.706,56	222.574,81	1.483.832,05
RS	SAO JOSE DO SUL	4318614	9.776,08	10.753,69	11.731,30	12.708,91	13.686,51	14.664,12	14.664,12	15.641,73	15.641,73	15.641,73	15.641,73	15.641,73	29.328,24	195.521,62
RS	SAO LOURENCO DO SUL	4318804	54.814,74	60.296,21	65.777,69	71.259,16	76.740,64	82.222,11	82.222,11	87.703,58	87.703,58	87.703,58	87.703,58	87.703,58	164.444,22	1.096.294,80
RS	SAO MARTINHO	4319109	12.959,52	14.255,47	15.551,42	16.847,38	18.143,33	19.439,28	19.439,28	20.735,23	20.735,23	20.735,23	20.735,23	20.735,23	38.878,56	259.190,41
RS	SAO MIGUEL DAS MISSOES	4319158	11.573,27	12.730,59	13.887,92	15.045,25	16.202,57	17.359,90	17.359,90	18.517,23	18.517,23	18.517,23	18.517,23	18.517,23	34.719,80	231.465,34
RS	SAO PAULO DAS MISSOES	4319307	23.139,09	25.453,00	27.766,91	30.080,82	32.394,73	34.708,64	34.708,64	37.022,55	37.022,55	37.022,55	37.022,55	37.022,55	69.417,28	462.781,86
RS	SAO PEDRO DA SERRA	4319356	15.189,73	16.708												



SC	ANITAPOLIS	4201109	5.940,75	6.534,82	7.128,90	7.722,97	8.317,05	8.911,12	8.911,12	9.505,20	9.505,20	9.505,20	9.505,20	9.505,20	17.822,25	118.815,00
SC	APIUNA	4201257	25.775,89	28.353,48	30.931,07	33.508,66	36.086,25	38.663,84	38.663,84	41.241,43	41.241,43	41.241,43	41.241,43	41.241,43	77.327,68	515.517,89
SC	ASCURRA	4201703	19.067,79	20.974,57	22.881,35	24.788,13	26.694,91	28.601,69	28.601,69	30.508,46	30.508,46	30.508,46	30.508,46	30.508,46	57.203,37	381.355,80
SC	ATALANTA	4201802	5.583,99	6.142,39	6.700,79	7.259,19	7.817,59	8.375,99	8.375,99	8.934,39	8.934,39	8.934,39	8.934,39	8.934,39	16.751,98	111.679,89
SC	BARRA BONITA	4202099	2.419,73	2.661,70	2.903,68	3.145,65	3.387,62	3.629,60	3.629,60	3.871,57	3.871,57	3.871,57	3.871,57	3.871,57	7.259,19	48.394,62
SC	BELA VISTA DO TOLDO	4202131	17.372,43	19.109,67	20.846,91	22.584,16	24.321,40	26.058,64	26.058,64	27.795,88	27.795,88	27.795,88	27.795,88	27.795,88	52.117,28	347.448,55
SC	BELMONTE	4202156	11.121,71	12.233,88	13.346,05	14.458,22	15.570,39	16.682,56	16.682,56	17.794,73	17.794,73	17.794,73	17.794,73	17.794,73	33.365,12	222.434,11
SC	BENEDITO NOVO	4202206	22.048,69	24.253,56	26.458,43	28.663,30	30.868,17	33.073,04	33.073,04	35.277,91	35.277,91	35.277,91	35.277,91	35.277,91	66.146,08	440.973,85
SC	BIGUACU	4202305	161.205,26	177.325,79	193.446,32	209.566,84	225.687,37	241.807,90	241.807,90	257.928,42	257.928,42	257.928,42	257.928,42	257.928,42	483.615,79	3.224.105,28
SC	BOCAINA DO SUL	4202438	10.407,95	11.448,74	12.489,53	13.530,33	14.571,12	15.611,92	15.611,92	16.652,71	16.652,71	16.652,71	16.652,71	16.652,71	31.223,84	208.158,90
SC	BOM JESUS	4202537	10.670,44	11.737,48	12.804,53	13.871,57	14.938,62	16.005,66	16.005,66	17.072,71	17.072,71	17.072,71	17.072,71	17.072,71	32.011,32	213.408,82
SC	BOM RETIRO	4202602	25.220,27	27.742,29	30.264,32	32.786,35	35.308,37	37.830,40	37.830,40	40.352,43	40.352,43	40.352,43	40.352,43	40.352,43	75.660,80	504.405,35
SC	BOTUVERA	4202701	7.848,61	8.633,48	9.418,34	10.203,20	10.988,06	11.772,92	11.772,92	12.557,78	12.557,78	12.557,78	12.557,78	12.557,78	23.545,84	156.972,29
SC	BRACO DO NORTE	4202800	61.079,98	67.187,98	73.295,98	79.403,98	85.511,98	91.619,97	91.619,97	97.727,97	97.727,97	97.727,97	97.727,97	97.727,97	183.239,95	1.221.599,65
SC	BRACO DO TROMBUDO	4202859	8.211,60	9.032,76	9.853,92	10.675,08	11.496,24	12.317,40	12.317,40	13.138,56	13.138,56	13.138,56	13.138,56	13.138,56	24.634,81	164.232,04
SC	BRUNOPOLIS	4202875	4.063,91	4.470,30	4.876,69	5.283,08	5.689,47	6.095,86	6.095,86	6.502,25	6.502,25	6.502,25	6.502,25	6.502,25	12.191,72	81.278,14
SC	BRUSQUE	4202909	231.599,62	254.759,58	277.919,54	301.079,50	324.239,46	347.399,42	347.399,42	370.559,39	370.559,39	370.559,39	370.559,39	370.559,39	694.798,85	4.631.992,33
SC	CAIBI	4203105	9.508,30	10.459,13	11.409,96	12.360,79	13.311,62	14.262,45	14.262,45	15.213,28	15.213,28	15.213,28	15.213,28	15.213,28	28.524,90	190.166,03
SC	CALMON	4203154	21.994,97	24.194,46	26.393,96	28.593,45	30.792,95	32.992,45	32.992,45	35.191,94	35.191,94	35.191,94	35.191,94	35.191,94	65.984,90	439.899,31
SC	CAMPO BELO DO SUL	4203402	22.141,51	24.355,66	26.569,81	28.783,96	30.998,12	33.212,27	33.212,27	35.426,42	35.426,42	35.426,42	35.426,42	35.426,42	66.424,53	442.830,22
SC	CAMPO ERE	4203501	43.928,40	48.321,24	52.714,08	57.106,92	61.499,76	65.892,60	65.892,60	70.285,44	70.285,44	70.285,44	70.285,44	70.285,44	131.785,19	878.567,95
SC	CANELINHA	4203709	23.390,73	25.729,81	28.068,88	30.407,95	32.747,03	35.086,10	35.086,10	37.425,17	37.425,17	37.425,17	37.425,17	37.425,17	70.172,20	467.814,65
SC	CANOINHAS	4203808	88.191,40	97.010,53	105.829,67	114.648,81	123.467,95	132.287,09	132.287,09	141.106,23	141.106,23	141.106,23	141.106,23	141.106,23	264.574,19	1.763.827,90
SC	CATANDUVAS	4204004	20.779,63	22.857,60	24.935,56	27.013,52	29.091,49	31.169,45	31.169,45	33.247,41	33.247,41	33.247,41	33.247,41	33.247,41	62.338,90	415.592,68
SC	CAXAMBU DO SUL	4204103	15.145,41	16.659,95	18.174,49	19.689,04	21.203,58	22.718,12	22.718,12	24.232,66	24.232,66	24.232,66	24.232,66	24.232,66	45.436,24	302.908,24
SC	CERRO NEGRO	4204178	5.067,27	5.574,00	6.080,73	6.587,46	7.094,18	7.600,91	7.600,91	8.107,64	8.107,64	8.107,64	8.107,64	8.107,64	15.201,82	101.345,46
SC	CHAPADAO DO LAGEADO	4204194	5.770,13	6.347,14	6.924,15	7.501,17	8.078,18	8.655,19	8.655,19	9.232,20	9.232,20	9.232,20	9.232,20	9.232,20	17.310,38	115.402,55
SC	COCAL DO SUL	4204251	30.941,19	34.035,31	37.129,43	40.223,55	43.317,67	46.411,78	46.411,78	49.505,90	49.505,90	49.505,90	49.505,90	49.505,90	92.823,57	618.823,80
SC	CORDILHEIRA ALTA	4204350	23.237,66	25.561,43	27.885,19	30.208,96	32.532,72	34.856,49	34.856,49	37.180,25	37.180,25	37.180,25	37.180,25	37.180,25	69.712,98	464.753,18
SC	CORONEL FREITAS	4204400	33.342,24	36.676,46	40.010,68	43.344,91	46.679,13	50.013,36	50.013,36	53.347,58	53.347,58	53.347,58	53.347,58	53.347,58	100.026,71	666.844,73
SC	CORONEL MARTINS	4204459	9.804,80	10.785,28	11.765,76	12.746,24	13.726,72	14.707,20	14.707,20	15.687,68	15.687,68	15.687,68	15.687,68	15.687,68	29.414,41	196.096,06
SC	CORREIA PINTO	4204558	61.011,73	67.112,91	73.214,08	79.315,25	85.416,43	91.517,60	91.517,60	97.618,77	97.618,77	97.618,77	97.618,77	97.618,77	183.035,20	1.220.234,67
SC	CUNHATAI	4204756	2.621,38	2.883,51	3.145,65	3.407,79	3.669,93	3.932,06	3.932,06	4.194,20	4.194,20	4.194,20	4.194,20	4.194,20	7.864,13	52.427,51
SC	DONA EMMA	4205100	7.274,70	8.002,17	8.729,64	9.457,11	10.184,59	10.912,06	10.912,06	11.639,53	11.639,53	11.639,53	11.639,53	11.639,53	21.824,11	145.494,08
SC	DOUTOR PEDRINHO	4205159	11.768,75	12.945,62	14.122,49	15.299,37	16.476,24	17.653,12	17.653,12	18.829,99	18.829,99	18.829,99	18.829,99	18.829,99	35.306,24	235.374,91
SC	ENTRE RIOS	4205175	12.170,82	13.387,91	14.604,99	15.822,07	17.039,15	18.256,23	18.256,23	19.473,32	19.473,32	19.473,32	19.473,32	19.473,32	36.512,47	243.416,46
SC	FAXINAL DOS GUEDES	4205308	25.276,66	27.804,32	30.331,99	32.859,66	35.387,32	37.914,99	37.914,99	40.442,65	40.442,65	40.442,65	40.442,65	40.442,65	75.829,98	505.533,17
SC	FLOR DO SERTAO	4205357	3.536,53	3.890,18	4.243,84	4.597,49	4.951,14	5.304,79	5.304,79	5.658,45	5.658,45	5.658,45	5.658,45	5.658,45	10.609,59	70.730,59
SC	FREI ROGERIO	4205555	9.433,84	10.377,23	11.320,61	12.264,00	13.207,38	14.150,77	14.150,77	15.094,15	15.094,15	15.094,15	15.094,15	15.094,15	28.301,53	188.676,87
SC	GALVAO	4205605	13.726,41	15.099,05	16.471,69	17.844,33	19.216,97	20.589,61	20.589,61	21.962,25	21.962,25	21.962,25	21.962,25	21.962,25	41.179,22	274.528,10
SC	GASPAR	4205902	276.044,68	303.649,15	331.253,61	358.858,08	386.462,55	414.067,02	414.067,02	441.671,49	441.671,49	441.671,49	441.671,49	441.671,49	828.134,03	5.520.893,57
SC	GOVERNADOR CELSO RAMOS	4206009	40.325,93	44.358,52	48.391,11	52.423,70	56.456,30	60.488,89	60.488,89	64.521,48	64.521,48	64.521,48	64.521,48	64.521,48	120.977,78	806.518,52
SC	GRAVATAL	4206207	25.058,10	27.563,91	30.069,72	32.575,53	35.081,34	37.587,15	37.587,15	40.092,96	40.092,96	40.092,96	40.092,96	40.092,96	75.174,30	501.162,00
SC	GUABIRUBA	4206306	132.367,75	145.604,52	158.841,30	172.078,07	185.314,85	198.551,62	198.551,62	211.788,40	211.788,40	211.788,40	211.788,40	211.788,40	397.103,25	2.647.354,97
SC	GUARUJA DO SUL	4206603	10.733,46	11.806,80	12.880,15	13.953,49	15.026,84	16.100,18	16.100,18	17.173,53	17.173,53	17.173,53	17.173,53	17.173,53	32.200,37	214.669,13
SC	GUATAMBU	4206652	18.315,63	20.147,20	21.978,76	23.810,32	25.641,89	27.473,45	27.473,45	29.305,01	29.305,01	29.305,01	29.305,01	29.305,01	54.946,90	366.312,64
SC	HERVAL DOESTE	4206702	74.111,10	81.522,22	88.933,33	96.344,44	103.755,55	111.166,66	111.166,66	118.577,77	118.577,77	118.577,77	118.577,77	118.577,77	222.333,31	1.482.222,10
SC	IBIAM	4206751	4.250,04	4.675,04	5.100,05	5.525,05	5.950,06	6.375,06	6.375,06	6.800,06	6.800,06	6.800,06	6.800,06	6.800,06	12.750,12	85.000,80
SC	IBICARE	4206801	11.287,56	12.416,31	13.545,07	14.673,82	15.802,58	16.931,34	16.931,34	18.060,09	18.060,09	18.060,09	18.060,09	18.060,09	33.862,67	225.751,13
SC	ICARA	4207007	198.124,94	217.937,44	237.749,93	257.562,43	277.374,92	297.187,42	297.187,42	316.999,91	316.999,91	316.999,91	316.999,91	316.999,91	594.374,83	3.962.498,88
SC	ILHOTA	4207106	43.854,51	48.239,96	52.625,41	57.010,86	61.396,31	65.781,76	65.781,76	70.167,21	70.167,21	70.167,21	70.167,21	70.167,21	131.563,52	877.090,11
SC	IMBITUBA	4207304	126.863,87	139.550,26	152.236,64	164.923,03	177.609,42	190.295,80	190.295,80	202.982,19	202.982,19	202.982,19	202.982,19	202.982,19	380.591,61	2.537.277,37
SC	IOMERE	4207577	6.851,10	7.536,21	8.221,32	8.906,43	9.591,54	10.276,65	10.276,65	10.961,76	10.961,76	10.961,76	10.961,76	10.961,76	20.553,30	137.021,97
SC	IPORA DO OESTE	4207650	16.565,85	18.222,44	19.											

SC	PASSOS MAIA	4212270	15.633,88	17.197,26	18.760,65	20.324,04	21.887,43	23.450,82	23.450,82	25.014,20	25.014,20	25.014,20	25.014,20	25.014,20	46.901,63	312.677,54
SC	PAULO LOPES	4212304	20.302,00	22.332,20	24.362,40	26.392,60	28.422,80	30.453,00	30.453,00	32.483,21	32.483,21	32.483,21	32.483,21	32.483,21	60.906,01	406.040,07
SC	PEDRAS GRANDES	4212403	14.063,21	15.469,53	16.875,85	18.282,17	19.688,49	21.094,81	21.094,81	22.501,13	22.501,13	22.501,13	22.501,13	22.501,13	42.189,62	281.264,12
SC	PERITIBA	4212601	6.082,64	6.690,91	7.299,17	7.907,43	8.515,70	9.123,96	9.123,96	9.732,23	9.732,23	9.732,23	9.732,23	9.732,23	18.247,93	121.652,84
SC	PESCARIA BRAVA	4212650	20.093,44	22.102,78	24.112,12	26.121,47	28.130,81	30.140,16	30.140,16	32.149,50	32.149,50	32.149,50	32.149,50	32.149,50	60.280,31	401.868,74
SC	PETROLANDIA	4212700	26.449,20	29.094,12	31.739,04	34.383,96	37.028,88	39.673,80	39.673,80	42.318,72	42.318,72	42.318,72	42.318,72	42.318,72	79.347,60	528.984,00
SC	PINHEIRO PRETO	4213005	13.977,14	15.374,85	16.772,57	18.170,28	19.568,00	20.965,71	20.965,71	22.363,42	22.363,42	22.363,42	22.363,42	22.363,42	41.931,42	279.542,79
SC	PORTO UNIAO	4213609	65.135,64	71.649,20	78.162,77	84.676,33	91.189,89	97.703,46	97.703,46	104.217,02	104.217,02	104.217,02	104.217,02	104.217,02	195.406,92	1.302.712,78
SC	POUSO REDONDO	4213708	52.560,79	57.816,87	63.072,95	68.329,03	73.585,11	78.841,18	78.841,18	84.097,26	84.097,26	84.097,26	84.097,26	84.097,26	157.682,37	1.051.215,80
SC	PRESIDENTE CASTELLO BRANCO	4213906	7.500,26	8.250,28	9.000,31	9.750,34	10.500,36	11.250,39	11.250,39	12.000,41	12.000,41	12.000,41	12.000,41	12.000,41	25.000,78	150.005,17
SC	PRINCESA	4214151	5.863,19	6.449,51	7.035,83	7.622,15	8.208,47	8.794,79	8.794,79	9.381,11	9.381,11	9.381,11	9.381,11	9.381,11	17.589,58	117.263,89
SC	QUILOMBO	4214201	35.834,08	39.417,49	43.000,89	46.584,30	50.167,71	53.751,12	53.751,12	57.334,53	57.334,53	57.334,53	57.334,53	57.334,53	107.502,23	716.681,57
SC	RIO DO CAMPO	4214508	19.135,31	21.048,84	22.962,38	24.875,91	26.789,44	28.702,97	28.702,97	30.616,50	30.616,50	30.616,50	30.616,50	30.616,50	57.405,94	382.706,26
SC	RIO DO OESTE	4214607	25.585,49	28.144,04	30.702,59	33.261,14	35.819,69	38.378,24	38.378,24	40.936,79	40.936,79	40.936,79	40.936,79	40.936,79	76.756,47	511.709,83
SC	RIO RUFINO	4215059	9.696,23	10.665,85	11.635,47	12.605,10	13.574,72	14.544,34	14.544,34	15.513,96	15.513,96	15.513,96	15.513,96	15.513,96	29.088,68	193.924,55
SC	RODEIO	4215109	24.523,04	26.975,35	29.427,65	31.879,95	34.332,26	36.784,56	36.784,56	39.236,87	39.236,87	39.236,87	39.236,87	39.236,87	73.569,13	490.460,84
SC	SALTO VELOSO	4215406	13.295,45	14.624,99	15.954,54	17.284,08	18.613,63	19.943,17	19.943,17	21.272,72	21.272,72	21.272,72	21.272,72	21.272,72	39.886,35	265.908,97
SC	SANGAO	4215455	14.086,49	15.495,14	16.903,78	18.312,43	19.721,08	21.129,73	21.129,73	22.538,38	22.538,38	22.538,38	22.538,38	22.538,38	42.259,46	281.729,75
SC	SANTA CECILIA	4215505	28.014,65	30.816,12	33.617,58	36.419,05	39.220,51	42.021,98	42.021,98	44.823,44	44.823,44	44.823,44	44.823,44	44.823,44	84.043,95	560.293,02
SC	SANTA HELENA	4215554	8.493,34	9.342,67	10.192,00	11.041,34	11.890,67	12.740,00	12.740,00	13.589,34	13.589,34	13.589,34	13.589,34	13.589,34	25.480,01	169.866,72
SC	SANTA ROSA DO SUL	4215653	46.255,39	50.880,93	55.506,47	60.132,01	64.757,55	69.383,09	69.383,09	74.008,62	74.008,62	74.008,62	74.008,62	74.008,62	138.766,17	925.107,81
SC	SANTIAGO DO SUL	4215695	3.241,82	3.566,00	3.890,18	4.214,36	4.538,55	4.862,73	4.862,73	5.186,91	5.186,91	5.186,91	5.186,91	5.186,91	9.725,46	64.836,38
SC	SAO BERNARDINO	4215752	11.567,36	12.724,10	13.880,83	15.037,57	16.194,31	17.351,04	17.351,04	18.507,78	18.507,78	18.507,78	18.507,78	18.507,78	34.702,08	231.347,21
SC	SAO CRISTOVAO DO SUL	4216057	9.737,87	10.711,66	11.685,45	12.659,23	13.633,02	14.606,81	14.606,81	15.580,59	15.580,59	15.580,59	15.580,59	15.580,59	29.213,61	194.757,43
SC	SAO JOAO DO ITAPERIU	4216354	20.764,30	22.840,73	24.917,16	26.993,59	29.070,01	31.146,44	31.146,44	33.222,87	33.222,87	33.222,87	33.222,87	33.222,87	62.292,89	415.285,92
SC	SAO JOAO DO OESTE	4216255	10.609,59	11.670,55	12.731,51	13.792,47	14.853,43	15.914,38	15.914,38	16.975,34	16.975,34	16.975,34	16.975,34	16.975,34	31.828,77	212.191,79
SC	SAO JOAO DO SUL	4216404	42.657,52	46.923,28	51.189,03	55.454,78	59.720,53	63.986,29	63.986,29	68.252,04	68.252,04	68.252,04	68.252,04	68.252,04	127.927,57	853.150,49
SC	SAO JOAQUIM	4216503	72.494,59	79.744,05	86.993,51	94.242,97	101.492,43	108.741,89	108.741,89	115.991,35	115.991,35	115.991,35	115.991,35	115.991,35	217.483,78	1.449.891,86
SC	SAO JOSE DO CERRITO	4216800	20.144,92	22.159,41	24.173,91	26.188,40	28.202,89	30.217,38	30.217,38	32.231,88	32.231,88	32.231,88	32.231,88	32.231,88	60.434,77	402.898,44
SC	SAO MARTINHO	4217105	12.429,79	13.672,77	14.915,75	16.158,73	17.401,71	18.644,69	18.644,69	19.887,67	19.887,67	19.887,67	19.887,67	19.887,67	37.289,37	248.595,83
SC	SAO MIGUEL DA BOA VISTA	4217154	6.652,96	7.318,26	7.983,56	8.648,85	9.314,15	9.979,45	9.979,45	10.644,74	10.644,74	10.644,74	10.644,74	10.644,74	19.958,89	133.059,28
SC	SAUDADES	4217303	18.806,20	20.686,82	22.567,44	24.448,06	26.328,69	28.209,31	28.209,31	30.089,93	30.089,93	30.089,93	30.089,93	30.089,93	56.418,61	376.124,07
SC	TANGARA	4217907	29.224,28	32.146,71	35.069,14	37.991,56	40.913,99	43.836,42	43.836,42	46.758,85	46.758,85	46.758,85	46.758,85	46.758,85	87.672,84	584.485,59
SC	TIGRINHOS	4217956	5.196,22	5.715,84	6.235,46	6.755,08	7.274,70	7.794,33	7.794,33	8.313,95	8.313,95	8.313,95	8.313,95	8.313,95	15.588,65	103.924,34
SC	TIMBE DO SUL	4218103	17.679,19	19.447,11	21.215,03	22.982,94	24.750,86	26.518,78	26.518,78	28.286,70	28.286,70	28.286,70	28.286,70	28.286,70	53.037,56	353.583,76
SC	TIMBO GRANDE	4218251	37.951,52	41.746,67	45.541,82	49.336,97	53.132,12	56.927,28	56.927,28	60.722,43	60.722,43	60.722,43	60.722,43	60.722,43	113.854,55	759.030,34
SC	TRES BARRAS	4218301	94.170,78	103.587,86	113.004,93	122.422,01	131.839,09	141.256,17	141.256,17	150.673,25	150.673,25	150.673,25	150.673,25	150.673,25	282.512,33	1.883.415,57
SC	TREVISÓ	4218350	5.847,68	6.432,45	7.017,22	7.601,99	8.186,76	8.771,52	8.771,52	9.356,29	9.356,29	9.356,29	9.356,29	9.356,29	17.543,05	116.953,66
SC	TREZE DE MAIO	4218400	27.412,03	30.153,23	32.894,44	35.635,64	38.376,84	41.118,05	41.118,05	43.859,25	43.859,25	43.859,25	43.859,25	43.859,25	82.236,09	548.240,60
SC	TUBARAO	4218707	189.134,78	208.048,25	226.961,73	245.875,21	264.788,69	283.702,17	283.702,17	302.615,64	302.615,64	302.615,64	302.615,64	302.615,64	567.404,33	3.782.695,54
SC	TUNAPOLIS	4218756	15.639,66	17.203,62	18.767,59	20.331,55	21.895,52	23.459,49	23.459,49	25.023,45	25.023,45	25.023,45	25.023,45	25.023,45	46.918,97	312.793,14
SC	UNIAO DO OESTE	4218855	5.072,13	5.579,34	6.086,55	6.593,77	7.100,98	7.608,19	7.608,19	8.115,41	8.115,41	8.115,41	8.115,41	8.115,41	15.216,39	101.442,57
SC	URUBICI	4218905	41.331,77	45.464,95	49.598,13	53.731,31	57.864,48	61.997,66	61.997,66	66.130,84	66.130,84	66.130,84	66.130,84	66.130,84	123.995,32	826.635,50
SC	URUPEMA	4218954	3.598,57	3.958,43	4.318,29	4.678,15	5.038,00	5.397,86	5.397,86	5.757,72	5.757,72	5.757,72	5.757,72	5.757,72	10.795,72	71.971,49
SC	VARGEM	4219150	4.715,37	5.186,91	5.658,45	6.129,99	6.601,52	7.073,06	7.073,06	7.544,60	7.544,60	7.544,60	7.544,60	7.544,60	14.146,12	94.307,46
SC	VIDEIRA	4219309	189.769,01	208.745,91	227.722,81	246.699,71	265.676,61	284.653,51	284.653,51	303.630,42	303.630,42	303.630,42	303.630,42	303.630,42	569.307,03	3.795.380,20
SC	VITOR MEIRELES	4219358	19.636,85	21.600,53	23.564,22	25.527,90	27.491,58	29.455,27	29.455,27	31.418,95	31.418,95	31.418,95	31.418,95	31.418,95	58.910,54	392.736,92
SC	WITMARSUM	4219408	7.988,21	8.787,04	9.585,86	10.384,68	11.183,50	11.982,32	11.982,32	12.781,14	12.781,14	12.781,14	12.781,14	12.781,14	23.964,64	159.764,28
SC	XANXERE	4219507	130.136,15	143.149,76	156.163,37	169.176,99	182.190,60	195.204,22	195.204,22	208.217,83	208.217,83	208.217,83	208.217,83	208.217,83	390.408,44	2.602.722,90
SE	ARACAJU	2800308	907.827,63	998.610,39	1.089.393,15	1.180.175,91	1.270.958,68	1.361.741,44	1.361.741,44	1.452.524,20	1.452.524,20	1.452.524,20	1.452.524,20	1.452.524,20	2.723.482,88	18.156.552,52
SE	ARAUÁ	2800407	53.534,09	58.887,50	64.240,90	69.594,31	74.947,72	80.301,13	80.301,13	85.654,54	85.654,54	85.654,54	85.654,54	85.654,54	160.602,26	1.070.681,74
SE	BARRA DOS COQUEIROS	2800605	113.267,24	124.593,96	135.920,68	147.247,41	158.574,13	169.900,85	169.900,85	181.227,58	181.227,58	181.227,58	181.227,58	181.227,58	339.801,71	2.265.344,72
SE	BOQUIM	2800670	40.322,22	44.354,44	48.386,66	52.418,88	56.451,11	60.483,33	60.483,33	64.515,55	64.515,55	64.515,55	64.515,55	64.515,55	120.966,65</	

SP	ALVINLANDIA	3501509	12.009,12	13.210,03	14.410,94	15.611,85	16.812,77	18.013,68	18.013,68	19.214,59	19.214,59	19.214,59	19.214,59	19.214,59	36.027,35	240.182,37
SP	AMERICO DE CAMPOS	3501806	23.855,41	26.240,95	28.626,49	31.012,03	33.397,57	35.783,11	35.783,11	38.168,66	38.168,66	38.168,66	38.168,66	38.168,66	71.566,23	477.108,19
SP	ANHUMAS	3502408	6.824,88	7.507,37	8.189,86	8.872,35	9.554,83	10.237,32	10.237,32	10.919,81	10.919,81	10.919,81	10.919,81	10.919,81	20.474,65	136.497,64
SP	APIAI	3502705	69.307,27	76.238,00	83.168,73	90.099,45	97.030,18	103.960,91	103.960,91	110.891,63	110.891,63	110.891,63	110.891,63	110.891,63	207.921,81	1.386.145,42
SP	ARANDU	3503109	12.889,72	14.178,69	15.467,66	16.756,64	18.045,61	19.334,58	19.334,58	20.623,55	20.623,55	20.623,55	20.623,55	20.623,55	38.669,16	257.794,41
SP	ARAPEI	3503158	5.328,10	5.860,91	6.393,72	6.926,53	7.459,34	7.992,15	7.992,15	8.524,96	8.524,96	8.524,96	8.524,96	8.524,96	15.984,30	106.562,01
SP	AREALVA	3503406	24.883,01	27.371,31	29.859,61	32.347,91	34.836,21	37.324,51	37.324,51	39.812,81	39.812,81	39.812,81	39.812,81	39.812,81	74.649,02	497.660,12
SP	AREIOPOLIS	3503604	25.156,01	27.671,61	30.187,22	32.702,82	35.218,42	37.734,02	37.734,02	40.249,62	40.249,62	40.249,62	40.249,62	40.249,62	75.468,04	503.120,27
SP	ARIRANHA	3503703	10.671,63	11.738,80	12.805,96	13.873,12	14.940,29	16.007,45	16.007,45	17.074,61	17.074,61	17.074,61	17.074,61	17.074,61	32.014,90	213.432,68
SP	BARRA BONITA	3505302	80.206,64	88.227,31	96.247,97	104.268,63	112.289,30	120.309,96	120.309,96	128.330,63	128.330,63	128.330,63	128.330,63	128.330,63	240.619,93	1.604.132,84
SP	BARRETOS	3505500	212.782,14	234.060,36	255.338,57	276.616,79	297.895,00	319.173,22	319.173,22	340.451,43	340.451,43	340.451,43	340.451,43	340.451,43	638.346,43	4.255.642,87
SP	BATATAIS	3505906	152.822,54	168.104,80	183.387,05	198.669,30	213.951,56	229.233,81	229.233,81	244.516,07	244.516,07	244.516,07	244.516,07	244.516,07	458.467,62	3.056.450,83
SP	BERNARDINO DE CAMPOS	3506300	32.385,30	35.623,83	38.862,36	42.100,89	45.339,42	48.577,95	48.577,95	51.816,48	51.816,48	51.816,48	51.816,48	51.816,48	97.155,90	647.705,98
SP	BRAUNA	3507704	20.406,55	22.447,20	24.487,86	26.528,51	28.569,17	30.609,82	30.609,82	32.650,48	32.650,48	32.650,48	32.650,48	32.650,48	61.219,64	408.130,96
SP	BRODOWSKY	3507803	95.205,40	104.725,94	114.246,48	123.767,02	133.287,56	142.808,10	142.808,10	152.328,64	152.328,64	152.328,64	152.328,64	152.328,64	285.616,19	1.904.107,95
SP	BURI	3508009	125.614,81	138.176,29	150.737,77	163.299,25	175.860,74	188.422,22	188.422,22	200.983,70	200.983,70	200.983,70	200.983,70	200.983,70	376.844,43	2.512.296,21
SP	CAJAMAR	3509205	244.663,58	269.129,93	293.596,29	318.062,65	342.529,01	366.995,36	366.995,36	391.461,72	391.461,72	391.461,72	391.461,72	391.461,72	733.990,73	4.893.271,53
SP	CAPELA DO ALTO	3510302	51.153,55	56.268,91	61.384,26	66.499,62	71.614,98	76.730,33	76.730,33	81.845,69	81.845,69	81.845,69	81.845,69	81.845,69	153.460,66	1.023.071,07
SP	CAPIVARI	3510401	95.161,79	104.677,97	114.194,15	123.710,33	133.226,51	142.742,69	142.742,69	152.258,87	152.258,87	152.258,87	152.258,87	152.258,87	285.485,38	1.903.235,85
SP	CARDOSO	3510708	39.409,83	43.350,81	47.291,80	51.232,78	55.173,76	59.114,75	59.114,75	63.055,73	63.055,73	63.055,73	63.055,73	63.055,73	118.229,49	788.196,62
SP	CASTILHO	3511003	70.678,20	77.746,02	84.813,84	91.881,67	98.949,49	106.017,31	106.017,31	113.085,13	113.085,13	113.085,13	113.085,13	113.085,13	212.034,61	1.413.564,08
SP	CATANDUVA	3511102	155.357,81	170.893,59	186.429,37	201.965,15	217.500,93	233.036,71	233.036,71	248.572,49	248.572,49	248.572,49	248.572,49	248.572,49	466.073,42	3.107.156,16
SP	CHARQUEADA	3511706	71.935,45	79.129,00	86.322,54	93.516,09	100.709,63	107.903,18	107.903,18	115.096,72	115.096,72	115.096,72	115.096,72	115.096,72	215.806,36	1.438.709,06
SP	COLOMBIA	3512100	43.209,60	47.530,56	51.851,52	56.172,49	60.493,45	64.814,41	64.814,41	69.135,37	69.135,37	69.135,37	69.135,37	69.135,37	129.628,81	864.192,08
SP	CORONEL MACEDO	3512605	6.824,88	7.507,37	8.189,86	8.872,35	9.554,83	10.237,32	10.237,32	10.919,81	10.919,81	10.919,81	10.919,81	10.919,81	20.474,65	136.497,64
SP	CRUZALIA	3513306	3.381,42	3.719,56	4.057,70	4.395,84	4.733,99	5.072,13	5.072,13	5.410,27	5.410,27	5.410,27	5.410,27	5.410,27	10.144,26	67.628,38
SP	DOBRADA	3514007	9.105,01	10.015,51	10.926,02	11.836,52	12.747,02	13.657,52	13.657,52	14.568,02	14.568,02	14.568,02	14.568,02	14.568,02	27.315,04	182.100,26
SP	DRACENA	3514403	60.460,26	66.506,29	72.552,31	78.598,34	84.644,37	90.690,39	90.690,39	96.736,42	96.736,42	96.736,42	96.736,42	96.736,42	181.380,79	1.209.205,24
SP	ECHAPORA	3514700	11.012,88	12.114,17	13.215,45	14.316,74	15.418,03	16.519,32	16.519,32	17.620,60	17.620,60	17.620,60	17.620,60	17.620,60	33.038,63	220.257,56
SP	ELDORADO	3514809	47.466,28	52.212,91	56.959,53	61.706,16	66.452,79	71.199,42	71.199,42	75.946,04	75.946,04	75.946,04	75.946,04	75.946,04	142.398,83	949.325,55
SP	ELIAS FAUSTO	3514908	91.703,56	100.873,92	110.044,28	119.214,63	128.384,99	137.555,35	137.555,35	146.725,70	146.725,70	146.725,70	146.725,70	146.725,70	275.110,69	1.834.071,30
SP	EMILIANOPOLIS	3515129	7.290,22	8.019,24	8.748,26	9.477,28	10.206,30	10.935,32	10.935,32	11.664,34	11.664,34	11.664,34	11.664,34	11.664,34	21.870,65	145.804,30
SP	ESPIRITO SANTO DO PINHAL	3515186	36.753,54	40.428,90	44.104,25	47.779,60	51.454,96	55.130,31	55.130,31	58.805,67	58.805,67	58.805,67	58.805,67	58.805,67	110.260,62	735.070,82
SP	ESPIRITO SANTO DO TURVO	3515194	19.302,41	21.232,65	23.162,89	25.093,13	27.023,37	28.953,61	28.953,61	30.883,85	30.883,85	30.883,85	30.883,85	30.883,85	57.907,22	386.048,12
SP	ESTRELA DO NORTE	3515301	5.192,76	5.712,04	6.231,32	6.750,59	7.269,87	7.789,15	7.789,15	8.308,42	8.308,42	8.308,42	8.308,42	8.308,42	15.578,29	103.855,28
SP	EUCLIDES DA CUNHA PAULISTA	3515350	12.377,85	13.615,64	14.853,43	16.091,21	17.329,00	18.566,78	18.566,78	19.804,57	19.804,57	19.804,57	19.804,57	19.804,57	37.133,56	247.557,09
SP	FERNAO	3515657	6.024,71	6.627,18	7.229,65	7.832,12	8.434,59	9.037,06	9.037,06	9.639,53	9.639,53	9.639,53	9.639,53	9.639,53	18.074,12	120.494,15
SP	FLOREAL	3515905	3.753,69	4.129,05	4.504,42	4.879,79	5.255,16	5.630,53	5.630,53	6.005,90	6.005,90	6.005,90	6.005,90	6.005,90	11.261,06	75.073,71
SP	FLORINIA	3516101	2.652,40	2.917,64	3.182,88	3.448,12	3.713,36	3.978,60	3.978,60	4.243,84	4.243,84	4.243,84	4.243,84	4.243,84	7.957,19	53.047,95
SP	GARCA	3516705	110.581,12	121.639,23	132.697,34	143.755,45	154.813,57	165.871,68	165.871,68	176.929,79	176.929,79	176.929,79	176.929,79	176.929,79	331.743,35	2.211.622,36
SP	GASTAO VIDIGAL	3516804	3.536,53	3.890,18	4.243,84	4.597,49	4.951,14	5.304,79	5.304,79	5.658,45	5.658,45	5.658,45	5.658,45	5.658,45	10.609,59	70.730,59
SP	GUAIMBE	3517307	19.146,80	21.061,48	22.976,16	24.890,84	26.805,52	28.720,20	28.720,20	30.634,88	30.634,88	30.634,88	30.634,88	30.634,88	57.440,41	382.936,06
SP	GUARACAI	3517802	17.389,71	19.128,68	20.867,65	22.606,62	24.345,59	26.084,56	26.084,56	27.823,53	27.823,53	27.823,53	27.823,53	27.823,53	52.169,12	347.794,15
SP	GUARACI	3517901	24.641,79	27.105,97	29.570,15	32.034,33	34.498,51	36.962,69	36.962,69	39.426,86	39.426,86	39.426,86	39.426,86	39.426,86	73.925,37	492.835,80
SP	GUARANTA	3518107	18.755,00	20.630,50	22.505,99	24.381,49	26.256,99	28.132,49	28.132,49	30.007,99	30.007,99	30.007,99	30.007,99	30.007,99	56.264,99	375.099,91
SP	GUARARAPES	3518206	48.037,86	52.841,65	57.645,44	62.449,22	67.253,01	72.056,80	72.056,80	76.860,58	76.860,58	76.860,58	76.860,58	76.860,58	144.113,59	960.757,27
SP	GUARAREMA	3518305	62.571,76	68.828,94	75.086,11	81.343,29	87.600,46	93.857,64	93.857,64	100.114,82	100.114,82	100.114,82	100.114,82	100.114,82	187.715,28	1.251.435,20
SP	IACANGA	3519105	46.922,37	51.614,60	56.306,84	60.999,08	65.691,31	70.383,55	70.383,55	75.075,78	75.075,78	75.075,78	75.075,78	75.075,78	140.767,10	938.447,31
SP	IACRI	3519204	4.901,51	5.391,66	5.881,81	6.371,96	6.862,11	7.352,26	7.352,26	7.842,41	7.842,41	7.842,41	7.842,41	7.842,41	14.704,52	98.030,12
SP	ICEM	3519808	29.441,23	32.385,35	35.329,47	38.273,60	41.217,72	44.161,84	44.161,84	47.105,96	47.105,96	47.105,96	47.105,96	47.105,96	88.323,68	588.824,56
SP	IGARACU DO TETE	3520004	34.186,45	37.605,10	41.023,75	44.442,39	47.861,04	51.279,68	51.279,68	54.698,33	54.698,33	54.698,33	54.698,33	54.698,33	102.559,36	683.729,10
SP	ILHA COMPRIDA	3520426	73.080,64	80.388,71	87.696,77	95.004,84	102.312,90	109.620,97	109.620,97	116.929,03	116.929,03	116.929,03	116.929,03	116.929,03	219.241,93	1.461.612,90
SP	IPORANGA	3521200	13.410,84	14.751,93	16.093,01	17.434,09	18.775,18	20.116,26	20.116,26	21.457,35	21.457,35	21.457,35	21			



SP	PALMARES PAULISTA	3535101	33.594,85	36.954,33	40.313,82	43.673,30	47.032,78	50.392,27	50.392,27	53.751,75	53.751,75	53.751,75	53.751,75	53.751,75	100.784,54	671.896,92
SP	PALMEIRA DOESTE	3535200	9.960,83	10.956,91	11.952,99	12.949,07	13.945,16	14.941,24	14.941,24	15.937,32	15.937,32	15.937,32	15.937,32	15.937,32	29.882,48	199.216,51
SP	PALMITAL	3535309	29.897,64	32.887,40	35.877,16	38.866,93	41.856,69	44.846,46	44.846,46	47.836,22	47.836,22	47.836,22	47.836,22	47.836,22	89.692,91	597.952,74
SP	PARIQUERA-ACU	3536208	26.989,31	29.688,24	32.387,17	35.086,10	37.785,03	40.483,96	40.483,96	43.182,89	43.182,89	43.182,89	43.182,89	43.182,89	80.967,92	539.786,13
SP	PARISI	3536257	10.811,40	11.892,54	12.973,68	14.054,82	15.135,96	16.217,10	16.217,10	17.298,24	17.298,24	17.298,24	17.298,24	17.298,24	32.434,20	216.228,01
SP	PEDREGULHO	3537008	51.547,05	56.701,76	61.856,46	67.011,17	72.165,87	77.320,58	77.320,58	82.475,28	82.475,28	82.475,28	82.475,28	82.475,28	150.941,15	1.030.941,01
SP	PEDRINHAS PAULISTA	3537156	9.744,02	10.718,42	11.692,82	12.667,22	13.641,63	14.616,03	14.616,03	15.590,43	15.590,43	15.590,43	15.590,43	15.590,43	29.232,06	194.880,37
SP	PENAPOLIS	3537305	170.692,60	187.761,86	204.831,12	221.900,38	238.969,64	256.038,90	256.038,90	273.108,16	273.108,16	273.108,16	273.108,16	273.108,16	512.077,81	3.413.852,05
SP	PEREIRA BARRETO	3537404	35.977,99	39.575,78	43.173,58	46.771,38	50.369,18	53.966,98	53.966,98	57.564,78	57.564,78	57.564,78	57.564,78	57.564,78	107.933,96	719.559,73
SP	PIQUETE	3538501	27.732,58	30.505,84	33.279,10	36.052,36	38.825,62	41.598,87	41.598,87	44.372,13	44.372,13	44.372,13	44.372,13	44.372,13	83.197,75	554.651,66
SP	PIRAJUI	3538907	28.307,75	31.138,52	33.969,30	36.800,07	39.630,85	42.461,62	42.461,62	45.292,40	45.292,40	45.292,40	45.292,40	45.292,40	84.923,25	566.154,99
SP	PIRANGI	3539004	14.642,47	16.106,72	17.570,97	19.035,22	20.499,46	21.963,71	21.963,71	23.427,96	23.427,96	23.427,96	23.427,96	23.427,96	43.927,42	292.849,49
SP	PIRAPORA DO BOM JESUS	3539103	107.237,59	117.961,35	128.685,11	139.408,87	150.132,63	160.856,39	160.856,39	171.580,15	171.580,15	171.580,15	171.580,15	171.580,15	321.712,78	2.144.751,85
SP	PIRAPOZINHO	3539202	38.754,47	42.629,92	46.505,37	50.380,81	54.256,26	58.131,71	58.131,71	62.007,16	62.007,16	62.007,16	62.007,16	62.007,16	116.263,42	775.089,45
SP	PLATINA	3539707	11.802,79	12.983,07	14.163,35	15.343,63	16.523,90	17.704,18	17.704,18	18.884,46	18.884,46	18.884,46	18.884,46	18.884,46	35.408,37	236.055,78
SP	POMPEIA	3540002	59.976,48	65.974,13	71.971,78	77.969,43	83.967,07	89.964,72	89.964,72	95.962,37	95.962,37	95.962,37	95.962,37	95.962,37	179.929,44	1.199.529,62
SP	PONTES GESTAL	3540309	9.603,20	10.563,52	11.523,84	12.484,15	13.444,47	14.404,79	14.404,79	15.365,11	15.365,11	15.365,11	15.365,11	15.365,11	28.809,59	192.063,92
SP	PRADOPOLIS	3540903	42.422,85	46.665,13	50.907,42	55.149,70	59.391,99	63.634,27	63.634,27	67.876,55	67.876,55	67.876,55	67.876,55	67.876,55	127.268,54	848.456,94
SP	PRESIDENTE EPITACIO	3541307	47.696,49	52.466,14	57.235,79	62.005,44	66.775,08	71.544,73	71.544,73	76.314,38	76.314,38	76.314,38	76.314,38	76.314,38	153.089,47	953.929,78
SP	RIBEIRA	3542800	6.002,79	6.603,07	7.203,35	7.803,63	8.403,91	9.004,19	9.004,19	9.604,47	9.604,47	9.604,47	9.604,47	9.604,47	18.008,38	120.055,88
SP	RIBEIRAO CORRENTE	3543105	28.834,63	31.718,09	34.601,56	37.485,02	40.368,48	43.251,94	43.251,94	46.135,41	46.135,41	46.135,41	46.135,41	46.135,41	86.503,89	576.692,58
SP	RIBEIRAO DOS INDIOS	3543238	2.590,35	2.849,39	3.108,42	3.367,46	3.626,49	3.885,53	3.885,53	4.144,56	4.144,56	4.144,56	4.144,56	4.144,56	7.771,06	51.807,06
SP	RIFAINA	3543600	7.569,41	8.326,36	9.083,30	9.840,24	10.597,18	11.354,12	11.354,12	12.111,06	12.111,06	12.111,06	12.111,06	12.111,06	22.708,24	151.388,29
SP	RINCAO	3543709	14.531,50	15.984,64	17.437,79	18.890,94	20.344,09	21.797,24	21.797,24	23.250,39	23.250,39	23.250,39	23.250,39	23.250,39	43.594,49	290.629,91
SP	ROSANA	3544251	21.358,78	23.494,66	25.630,53	27.766,41	29.902,29	32.038,17	32.038,17	34.174,05	34.174,05	34.174,05	34.174,05	34.174,05	64.076,34	427.175,58
SP	RUBIACEA	3544400	6.080,12	6.688,13	7.296,14	7.904,15	8.512,16	9.120,17	9.120,17	9.728,19	9.728,19	9.728,19	9.728,19	9.728,19	18.240,35	121.602,33
SP	SALES OLIVEIRA	3544905	16.131,54	17.744,69	19.357,85	20.971,00	22.584,16	24.197,31	24.197,31	25.810,46	25.810,46	25.810,46	25.810,46	25.810,46	48.394,62	322.630,79
SP	SALESOPOLIS	3545001	54.290,89	59.719,98	65.149,07	70.578,16	76.007,24	81.436,33	81.436,33	86.865,42	86.865,42	86.865,42	86.865,42	86.865,42	162.872,67	1.085.817,78
SP	SALTINHO	3545159	30.130,56	33.143,61	36.156,67	39.169,73	42.182,78	45.195,84	45.195,84	48.208,89	48.208,89	48.208,89	48.208,89	48.208,89	90.391,67	602.611,15
SP	SANTA CRUZ DA ESPERANCA	3546256	6.281,99	6.910,19	7.538,39	8.166,59	8.794,79	9.422,99	9.422,99	10.051,19	10.051,19	10.051,19	10.051,19	10.051,19	18.845,98	125.639,87
SP	SANTA LUCIA	3546900	12.346,83	13.581,52	14.816,20	16.050,88	17.285,57	18.520,25	18.520,25	19.754,93	19.754,93	19.754,93	19.754,93	19.754,93	37.040,50	246.936,64
SP	SANTA MERCEDES	3547106	12.149,56	13.364,51	14.579,47	15.794,42	17.009,38	18.224,33	18.224,33	19.439,29	19.439,29	19.439,29	19.439,29	19.439,29	36.448,67	242.991,11
SP	SANTA SALETE	3547650	1.644,18	1.808,59	1.973,01	2.137,43	2.301,85	2.466,26	2.466,26	2.630,68	2.630,68	2.630,68	2.630,68	2.630,68	4.932,53	32.883,52
SP	SANTANA DE PARNAIBA	3547304	785.426,70	863.969,37	942.512,05	1.021.054,72	1.099.597,39	1.178.140,06	1.178.140,06	1.256.682,73	1.256.682,73	1.256.682,73	1.256.682,73	1.256.682,73	2.356.280,11	15.708.534,09
SP	SANTOS	3548500	400.789,76	440.868,74	480.947,72	521.026,69	561.105,67	601.184,65	601.184,65	641.263,62	641.263,62	641.263,62	641.263,62	641.263,62	1.202.369,29	8.015.795,30
SP	SAO BENTO DO SAPUCAI	3548609	27.583,85	30.342,24	33.100,62	35.859,01	38.617,39	41.375,78	41.375,78	44.134,16	44.134,16	44.134,16	44.134,16	44.134,16	82.751,55	551.677,00
SP	SAO JOAO DE IRACEMA	3549250	6.752,06	7.427,26	8.102,47	8.777,67	9.452,88	10.128,08	10.128,08	10.803,29	10.803,29	10.803,29	10.803,29	10.803,29	20.256,17	135.041,13
SP	SAO JOSE DA BELA VISTA	3549508	13.479,14	14.827,06	16.174,97	17.522,88	18.870,80	20.218,71	20.218,71	21.566,63	21.566,63	21.566,63	21.566,63	21.566,63	40.437,43	269.582,84
SP	SAO JOSE DO BARREIRO	3549607	10.857,77	11.943,54	13.029,32	14.115,10	15.200,87	16.286,65	16.286,65	17.372,43	17.372,43	17.372,43	17.372,43	17.372,43	32.573,30	217.155,34
SP	SAO JOSE DO RIO PARDO	3549706	95.445,87	104.990,46	114.535,04	124.079,63	133.624,22	143.168,80	143.168,80	152.713,39	152.713,39	152.713,39	152.713,39	152.713,39	286.337,61	1.908.917,38
SP	SAO LUIS DO PARAITINGA	3550001	23.654,42	26.019,86	28.385,31	30.750,75	33.116,19	35.481,63	35.481,63	37.847,07	37.847,07	37.847,07	37.847,07	37.847,07	70.963,26	473.088,42
SP	SAO SEBASTIAO DA GRAMA	3550803	33.280,64	36.608,70	39.936,77	43.264,83	46.592,89	49.920,96	49.920,96	53.249,02	53.249,02	53.249,02	53.249,02	53.249,02	99.841,91	665.612,76
SP	SAO SIMAO	3550902	24.406,14	26.846,76	29.287,37	31.727,99	34.168,60	36.609,22	36.609,22	39.049,83	39.049,83	39.049,83	39.049,83	39.049,83	73.218,43	488.122,89
SP	SEBASTIANOPOLIS DO SUL	3551306	6.281,99	6.910,19	7.538,39	8.166,59	8.794,79	9.422,99	9.422,99	10.051,19	10.051,19	10.051,19	10.051,19	10.051,19	18.845,98	125.639,87
SP	SERRA NEGRA	3551603	24.507,53	26.958,28	29.409,04	31.859,79	34.310,54	36.761,30	36.761,30	39.212,05	39.212,05	39.212,05	39.212,05	39.212,05	73.522,59	490.150,62
SP	SEVERINIA	3551900	32.856,56	36.142,22	39.427,87	42.713,53	45.999,18	49.284,84	49.284,84	52.570,50	52.570,50	52.570,50	52.570,50	52.570,50	98.569,68	657.131,20
SP	SUZANAPOLIS	3552551	11.995,45	13.195,00	14.394,54	15.594,09	16.793,63	17.993,18	17.993,18	19.192,72	19.192,72	19.192,72	19.192,72	19.192,72	35.986,35	239.909,00
SP	TACIBA	3552908	24.980,28	27.478,31	29.976,34	32.474,37	34.972,40	37.470,42	37.470,42	39.968,45	39.968,45	39.968,45	39.968,45	39.968,45	74.940,85	499.605,66
SP	TAMBAU	3553302	28.362,79	31.199,06	34.035,34	36.871,62	39.707,90	42.544,18	42.544,18	45.380,46	45.380,46	45.380,46	45.380,46	45.380,46	85.088,36	567.255,73
SP	TACUARAL	3553658	3.676,13	4.043,74	4.411,36	4.778,97	5.146,58	5.514,19	5.514,19	5.881,81	5.881,81	5.881,81	5.881,81	5.881,81	11.028,39	73.522,60
SP	TAQUARITINGA	3553708	126.823,46	139.505,80	152.188,15	164.870,49	177.552,84	190.235,18	190.235,18	202.917,53	202.917,53	202.917,53	202.917,53	202.917,53	380.470,37	2.536.469,11
SP	TAQUARIVAI	3553856	19.094,16	21.003,57	22.912,99	24.822,41	26.731,82	28.641,24	28.641,24	30.550,65	30.550,65	30.550,65	30.550,65	30.550,65	57.282,48	381.883,18
SP	TARUMA	3553955	63.618,33	69.980,16	76.341,99	82.703,82	89.065,66	95.427,49	95.427,49	101.789,32	101.789,32	101.789,32</				

TO	MONTE SANTO DO TOCANTINS	1713700	12.534,02	13.787,42	15.040,82	16.294,22	17.547,63	18.801,03	18.801,03	20.054,43	20.054,43	20.054,43	20.054,43	20.054,43	37.602,06	250.680,37
TO	MURICILANDIA	1713957	5.770,13	6.347,14	6.924,15	7.501,17	8.078,18	8.655,19	8.655,19	9.232,20	9.232,20	9.232,20	9.232,20	9.232,20	17.310,38	115.402,55
TO	NAZARE	1714302	16.680,47	18.348,51	20.016,56	21.684,61	23.352,65	25.020,70	25.020,70	26.688,75	26.688,75	26.688,75	26.688,75	26.688,75	50.041,40	333.609,31
TO	NOVA ROSALANDIA	1715002	5.630,53	6.193,58	6.756,63	7.319,69	7.882,74	8.445,79	8.445,79	9.008,84	9.008,84	9.008,84	9.008,84	9.008,84	16.891,58	112.610,56
TO	NOVO ACORDO	1715101	9.151,55	10.066,70	10.981,86	11.897,01	12.812,16	13.727,32	13.727,32	14.642,47	14.642,47	14.642,47	14.642,47	14.642,47	27.454,64	183.030,93
TO	NOVO ALEGRE	1715150	2.078,49	2.286,34	2.494,18	2.702,03	2.909,88	3.117,73	3.117,73	3.325,58	3.325,58	3.325,58	3.325,58	3.325,58	6.235,46	41.569,74
TO	OLIVEIRA DE FATIMA	1715507	4.296,57	4.726,23	5.155,89	5.585,55	6.015,20	6.444,86	6.444,86	6.874,52	6.874,52	6.874,52	6.874,52	6.874,52	12.889,72	85.931,47
TO	PALMEIRANTE	1715705	7.721,19	8.493,31	9.265,43	10.037,55	10.809,67	11.581,79	11.581,79	12.353,91	12.353,91	12.353,91	12.353,91	12.353,91	23.163,57	154.423,82
TO	PALMEIRAS DO TOCANTINS	1713809	9.554,83	10.510,32	11.465,80	12.421,29	13.376,77	14.332,25	14.332,25	15.287,74	15.287,74	15.287,74	15.287,74	15.287,74	28.664,50	191.096,70
TO	PALMEIROPOLIS	1715754	28.724,80	31.597,28	34.469,76	37.342,24	40.214,72	43.087,20	43.087,20	45.959,69	45.959,69	45.959,69	45.959,69	45.959,69	86.174,41	574.496,07
TO	PARANA	1716208	40.558,05	44.613,86	48.669,66	52.725,47	56.781,27	60.837,08	60.837,08	64.892,88	64.892,88	64.892,88	64.892,88	64.892,88	121.674,16	811.161,05
TO	PEDRO AFONSO	1716505	57.473,02	63.220,32	68.967,62	74.714,92	80.462,22	86.209,52	86.209,52	91.956,83	91.956,83	91.956,83	91.956,83	91.956,83	172.419,05	1.149.460,31
TO	PEQUIZEIRO	1716653	11.324,24	12.456,67	13.589,09	14.721,52	15.853,94	16.986,37	16.986,37	18.118,79	18.118,79	18.118,79	18.118,79	18.118,79	33.972,73	226.484,88
TO	PINDORAMA DO TOCANTINS	1717008	8.779,28	9.657,21	10.535,14	11.413,06	12.290,99	13.168,92	13.168,92	14.046,85	14.046,85	14.046,85	14.046,85	14.046,85	26.337,84	175.585,60
TO	PONTE ALTA DO BOM JESUS	1717800	10.741,87	11.816,06	12.890,25	13.964,44	15.038,62	16.112,81	16.112,81	17.187,00	17.187,00	17.187,00	17.187,00	17.187,00	32.225,62	214.837,48
TO	PORTO ALEGRE DO TOCANTINS	1718006	11.800,51	12.980,56	14.160,61	15.340,66	16.520,71	17.700,77	17.700,77	18.880,82	18.880,82	18.880,82	18.880,82	18.880,82	35.401,53	236.010,21
TO	PRESIDENTE KENNEDY	1718402	9.569,36	10.526,29	11.483,23	12.440,16	13.397,10	14.354,03	14.354,03	15.310,97	15.310,97	15.310,97	15.310,97	15.310,97	28.708,07	191.387,10
TO	RIACHINHO	1718550	9.467,91	10.414,70	11.361,49	12.308,28	13.255,07	14.201,86	14.201,86	15.148,65	15.148,65	15.148,65	15.148,65	15.148,65	28.403,72	189.358,10
TO	RIO DA CONCEICAO	1718659	9.912,00	10.903,20	11.894,40	12.885,60	13.876,80	14.868,01	14.868,01	15.859,21	15.859,21	15.859,21	15.859,21	15.859,21	29.736,01	198.240,07
TO	RIO DOS BOIS	1718709	11.043,72	12.148,10	13.252,47	14.356,84	15.461,21	16.565,59	16.565,59	17.669,96	17.669,96	17.669,96	17.669,96	17.669,96	33.131,17	220.874,47
TO	RIO SONO	1718758	10.175,18	11.192,70	12.210,22	13.227,74	14.245,25	15.262,77	15.262,77	16.280,29	16.280,29	16.280,29	16.280,29	16.280,29	30.525,55	203.503,64
TO	SAMPAIO	1718808	11.230,03	12.353,04	13.476,04	14.599,04	15.722,05	16.845,05	16.845,05	17.968,05	17.968,05	17.968,05	17.968,05	17.968,05	33.690,10	224.600,66
TO	SANTA FE DO ARAGUAIA	1718865	13.913,45	15.304,80	16.696,14	18.087,49	19.478,83	20.870,18	20.870,18	22.261,52	22.261,52	22.261,52	22.261,52	22.261,52	41.740,36	278.269,06
TO	SANTA MARIA DO TOCANTINS	1718881	6.235,46	6.859,01	7.482,55	8.106,10	8.729,64	9.353,19	9.353,19	9.976,74	9.976,74	9.976,74	9.976,74	9.976,74	18.706,38	124.709,21
TO	SANTA TEREZINHA DO TOCANTINS	1720002	6.328,53	6.961,38	7.594,23	8.227,09	8.859,94	9.492,79	9.492,79	10.125,64	10.125,64	10.125,64	10.125,64	10.125,64	18.985,58	126.570,54
TO	SAO BENTO DO TOCANTINS	1720101	18.210,03	20.031,03	21.852,03	23.673,03	25.494,04	27.315,04	27.315,04	29.136,04	29.136,04	29.136,04	29.136,04	29.136,04	54.630,08	364.200,52
TO	SAO FELIX DO TOCANTINS	1720150	3.272,84	3.600,13	3.927,41	4.254,69	4.581,98	4.909,26	4.909,26	5.236,55	5.236,55	5.236,55	5.236,55	5.236,55	9.818,52	65.456,82
TO	SAO MIGUEL DO TOCANTINS	1720200	32.662,14	35.928,36	39.194,57	42.460,79	45.727,00	48.993,22	48.993,22	52.259,43	52.259,43	52.259,43	52.259,43	52.259,43	97.986,43	653.242,89
TO	SAO SALVADOR DO TOCANTINS	1720259	4.648,91	5.113,80	5.578,69	6.043,59	6.508,48	6.973,37	6.973,37	7.438,26	7.438,26	7.438,26	7.438,26	7.438,26	13.946,74	92.978,24
TO	SAO SEBASTIAO DO TOCANTINS	1720309	21.815,54	23.997,09	26.178,64	28.360,20	30.541,75	32.723,31	32.723,31	34.904,86	34.904,86	34.904,86	34.904,86	34.904,86	65.446,61	436.310,75
TO	SAO VALERIO	1720499	10.361,41	11.397,55	12.433,69	13.469,84	14.505,98	15.542,12	15.542,12	16.578,26	16.578,26	16.578,26	16.578,26	16.578,26	31.084,24	207.228,24
TO	SITIO NOVO DO TOCANTINS	1720804	55.625,61	61.188,17	66.750,73	72.313,29	77.875,85	83.438,41	83.438,41	89.000,97	89.000,97	89.000,97	89.000,97	89.000,97	166.876,82	1.112.512,11
TO	SUCUPIRA	1720853	5.641,97	6.206,16	6.770,36	7.334,56	7.898,75	8.462,95	8.462,95	9.027,15	9.027,15	9.027,15	9.027,15	9.027,15	16.925,90	112.839,34
TO	TAIPAS DO TOCANTINS	1720937	8.703,71	9.574,08	10.444,45	11.314,82	12.185,19	13.055,56	13.055,56	13.925,93	13.925,93	13.925,93	13.925,93	13.925,93	26.111,12	174.074,15
TO	TALISMA	1720978	6.700,79	7.370,87	8.040,95	8.711,03	9.381,11	10.051,19	10.051,19	10.721,27	10.721,27	10.721,27	10.721,27	10.721,27	20.102,38	134.015,86
TO	TOCANTINOPOLIS	1721208	81.138,65	89.252,51	97.366,38	105.480,24	113.594,10	121.707,97	121.707,97	129.821,83	129.821,83	129.821,83	129.821,83	129.821,83	243.415,94	1.622.772,92
TO	WANDERLANDIA	1722081	38.144,02	41.958,43	45.772,83	49.587,23	53.401,63	57.216,03	57.216,03	61.030,44	61.030,44	61.030,44	61.030,44	61.030,44	114.432,07	762.880,46
TO	XAMBIOA	1722107	22.825,04	25.107,55	27.390,05	29.672,56	31.955,06	34.237,57	34.237,57	36.520,07	36.520,07	36.520,07	36.520,07	36.520,07	68.475,13	456.500,89
TOTAL			269.030.218,40	295.933.240,24	322.836.262,08	349.739.283,92	376.642.305,76	403.545.327,60	403.545.327,60	430.448.349,44	430.448.349,44	430.448.349,44	430.448.349,44	430.448.349,44	807.090.655,14	5.380.604.367,94

PORTARIA Nº 1.216, DE 30 DE DEZEMBRO DE 2024

O MINISTRO DE ESTADO DA EDUCAÇÃO SUBSTITUTO, no uso de suas atribuições, e considerando o disposto no art. 2º da Lei nº 9.131, de 24 de novembro de 1995, no Decreto nº 9.057, de 25 de maio de 2017, no Decreto nº 9.235, de 15 de dezembro de 2017, e no Parecer Referencial nº 00085/2023/CONJUR-MEC/CGU/AGU, resolve:

Art. 1º Fica homologado o Parecer CNE/CES nº 461/2023, da Câmara de Educação Superior do Conselho Nacional de Educação, referente ao Processo e-MEC nº 202126422.

Art. 2º Fica credenciada a Faculdade Califórnia Brasil - FCB (Cód. 26709), para oferta de cursos superiores na modalidade a distância, com sede à Rua Américo Brasiliense, nº 925, Bairro Centro, no município de Ribeirão Preto, estado de São Paulo, mantida pela Máximos Educacional - Cursos Superiores Ltda (Cód. 16868), com sede no município de Bauru, estado de São Paulo, CNPJ nº 15.683.193/0001-08.

Art. 3º O credenciamento de que trata o art. 2º é válido pelo prazo de quatro anos, conforme previsto na Portaria Normativa nº 1, de 3 de janeiro de 2017.

Art. 4º Esta Portaria entra em vigor na data de sua publicação.

LEONARDO OSVALDO BARCHINI ROSA

PORTARIA Nº 1.217, DE 30 DE DEZEMBRO DE 2024

O MINISTRO DE ESTADO DA EDUCAÇÃO SUBSTITUTO, no uso de suas atribuições, e considerando o disposto no art. 2º da Lei nº 9.131, de 24 de novembro de 1995, no Decreto nº 9.235, de 15 de dezembro de 2017, e no Parecer Referencial nº 00058/2023/CONJUR-MEC/CGU/AGU, resolve:

Art. 1º Fica homologado o Parecer CNE/CES nº 551/2023, da Câmara de Educação Superior do Conselho Nacional de Educação, referente ao Processo e-MEC nº 202021742.

Art. 2º Fica reconhecida a Faculdade Ágora - Administração, Educação e Cultura (Cód. 5000), instalada na Rua Monsenhor Celso, nº 256, Centro, no município de Curitiba, no estado do Paraná, mantida pela A T Verdan Consultoria Educacional (Cód. 17259), com sede no município de São José de Ubá, no estado do Rio de Janeiro, CNPJ nº 22.541.424/0001-04.

Art. 3º O reconhecimento de que trata o art. 2º é válido pelo prazo de quatro anos, conforme previsto na Portaria Normativa nº 1, de 3 de janeiro de 2017.

Art. 4º Esta Portaria entra em vigor na data de sua publicação.

LEONARDO OSVALDO BARCHINI ROSA

PORTARIA Nº 1.218, DE 30 DE DEZEMBRO DE 2024

O MINISTRO DE ESTADO DA EDUCAÇÃO SUBSTITUTO, no uso de suas atribuições, e considerando o disposto no art. 2º da Lei nº 9.131, de 24 de novembro de 1995, no Decreto nº 9.235, de 15 de dezembro de 2017, e no Parecer Referencial nº 00058/2023/CONJUR-MEC/CGU/AGU, resolve:

Art. 1º Fica homologado o Parecer CNE/CES nº 214/2024, da Câmara de Educação Superior do Conselho Nacional de Educação, referente ao Processo e-MEC nº 201814033.

Art. 2º Fica reconhecida a Faculdade de Direito de Ipatinga - Fadipa (Cód. 15451), instalada à Rua João Patrício de Araújo, nº 195, Bairro Veneza I, no município de Ipatinga, no estado de Minas Gerais, mantida pelo Sistema Alfa Universitário Ltda. - Alfa (Cód. 13922), com sede no mesmo município e estado, CNPJ nº 04.943.416/0001-02.

Art. 3º O reconhecimento de que trata o art. 2º é válido pelo prazo de cinco anos, conforme previsto na Portaria Normativa nº 1, de 3 de janeiro de 2017.

Art. 4º Esta Portaria entra em vigor na data de sua publicação.

LEONARDO OSVALDO BARCHINI ROSA

PORTARIA Nº 1.219, DE 30 DE DEZEMBRO DE 2024

O MINISTRO DE ESTADO DA EDUCAÇÃO SUBSTITUTO, no uso de suas atribuições, e considerando o disposto no art. 2º da Lei nº 9.131, de 24 de novembro de 1995, no Decreto nº 9.235, de 15 de dezembro de 2017, e no Parecer Referencial nº 00058/2023/CONJUR-MEC/CGU/AGU, resolve:

Art. 1º Fica homologado o Parecer CNE/CES nº 198/2024, da Câmara de Educação Superior do Conselho Nacional de Educação, referente ao Processo e-MEC nº 201904960.

Art. 2º Fica reconhecida a Faculdade Presidente Antônio Carlos de Uberaba (cód. 14246), instalada na Avenida Leopoldino de Oliveira, nº 4.245, Bairro Mercês, no município de Uberaba, no estado de Minas Gerais, mantida pela Fundação Presidente Antônio Carlos (cód. 221), com sede no município de Belo Horizonte, estado de Minas Gerais, CNPJ nº 17.080.078/0001-66.

Art. 3º O reconhecimento de que trata o art. 2º é válido pelo prazo de quatro anos, conforme previsto na Portaria Normativa nº 1, de 3 de janeiro de 2017.

Art. 4º Esta Portaria entra em vigor na data de sua publicação.

LEONARDO OSVALDO BARCHINI ROSA

PORTARIA Nº 1.220, DE 30 DE DEZEMBRO DE 2024

O MINISTRO DE ESTADO DA EDUCAÇÃO SUBSTITUTO, no uso de suas atribuições, e considerando o disposto no art. 2º da Lei nº 9.131, de 24 de novembro de 1995, no Decreto nº 9.235, de 15 de dezembro de 2017, e no Parecer Referencial nº 00058/2023/CONJUR-MEC/CGU/AGU, resolve:

Art. 1º Fica homologado o Parecer CNE/CES nº 197/2024, da Câmara de Educação Superior do Conselho Nacional de Educação, referente ao Processo e-MEC nº 201926485.

Art. 2º Fica reconhecida a Faculdade Anhangüera de Ciências Jurídicas, Gerenciais e Educação de Sinop (Cód. 1305), instalada na Avenida Alexandre Ferronato, nº 955, Bairro Setor Industrial, no município de Sinop, no estado de Mato Grosso, mantida pela Editora e Distribuidora Educacional S/A (Cód. 14514), com sede no município de Belo Horizonte, no estado de Minas Gerais, CNPJ nº 38.733.648/0001-40.

Art. 3º O reconhecimento de que trata o art. 2º é válido pelo prazo de quatro anos, conforme previsto na Portaria Normativa nº 1, de 3 de janeiro de 2017.

Art. 4º Esta Portaria entra em vigor na data de sua publicação.

LEONARDO OSVALDO BARCHINI ROSA

PORTARIA Nº 1.221, DE 30 DE DEZEMBRO DE 2024

O MINISTRO DE ESTADO DA EDUCAÇÃO SUBSTITUTO, no




**CÂMARA MUNICIPAL DE VOTUPORANGA - 49.677.917/0001-14**

RUA VENEZUELA, 3819 | VILA AMÉRICA | CEP. 15502-105

FONE: (17)3421-1188 |

VOTUPORANGA/SP

<http://www.camaravotuporanga.sp.gov.br>



## CERTIDÃO DE ADITAMENTO

**CERTIFICO** e dou fé que o documento **RESPOSTA AO REQUERIMENTO Nº 26/2025**, de **fls. 6/141**, foi juntado ao processo em **06/03/2025** às **11:30:12**.

Nada mais.

A presente certidão é gerada automaticamente pelo sistema.

Votuporanga/SP, 6 de março de 2025.

**PRISCILA MATTAR DELGOBO NEGRINI**  
AUXILIAR PARLAMENTAR

Documento enviado para assinatura ao(s): PRISCILA MATTAR DELGOBO NEGRINI.  
Para verificar a(s) assinatura(s), utilize o seu validador preferencial.  
e-CAM | PROCESSO ELETRÔNICO | <<<<<>>>>>DOCUMENTO OFICIAL<<<<<>>>> DATA / HORA: 06/03/2025 11:30:15 | CÂMARA MUNICIPAL DE VOTUPORANGA/SP.  
CHAVE DE ACESSO: PROT-708670-0U4Y3B-3G8X1Z | Para validar acesse nosso Portal em: <http://www.camaravotuporanga.sp.gov.br>.








# Câmara Municipal de Votuporanga

PALÁCIO 8 DE AGOSTO



## **DESPACHO**

O Presidente da Câmara de Votuporanga/SP, no uso de suas atribuições legais **DETERMINA A LEITURA NO EXPEDIENTE** da próxima Sessão Ordinária o conteúdo do Ofício recebido, bem como **ENCAMINHE-SE CÓPIA** ao vereador(a) autor da propositura.

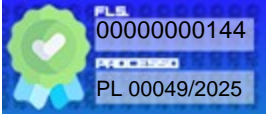
Remeta-se ao setor competente para as demais providências.

Após, **ARQUIVE-SE.**

Votuporanga/SP, 6 de março de 2025.

DANIEL DAVID  
PRESIDENTE





RELATÓRIO DE ASSINATURAS ELETRÔNICAS

PROCESSO LEGISLATIVO Nº 49/2025

NOME (ASSINANTE)	STATUS	ASSINADO EM
DANIEL DAVID	DOCUMENTO ASSINADO	07/03/2025 08:41:45

REGISTRO (LOG) DA ASSINATURA DIGITAL

07/03/2025 08:41:45: ASSINADO PELO(A) AUTOR(A) SR(A). DANIEL DAVID.  
07/03/2025 08:41:45: ASSINATURA DO(A) SR(A). DANIEL DAVID EFETIVADA.  
06/03/2025 11:30:49: DOCUMENTO PRONTO PARA ASSINATURA.

O presente RELATÓRIO DE ASSINATURAS ELETRÔNICAS refere-se ao documento DESPACHO LEIA-SE NO EXPEDIENTE COM CÓPIA AO VEREADOR AUTOR E ARQUIVE-SE de fls. 143 - chave de acesso: PROTM-708710-3F8H7S-7T0B7F, adicionado ao PROCESSO LEGISLATIVO Nº 49/2025 em 06/03/2025 às 11:30:49.

A(s) assinatura(s) eletrônicas deste documento atendem ao disposto na legislação em vigor, em especial a Lei Federal nº 14.063/20, utilizando certificado digital ICP-Brasil, emitido por uma Autoridade Certificadora (AC) credenciada na Infraestrutura de Chaves Públicas Brasileira (ICP-Brasil), na forma da legislação vigente.

Documento enviado para assinatura ao(s): CÂMARA MUNICIPAL DE VOTUPORANGA.  
Para verificar a(s) assinatura(s), utilize o seu validador preferencial.  
e-CAM | PROCESSO ELETRÔNICO | <<<<<>>>>> DOCUMENTO OFICIAL <<<<<>>>>> DATA / HORA: 06/03/2025 11:31:08 | CÂMARA MUNICIPAL DE VOTUPORANGA/SP.  
CHAVE DE ACESSO: PROTM-70888R-1A8X6W-8F7F5L | Para validar acesse nosso Portal em: <http://www.camaravotuporanga.sp.gov.br>.






**CÂMARA MUNICIPAL DE VOTUPORANGA - 49.677.917/0001-14**

RUA VENEZUELA, 3819 | VILA AMÉRICA | CEP. 15502-105

FONE: (17)3421-1188 |

VOTUPORANGA/SP

<http://www.camaravotuporanga.sp.gov.br>



## CERTIDÃO DE ADITAMENTO

**CERTIFICO** e dou fé que o documento **DESPACHO LEIA-SE NO EXPEDIENTE COM CÓPIA AO VEREADOR AUTOR E ARQUIVE-SE**, de **fls. 143**, foi juntado ao **PROCESSO LEGISLATIVO Nº 49/2025** em **06/03/2025** às **11:30:49**.

Nada mais.

A presente certidão é gerada automaticamente pelo sistema.

Votuporanga/SP, 6 de março de 2025.

**PRISCILA MATTAR DELGOBO NEGRINI**  
AUXILIAR PARLAMENTAR

Documento enviado para assinatura ao(s): PRISCILA MATTAR DELGOBO NEGRINI.  
Para verificar a(s) assinatura(s), utilize o seu validador preferencial.  
e-CAM | PROCESSO ELETRÔNICO | <<<<<>>>>DOCUMENTO OFICIAL<<<<<>>>> DATA / HORA: 06/03/2025 11:31:09 | CÂMARA MUNICIPAL DE VOTUPORANGA/SP.  
CHAVE DE ACESSO: PROTM-70897B-5K6R3J-5I4F6J | Para validar acesse nosso Portal em: <http://www.camaravotuporanga.sp.gov.br>.








# CÂMARA MUNICIPAL DE VOTUPORANGA – 49.677.917/0001-14

RUA VENEZUELA, 3819 | VILA AMÉRICA | CEP. 15502-105

FONE: (17)3421-1188 |

VOTUPORANGA/SP

<http://www.camaravotuporanga.sp.gov.br>



## ÍNDICE REVERSO

### PROCESSO LEGISLATIVO Nº 49/2025

DESCRIÇÃO	PÁG.
<b>1. CAPA DIGITAL</b> <b>DATA / HORA:</b> 06/02/2025 08:12:08	1
<b>2. REQUERIMENTO Nº 26/2025</b> AUTOR(A): RENATO DE SOUZA OLIVEIRA. <b>DATA / HORA:</b> 07/02/2025 11:45:27	2
<b>3. RELATÓRIO DE ASSINATURAS ELETRÔNICAS</b> AUTOR(A): CÂMARA MUNICIPAL DE VOTUPORANGA. <b>DATA / HORA:</b> 10/02/2025 17:02:40	3
<b>4. CERTIDÃO DE ADITAMENTO</b> AUTOR(A): PRISCILA MATTAR DELGOBO NEGRINI. <b>DATA / HORA:</b> 10/02/2025 17:02:41	4
<b>5. CERTIDÃO DE ALTERAÇÃO DE VISIBILIDADE</b> AUTOR(A): PRISCILA MATTAR DELGOBO NEGRINI. <b>DATA / HORA:</b> 10/02/2025 18:24:15	5
<b>6. RESPOSTA AO REQUERIMENTO Nº 26/2025</b> <b>DATA / HORA:</b> 06/03/2025 11:30:12	6
<b>7. CERTIDÃO DE ADITAMENTO</b> AUTOR(A): PRISCILA MATTAR DELGOBO NEGRINI. <b>DATA / HORA:</b> 06/03/2025 11:30:15	142
<b>8. DESPACHO LEIA-SE NO EXPEDIENTE COM CÓPIA AO VEREADOR AUTOR E ARQUIVE-SE</b> AUTOR(A): DANIEL DAVID. <b>DATA / HORA:</b> 06/03/2025 11:30:49	143
<b>9. RELATÓRIO DE ASSINATURAS ELETRÔNICAS</b> AUTOR(A): CÂMARA MUNICIPAL DE VOTUPORANGA. <b>DATA / HORA:</b> 06/03/2025 11:31:08	144
<b>10. CERTIDÃO DE ADITAMENTO</b> AUTOR(A): PRISCILA MATTAR DELGOBO NEGRINI. <b>DATA / HORA:</b> 06/03/2025 11:31:09	145

Documento enviado para assinatura ao(s): PRISCILA MATTAR DELGOBO NEGRINI.  
Para verificar a(s) assinatura(s), utilize o seu validador preferencial.  
e-CAM | PROCESSO ELETRÔNICO | <<<<<<>>>>>> DOCUMENTO OFICIAL <<<<<<>>>>>> DATA / HORA: 10/03/2025 09:45:38 | CÂMARA MUNICIPAL DE VOTUPORANGA/SP.  
CHAVE DE ACESSO: PROT-754821-4P1U8N-5J0Q51 | Para validar acesse nosso Portal em: <http://www.camaravotuporanga.sp.gov.br>.

